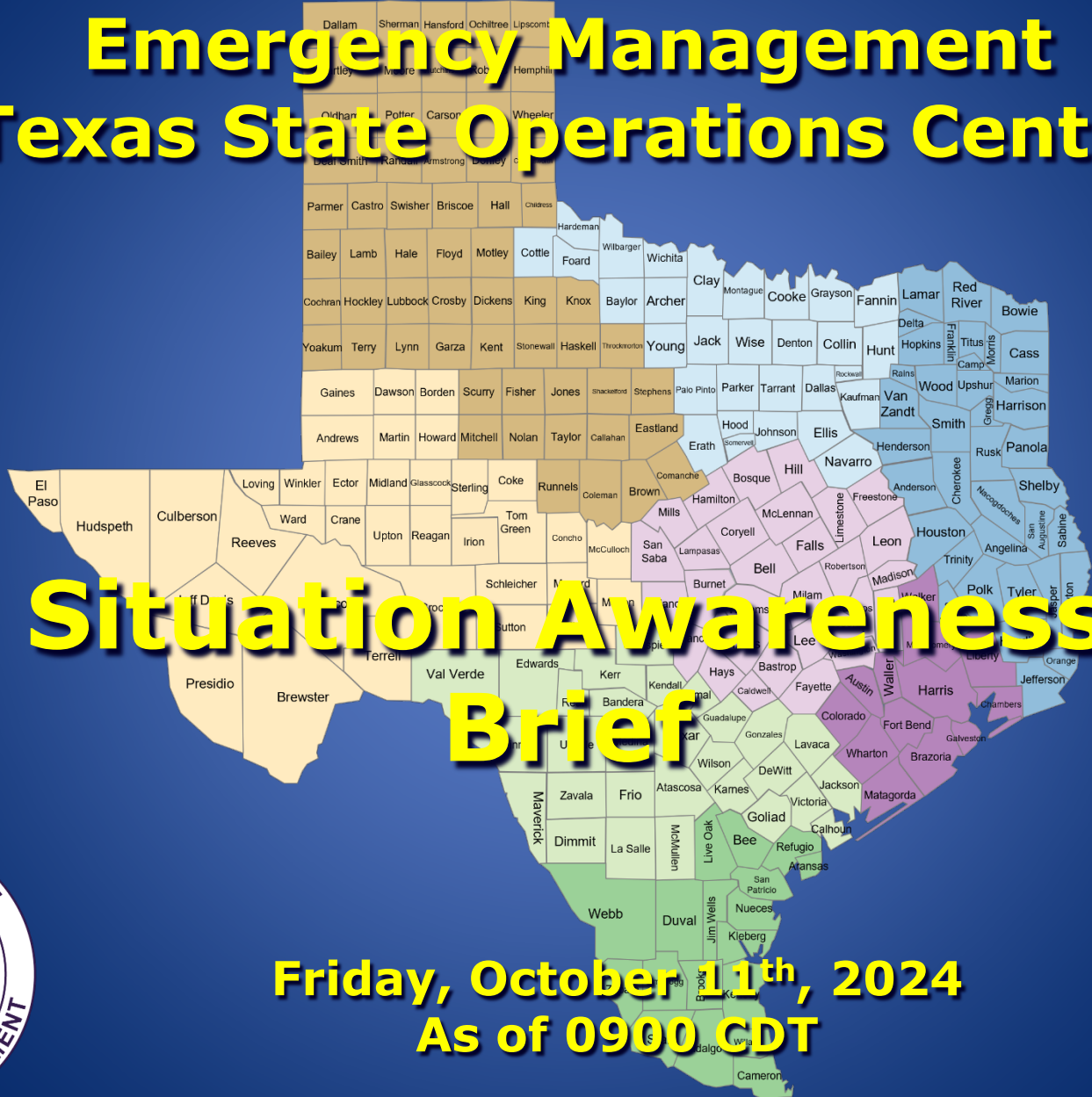


Texas Division of Emergency Management Texas State Operations Center

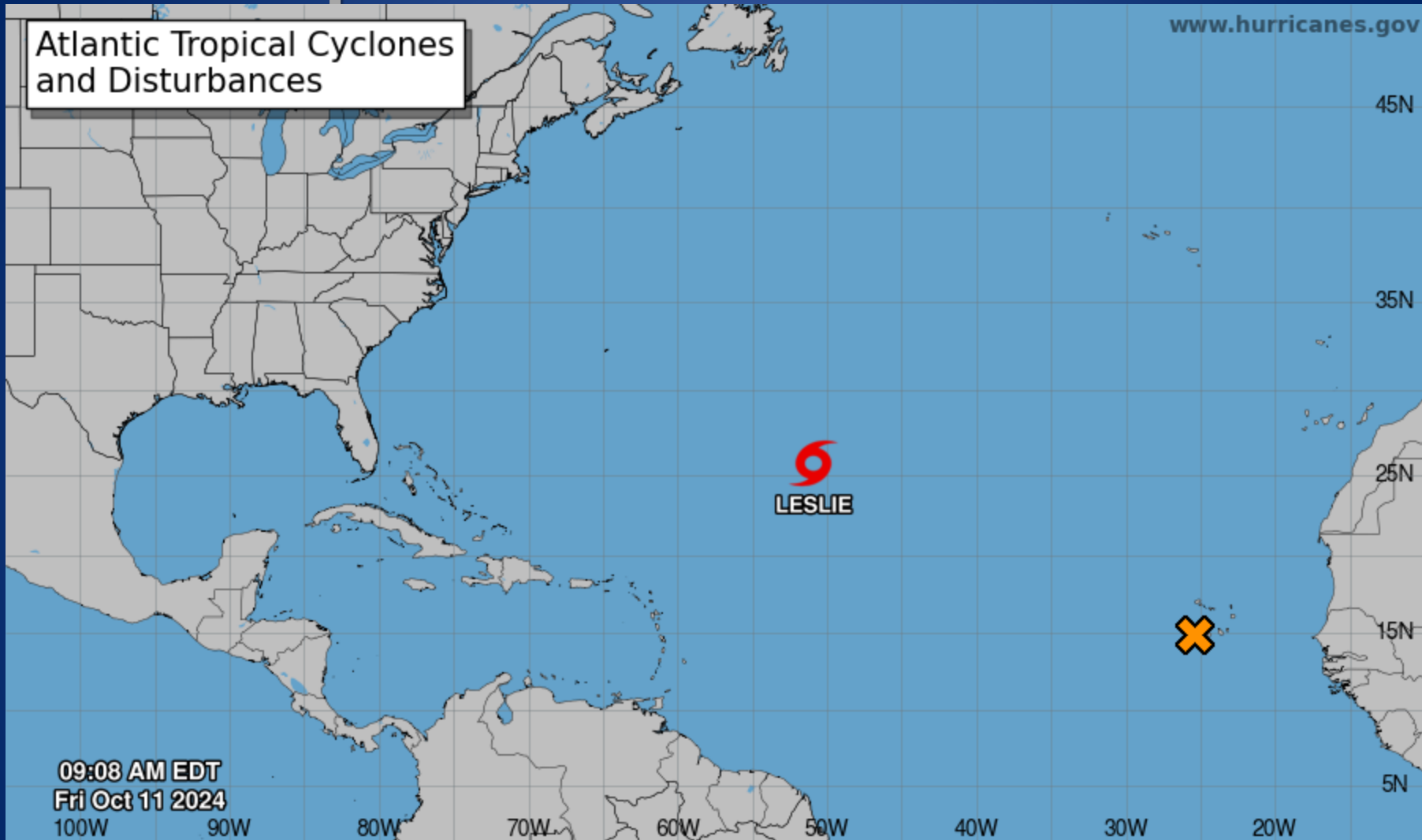


Friday, October 11th, 2024
As of 0900 CDT

Tropical Weather Awareness

Atlantic Tropical Cyclones
and Disturbances

www.hurricanes.gov



09:08 AM EDT
Fri Oct 11 2024

Current Disturbances and Two-Day Cyclone Formation Chance: < 40% 40-60% > 60%

Tropical or Sub-Tropical Cyclone: Depression Storm Hurricane

Post-Tropical Cyclone or Remnants

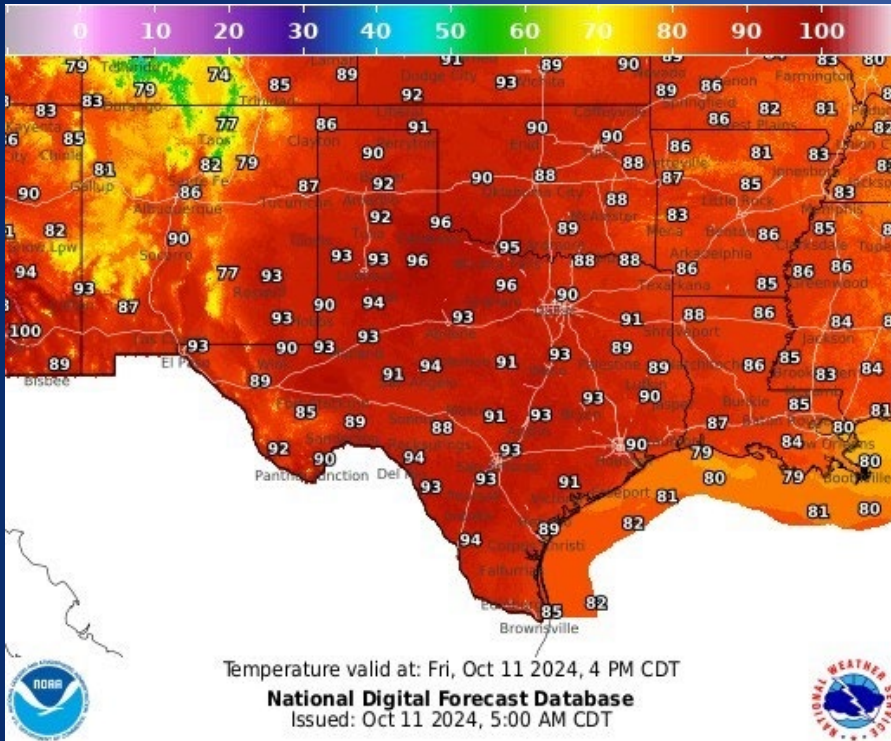
Incidents Reported to the State Operations Center (last 24 hours)

DATE	SUBJECT	LOCATION
10/10/24	Final Report of a Suspicious Odor	Jackson County
10/10/24	Initial Report of the Travis 2797 Fire	Travis County
10/10/24	Update Report of the Atlantis Fire	Travis County
10/10/24	Update Report #2 of the Atlantis Fire	Travis County
10/10/24	Initial Report of the Walker 2782 Fire	Walker County
10/10/24	Final Report of the Meyersville Grass Fire	DeWitt County
10/10/24	Initial Report of the Paloma Fire	Refugio County
10/10/24	Initial Report of a Chemical Release	Harris County
10/10/24	Update Report of the Paloma Fire	Refugio County
10/10/24	Initial Report of a Boil Water Notice for City of Laredo	Webb County
10/10/24	Final Report of the Chemical Release	Harris County

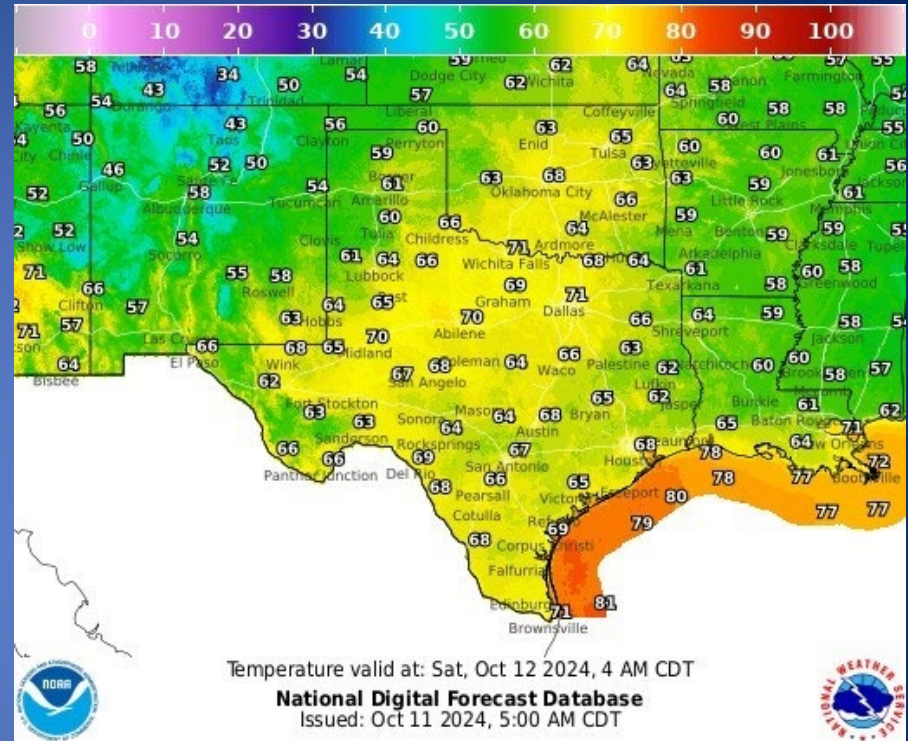
Informational Products Distributed by the State Operations Center

DATE	SUBJECT
10/10/24	Texas A&M Forest Service: Texas Fire Potential Update
10/10/24	Texas Special Events List for 10-10-2024
10/11/24	NWS Brownsville: High Rip Current Risk and Coastal Flooding Continue
10/11/24	Daily NWS Threat Brief for FEMA Region 6

Weather Forecast

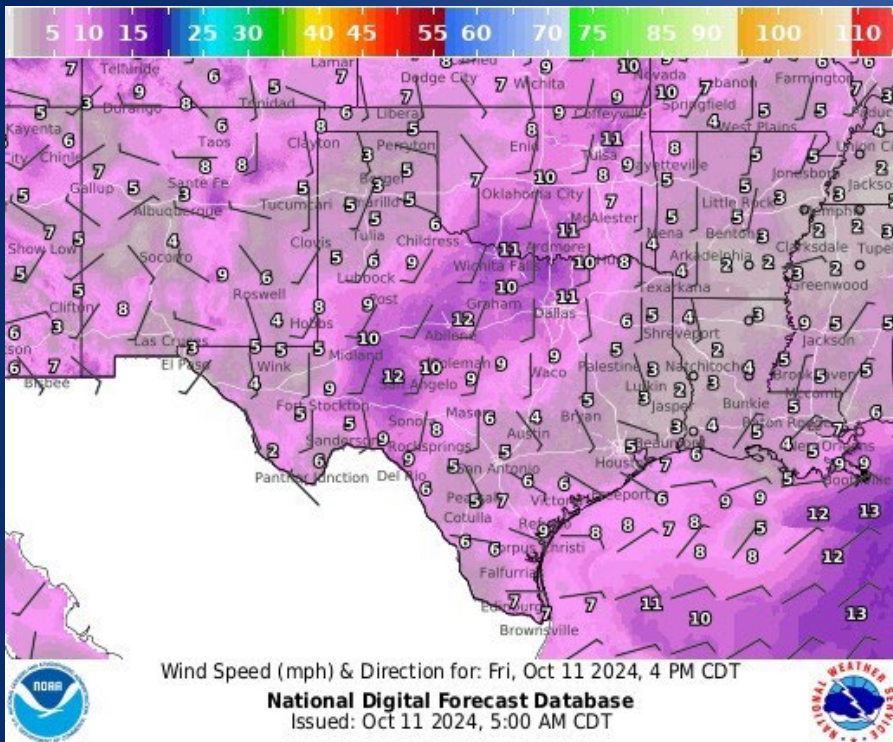


Highs

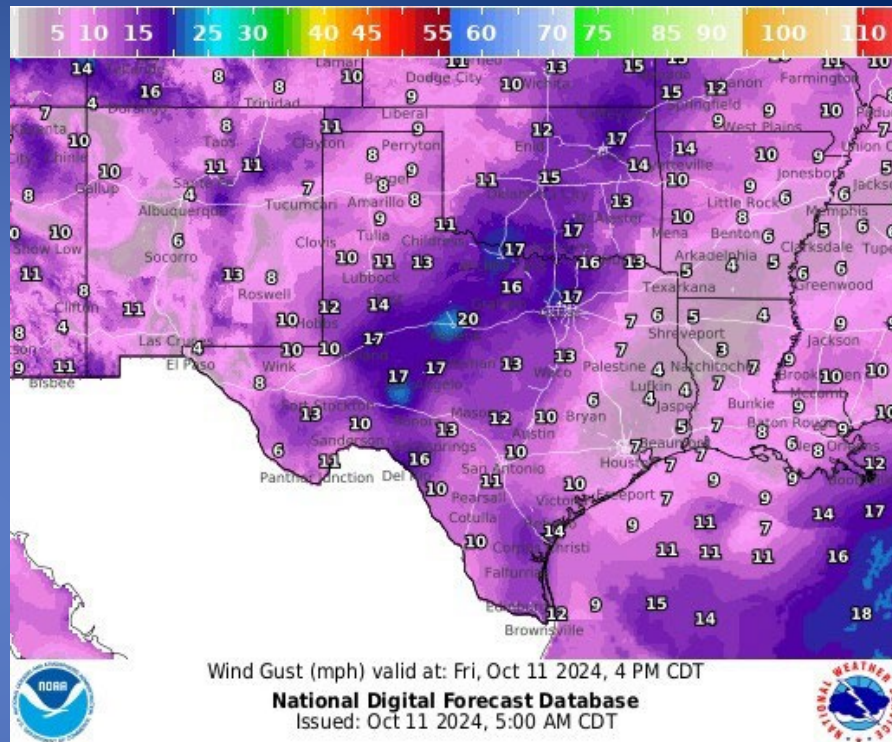


Lows

Weather Forecast



Wind Speeds



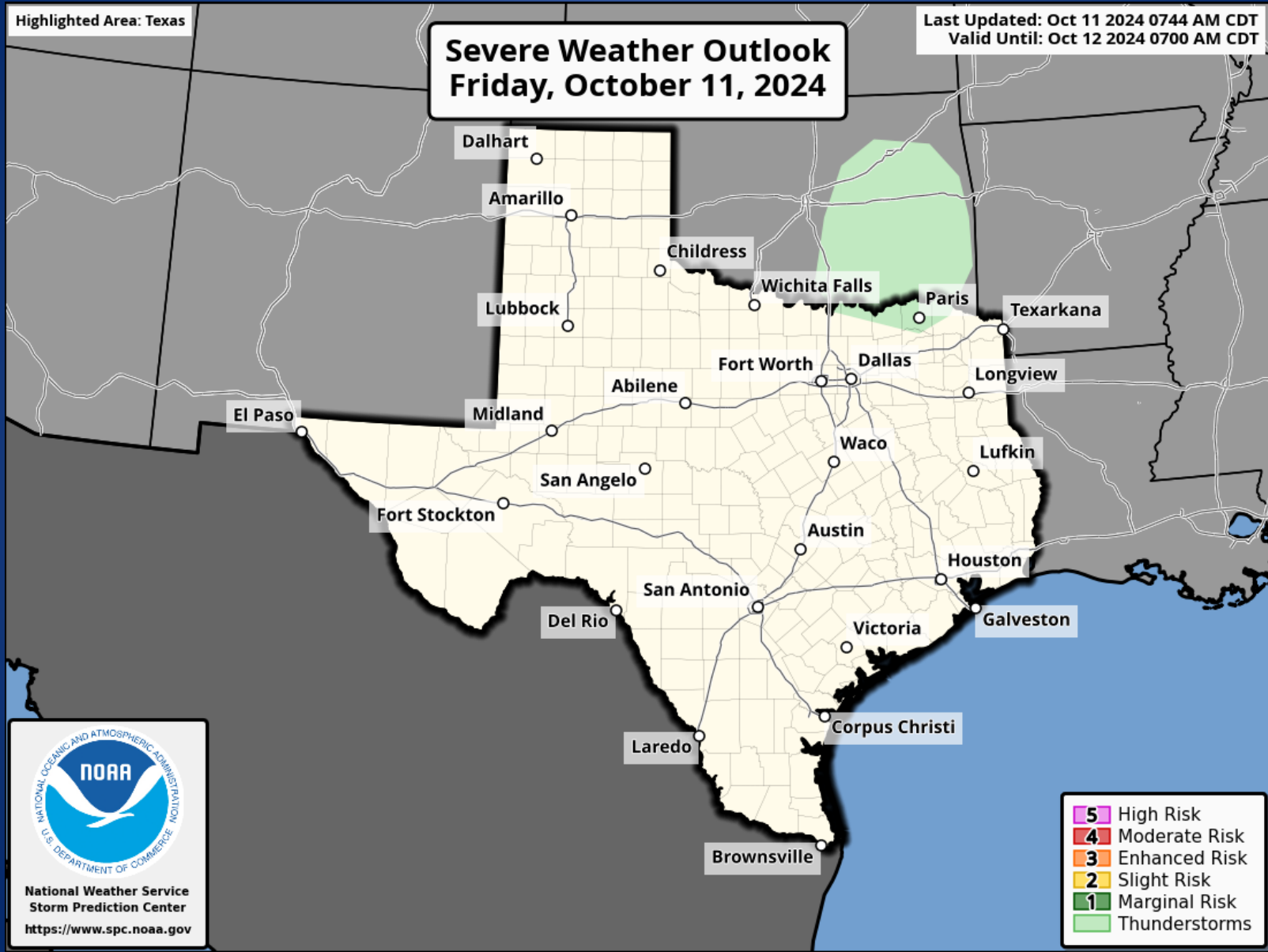
Gusts

Hazardous Weather

Highlighted Area: Texas

Last Updated: Oct 11 2024 0744 AM CDT
Valid Until: Oct 12 2024 0700 AM CDT

Severe Weather Outlook Friday, October 11, 2024



- 5** High Risk
- 4** Moderate Risk
- 3** Enhanced Risk
- 2** Slight Risk
- 1** Marginal Risk
- Thunderstorms



Hazardous Weather

Coastal Flood Advisory | High Risk Rip Currents

Through Saturday Morning



Coastal flooding during times of high tide through Saturday morning.



Aransas, Kleberg, Nueces, & Calhoun Islands

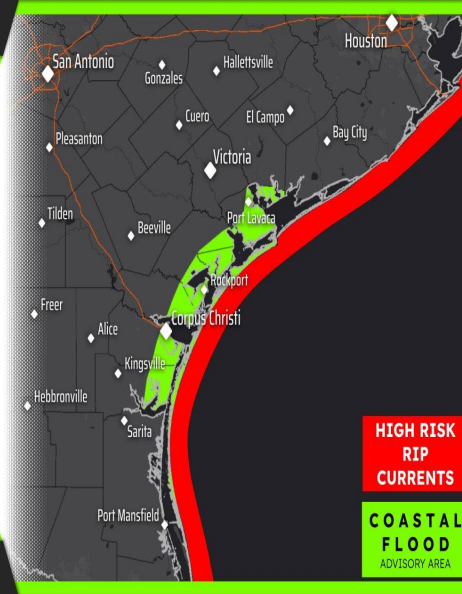
- Inundation up to 1.5 feet
- Beach Erosion & Coastal Inundation Possible
- High Risk of Rip Currents



NATIONAL WEATHER SERVICE
CORPUS CHRISTI

Follow: [Twitter](#) [Facebook](#) [Instagram](#) @NWSCorpus

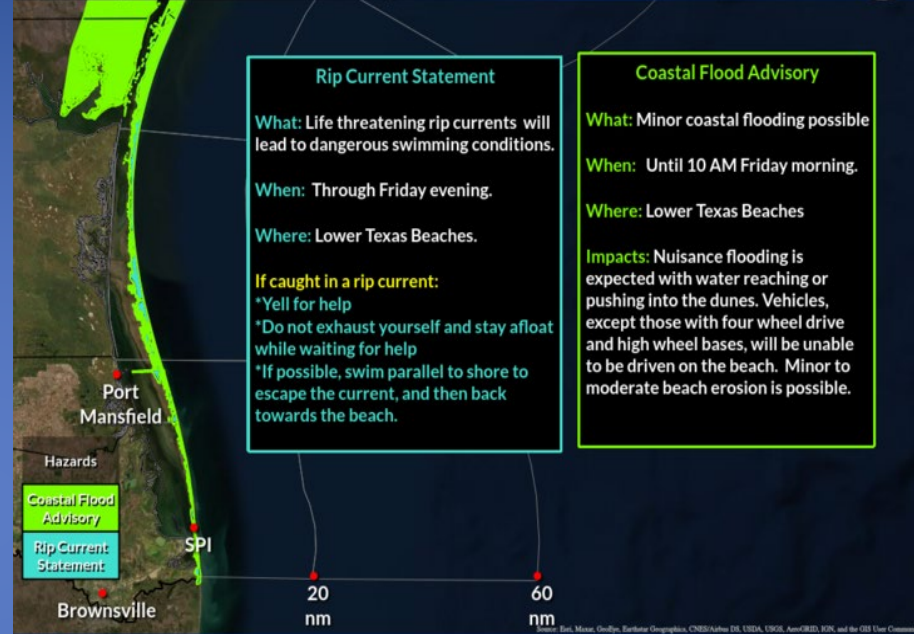
Updated: October 11, 2024



Hazardous Beach Conditions

High Risk of Rip Currents and Minor Coastal Flooding

Weather Forecast Office
Brownsville/RGV, TX
Issued Oct 10, 2024 9:18 AM CDT



[Facebook](#) [Twitter](#) [Instagram](#) @NWSBrownsville

weather.gov/bro

The Coastal Flood Advisory and High Risk of Rip Currents continue as we wrap up the work week. Minor coastal flooding is possible, generally during times of high tide, with inundation up to 1.5'. Be cautious if you are heading out to the coast.

A High risk of rip currents and the potential for minor coastal flooding exists along the lower Texas coast due to the elevated swell made by Hurricane Milton. Coastal Flood Advisory remains in effect until 10 am Friday.

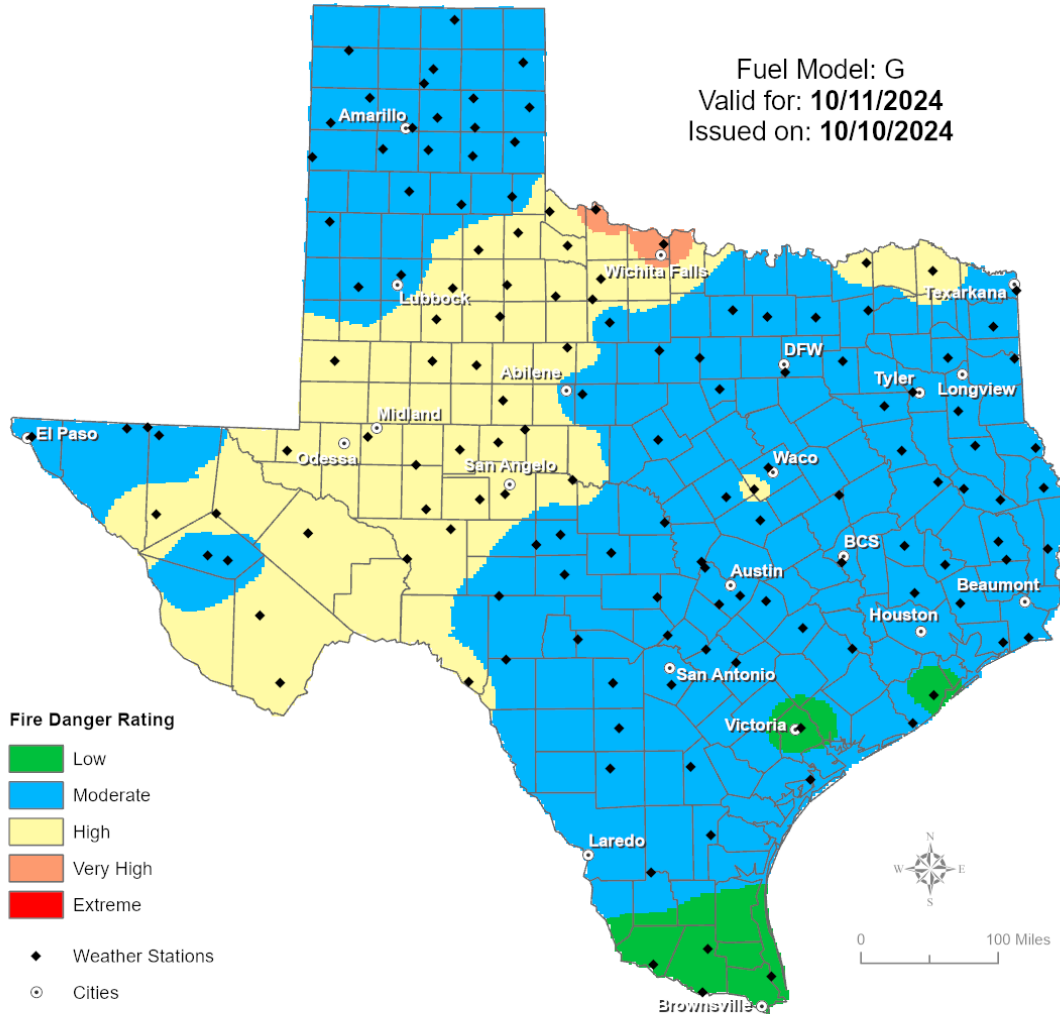
Weather Warnings/Advisories Issued

DATE	WARNING TYPE	LOCATION
10/10/24	Fire Danger Statement	Angelina, Bowie, Camp, Cass, Cherokee, Franklin, Gregg, Harrison, Marion, Morris, Nacogdoches, Panola, Rusk, Red River, Sabine, San Augustine, Shelby, Smith, Titus, Upshur, and Wood Counties

Fire Danger Forecast

Forecast Fire Danger

Fuel Model: G
Valid for: 10/11/2024
Issued on: 10/10/2024



Fire Danger Rating

- Low
 - Moderate
 - High
 - Very High
 - Extreme
- ◆ Weather Stations
○ Cities

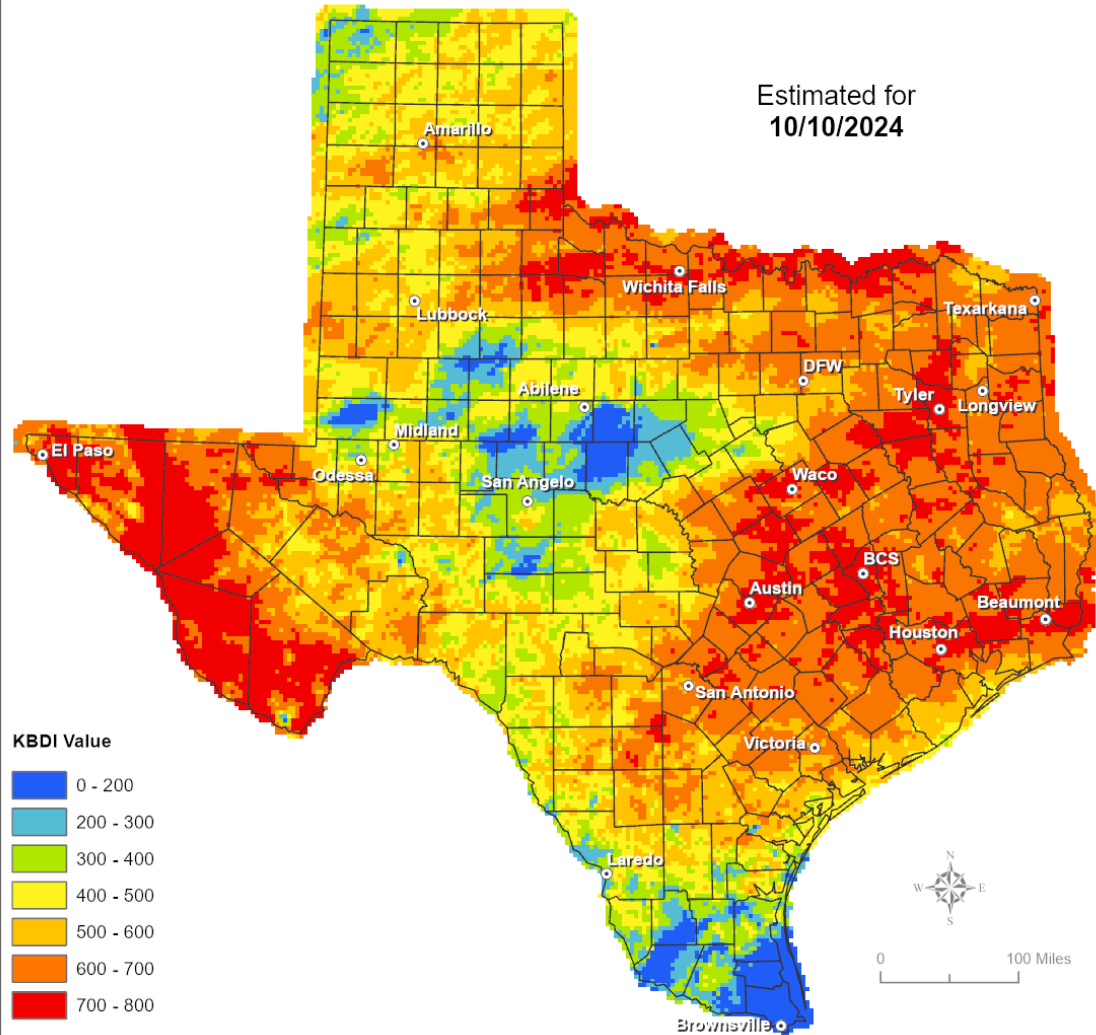


Keetch-Byram Drought Index

Keetch-Byram Drought Index

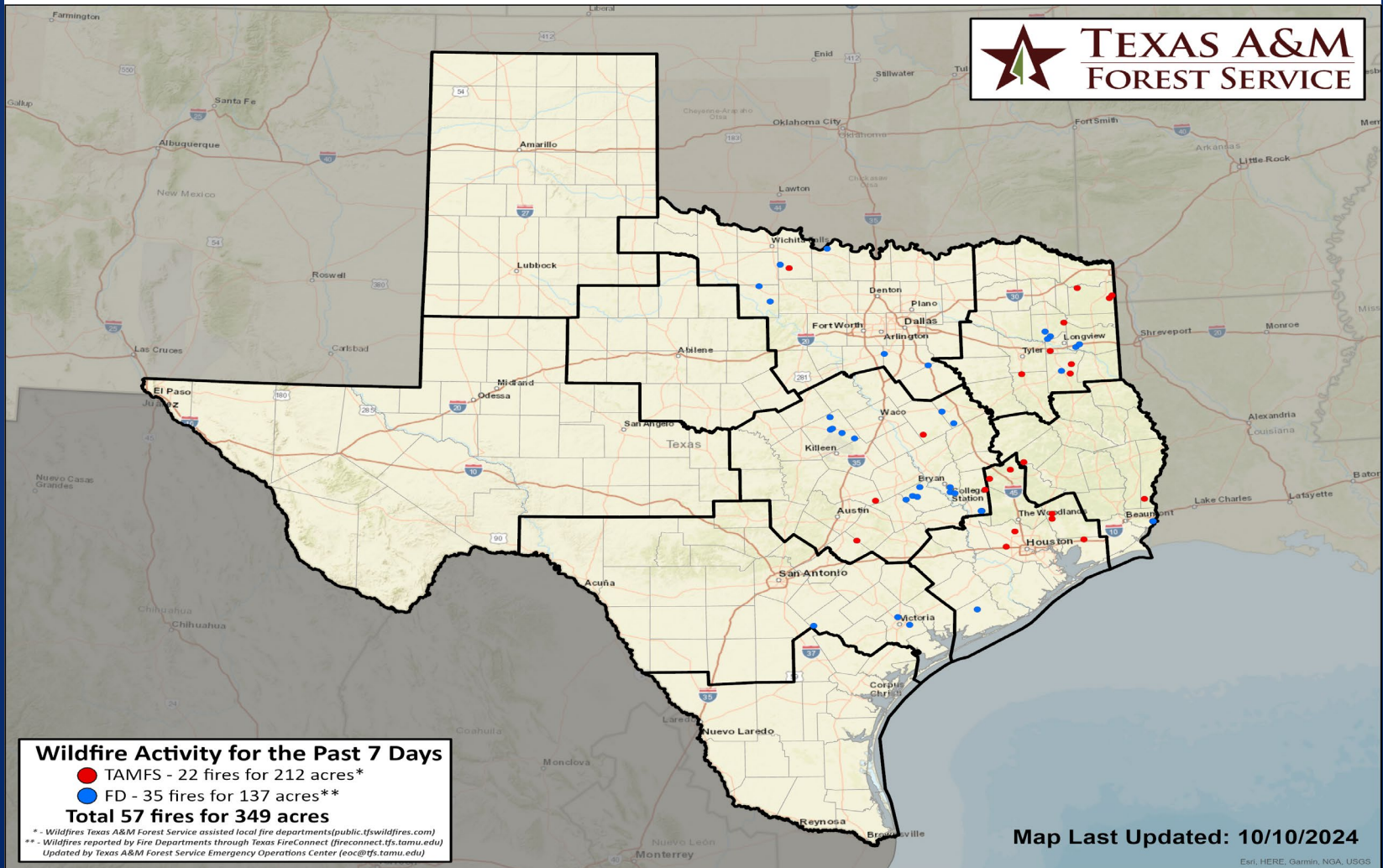
(4 km x 4 km resolution)

Estimated for
10/10/2024



Fire Activity (*Last 24 Hours)

Report of 408 (+6) fires and 1,278,177 (+13) acres have been burned this year. There are 132 (+9) counties with burn bans. The Keetch-Byram Drought Index list contains 222 (+2) counties with an average over 400.



Training

DATES		TITLE	COURSE	LOCATION
09/30/24	10/11/24	Rescue Specialist (Certification Course)	H-515	Pecos
10/10/24	10/11/24	Community Mass Care and Emergency Assistance	G-108	San Marcos
10/10/24	10/11/24	Advanced Incident Command System for Complex Incidents	G-400	Rockwall
10/11/24	10/12/24	Staging Area Manager	STAM	McDade

Statewide Significant Events

DATES		LOCATION	EVENT
09/27/24	10/20/24	Dallas	State Fair of Texas
10/11/24	10/13/24	Austin	Austin City Limits Music Festival Weekend 2