

Texas Division of Emergency Management Texas State Operations Center



Monday, October 21st, 2024
As of 0900 CDT

Tropical Weather Awareness



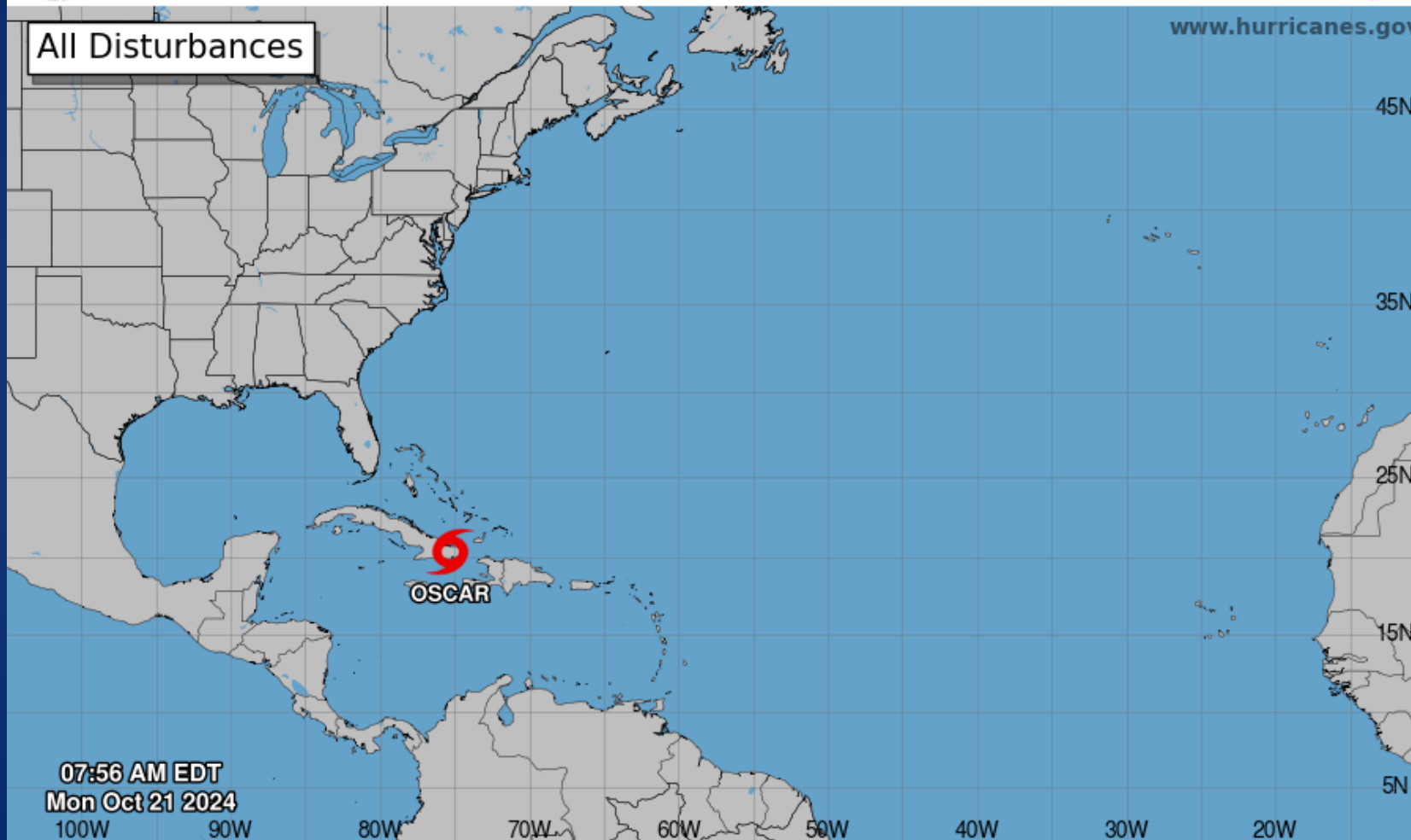
Seven-Day Graphical Tropical Weather Outlook

National Hurricane Center Miami, Florida



www.hurricanes.gov

All Disturbances



07:56 AM EDT
Mon Oct 21 2024

Current Disturbances and Seven-Day Cyclone Formation Chance: < 40% 40-60% > 60%
Tropical or Sub-Tropical Cyclone: Depression Storm Hurricane
 Post-Tropical Cyclone or Remnants

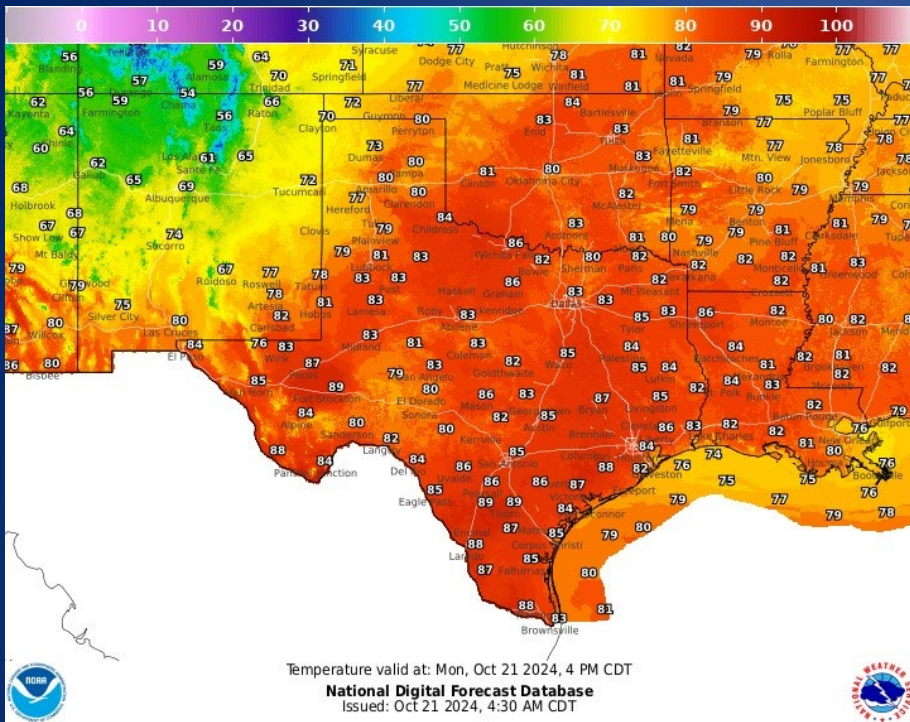
Incidents Reported to the State Operations Center (last 24 hours)

	SUBJECT	LOCATION
10/20/24	Initial Report of the Perry Fire	San Saba County
10/20/24	Update Report of the Perry Fire	San Saba County
10/20/24	Initial Report of the Liberty 3005 Fire	Liberty County
10/20/24	Final Report of the Liberty 3005 Fire	Liberty County
10/20/24	Update Report #2 of the Perry Fire	San Saba County

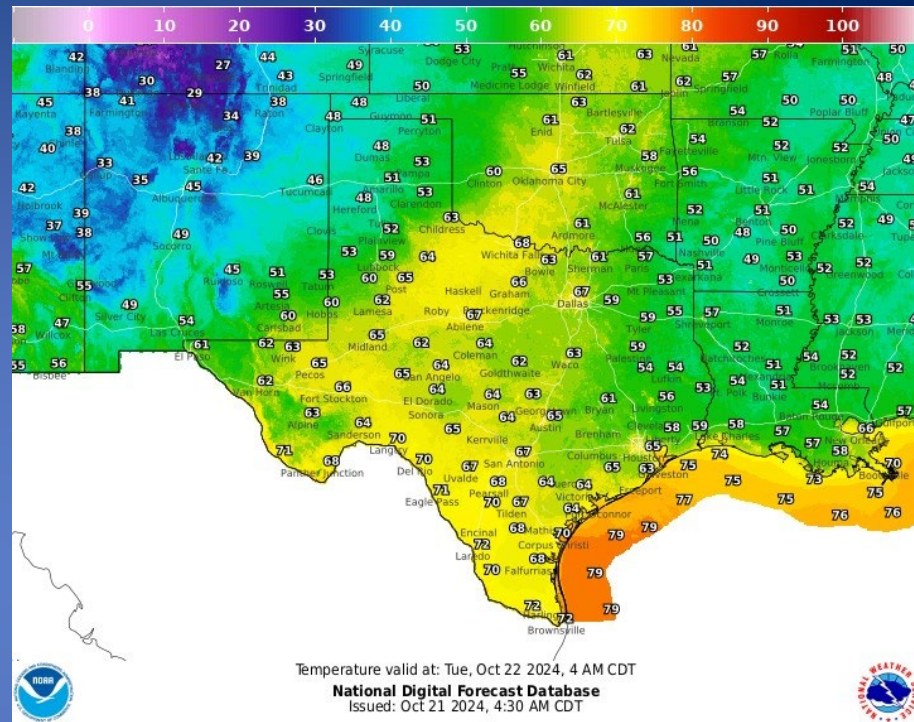
Informational Products Distributed by the State Operations Center

DATE	SUBJECT
10/20/24	NHC Hurricane Oscar Advisory Number 6
10/20/24	NHC Hurricane Oscar Advisory Number 7
10/20/24	NHC Hurricane Oscar Advisory Number 8
10/21/24	NHC Hurricane Oscar Advisory Number 9
10/21/24	NWS Brownsville: Coastal Flooding & High Risk of Rip Currents
10/21/24	NWS El Paso, TX/Santa Teresa, NM: Weekly Weather Briefing
10/21/24	NWS Corpus Christi: Coastal Flood Advisory/High Risk of Rip Currents
10/21/24	Daily NWS Threat Brief for FEMA Region 6
10/21/24	NWS Houston/Galveston: Winter 2024-2025 Outlook

Weather Forecast

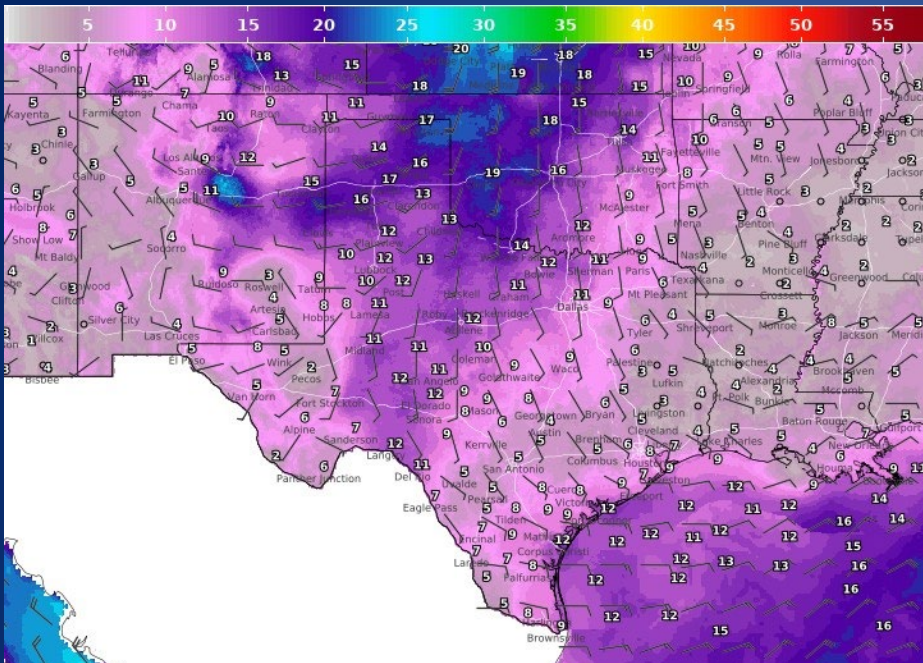


Highs

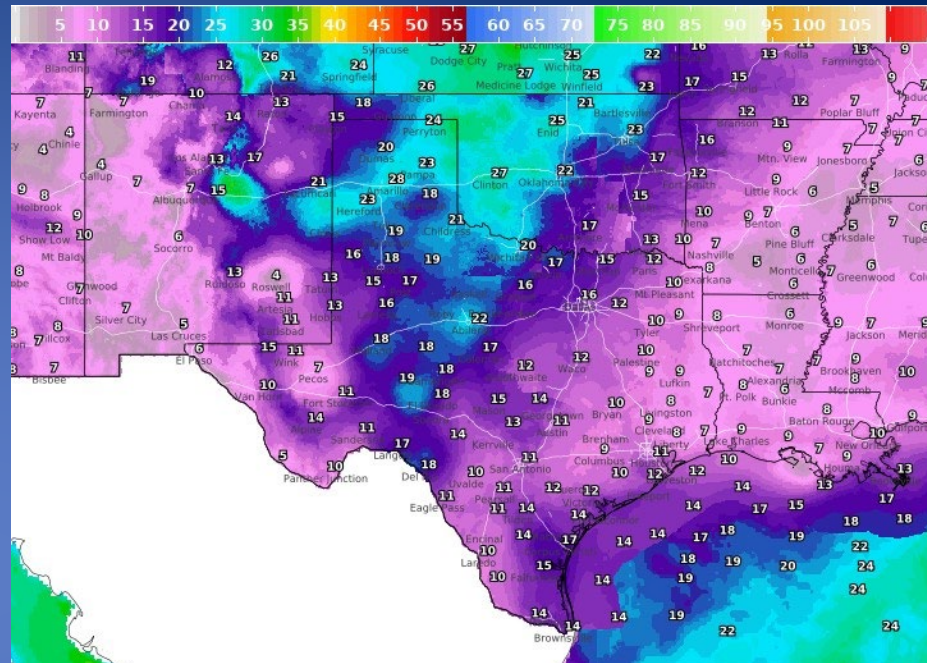


Lows

Weather Forecast



National Digital Forecast Database
Issued: Oct 21 2024, 4:30 AM CDT

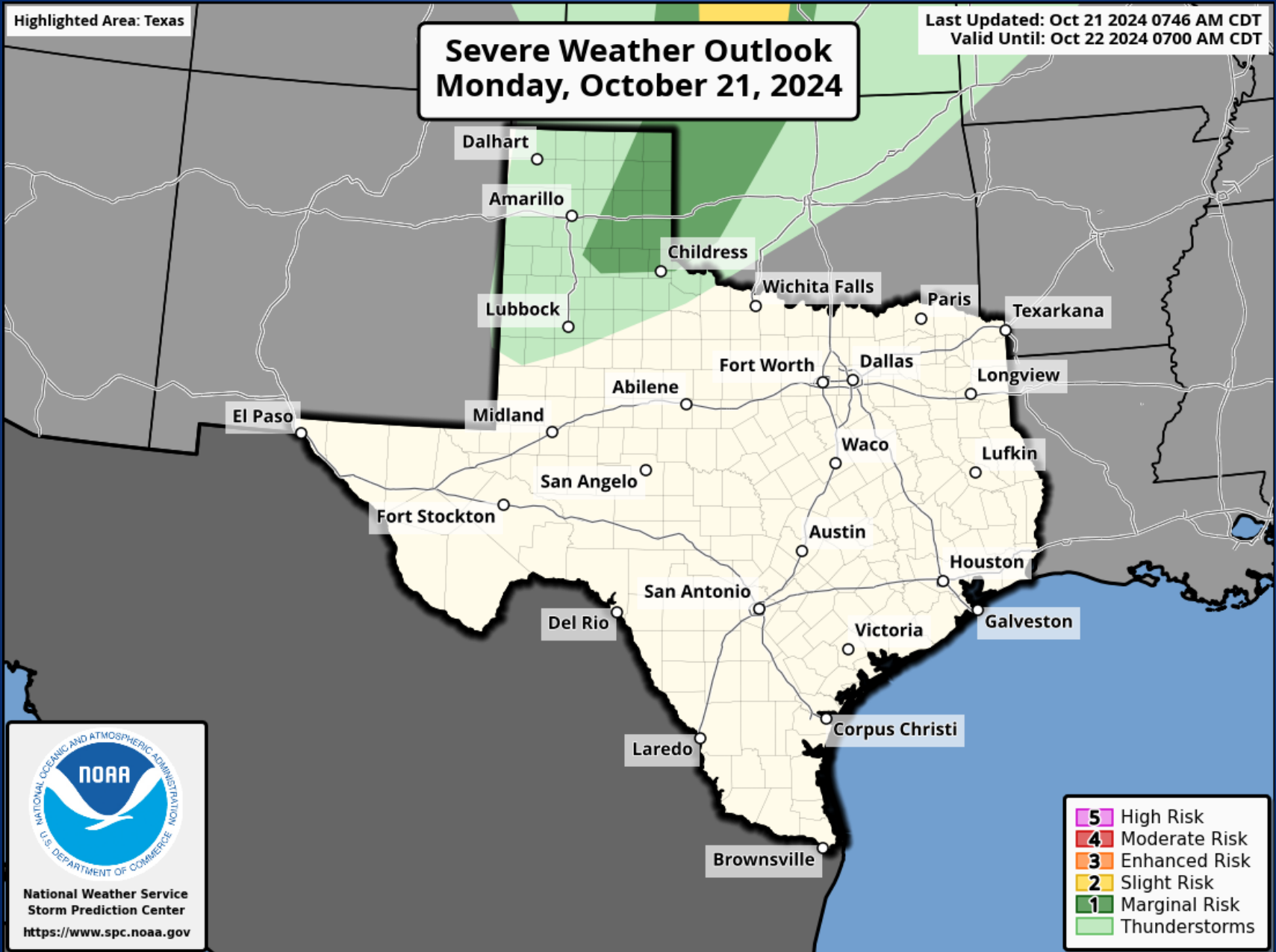


National Digital Forecast Database
Issued: Oct 21 2024, 4:30 AM CDT

Wind Speeds

Gusts

Hazardous Weather



Hazardous Weather

Severe Thunderstorm Potential Today

Weather Forecast Office
Amarillo, TX
Issued Oct 21, 2024 3:44 AM CDT

Severe Weather Potential

MAX HAIL SIZE

Quarter (1.00 Inch)

MAX WIND GUSTS

60 MPH

TORNADO POTENTIAL

Very Low

Legend: Severe Weather Potential

Lower Higher

1 2 3 4 5



NWSAmarillo

weather.gov/ama

As a front moves through this morning into the afternoon, a few strong to severe storms may form along the front. If a severe storm can form, it will be capable of producing large hail and damaging wind gusts.

Above Normal Temps Today

October 21, 2024
3:46 AM

i Isolated storms across the far S TX Panhandle & N South and Rolling Plains
Breezy southwest winds of 10 to 20 mph

NATIONAL WEATHER SERVICE
National Oceanic & Atmospheric Administration
WEATHER.GOV/LUBBOCK

Plainview

80°

Isolated storm or two
this morning

Lubbock

84°

Decreasing Clouds

Childress

86°

Isolated storm or two
this afternoon

Friena

76°

Isolated storm or two
early this morning

Aspermont

86°

Mostly Sunny

Brownfield

84°

Decreasing Clouds

NATIONAL OCEANOIC AND
ATMOSPHERIC ADMINISTRATION
U.S. DEPARTMENT OF COMMERCE

National Weather Service
Lubbock, TX

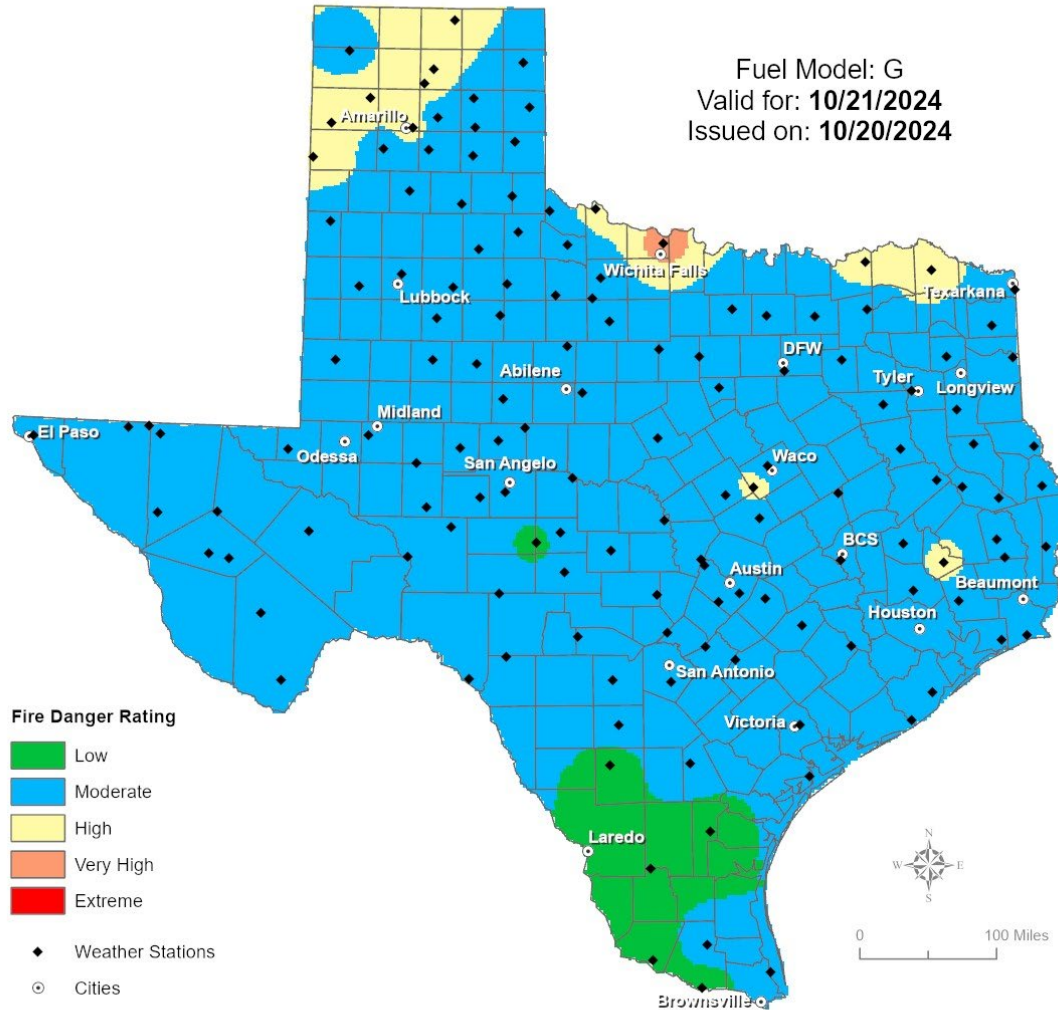
Breezy southwest winds of 10 to 20 mph and above normal temperatures in the upper 70s to mid 80s. Isolated showers and storms are possible today, mainly across the far southern Texas Panhandle and northern portions of the South and Rolling Plains with chances decreasing from west to east.

Weather Warnings/Advisories Issued

DATE	WARNING TYPE	LOCATION
10/21/24	Severe Thunderstorm Warning	Bailey, Briscoe, Castro, Castro, Hale, Hartley, Lamb, Oldham, Parmer, and Swisher Counties

Fire Danger Forecast

Forecast Fire Danger



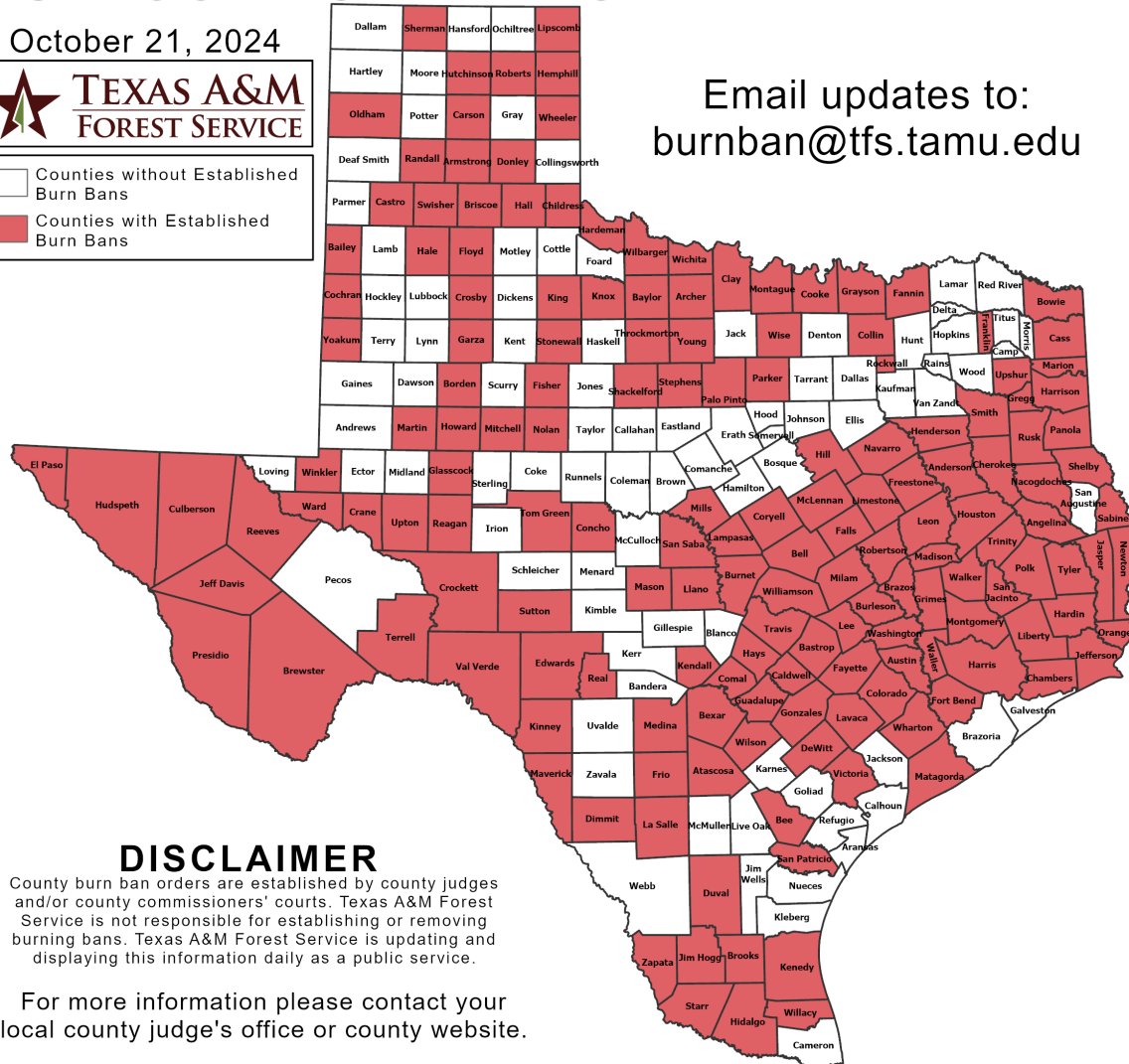
Burn Ban

OUTDOOR BURN BANS

October 21, 2024



Counties without Established Burn Bans
 Counties with Established Burn Bans



Email updates to:
burnban@tfs.tamu.edu

Counties with Burn Bans: 165

- Anderson
- Angelina
- Archer
- Armstrong
- Atascosa
- Austin
- Bailey
- Bastrop
- Baylor
- Bee
- Bell
- Bexar
- Borden
- Bowie
- Brazos
- Brewster
- Briscoe
- Brooks
- Burleson
- Burnet
- Caldwell
- Carson
- Cass
- Castro
- Chambers
- Cherokee
- Childress
- Clay
- Cochran
- Collin
- Colorado
- Comal
- Concho
- Cooke
- Coryell
- Crane
- Crockett
- Crosby
- Culberson
- DeWitt
- Dimmit
- Donley
- Duval
- Edwards
- El Paso
- Falls
- Fannin
- Fayette
- Fisher
- Floyd
- Fort Bend
- Franklin
- Freestone
- Frio
- Garza
- Glasscock
- Gonzales
- Grayson
- Gregg
- Grimes
- Guadalupe
- Hale
- Hall
- Hardeman
- Hardin
- Harris
- Harrison
- Hays
- Hemphill
- Henderson
- Hidalgo
- Hill
- Houston
- Howard
- Hudspeth
- Hutchinson
- Jasper
- Jeff Davis
- Jefferson
- Jim Hogg
- Kendall
- Kenedy
- King
- Kinney
- Knox
- Lampasas
- La Salle
- Lavaca
- Lee
- Leon
- Liberty
- Limestone
- Lipscomb
- Llano
- McLennan
- Madison
- Marion
- Martin
- Mason
- Matagorda
- Maverick
- Medina
- Milam
- Mills
- Mitchell
- Montague
- Montgomery
- Nacogdoches
- Navarro
- Newton
- Nolan
- Oldham
- Orange
- Palo Pinto
- Panola
- Parker
- Polk
- Presidio
- Randall
- Reagan
- Real
- Reeves
- Roberts
- Robertson
- Rockwall
- Rusk
- Sabine
- San Jacinto
- San Patricio
- San Saba
- Shackelford
- Shelby
- Sherman
- Smith
- Starr
- Stephens
- Stonewall
- Sutton
- Swisher
- Terrell
- Throckmorton
- Tom Green
- Travis
- Trinity
- Tyler
- Upshur
- Val Verde
- Victoria
- Walker
- Waller
- Ward
- Washington
- Wharton
- Wheeler
- Wichita
- Wilbarger
- Willacy
- Williamson
- Wilson
- Winkler
- Wise
- Yoakum
- Young
- Zapata

DISCLAIMER

County burn ban orders are established by county judges and/or county commissioners' courts. Texas A&M Forest Service is not responsible for establishing or removing burning bans. Texas A&M Forest Service is updating and displaying this information daily as a public service.

For more information please contact your local county judge's office or county website.

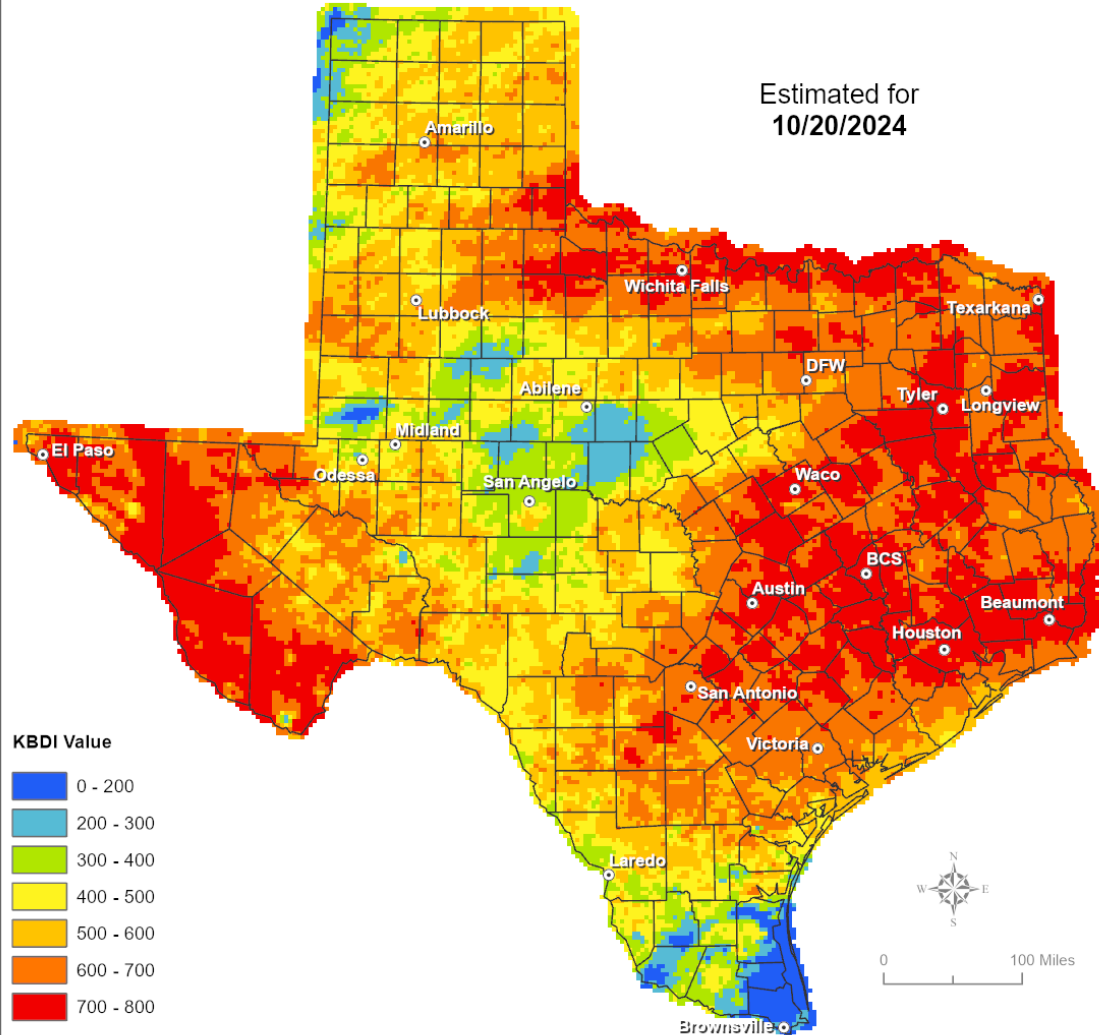
RED FLAG WARNINGS: www.weather.gov
 Additional map formats available at <https://tfsweb.tamu.edu/Burnbans/>

Keetch-Byram Drought Index

Keetch-Byram Drought Index

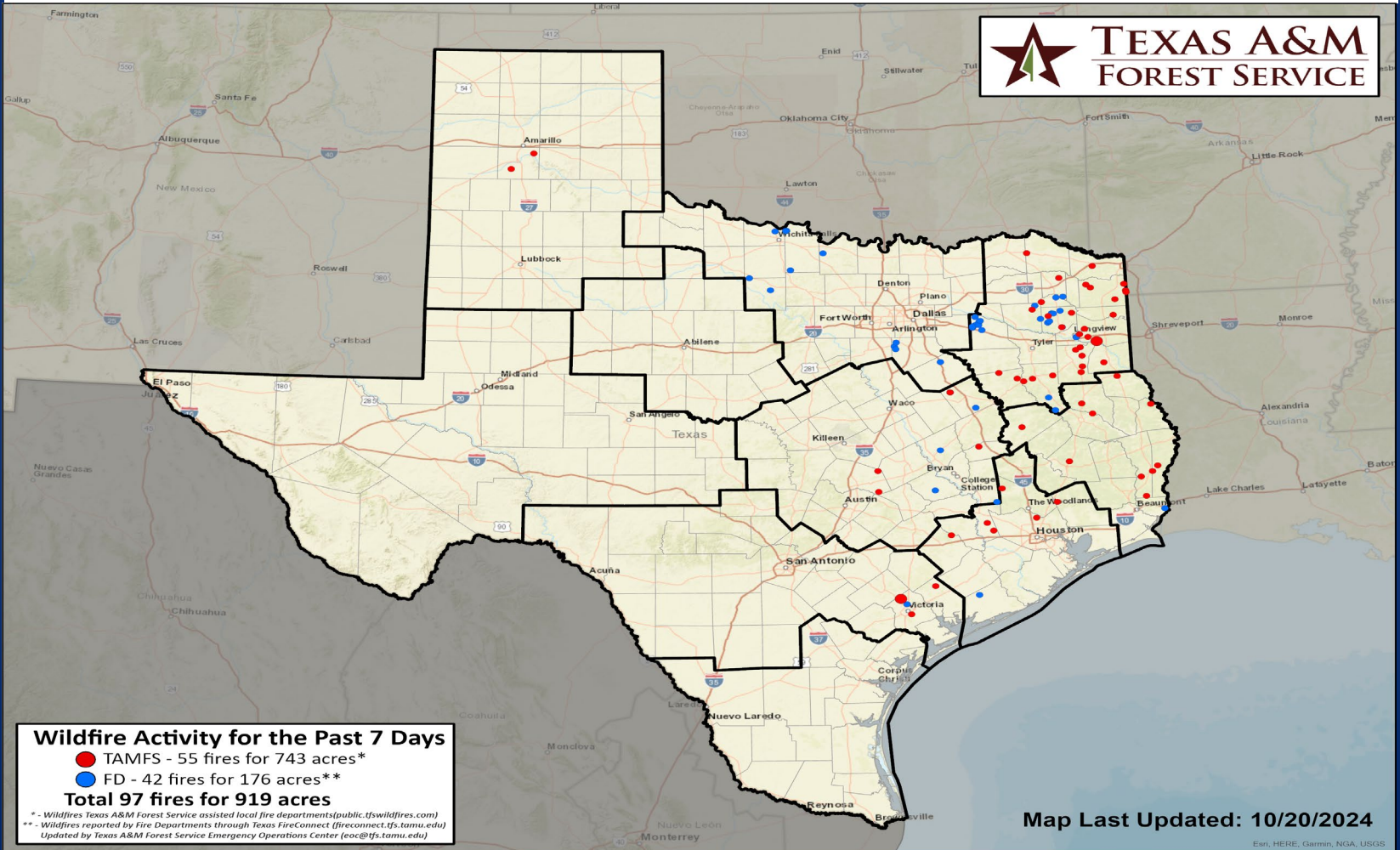
(4 km x 4 km resolution)

Estimated for
10/20/2024



Fire Activity (*Last 24 Hours)

Report of 488 (+7) fires and 1,280,208 (+123) acres have been burned this year. There are 165 (No change) counties with burn bans. The Keetch-Byram Drought Index list contains 229 (no change) counties with an average over 400.



Training

DATES		TITLE	COURSE	LOCATION
10/21/24	10/23/24	Intermediate Incident Command System for Expanding Incidents	G-300	El Paso
10/21/24	10/23/24	Intermediate Incident Command System for Expanding Incidents	G-300	Mission
10/21/24	10/23/24	Intermediate Incident Command System for Expanding Incidents	G-300	Nacogdoches
10/21/24	10/23/24	Intermediate Incident Command System for Expanding Incidents	G-300	San Antonio
10/21/24	10/26/24	Community Emergency Response Team Basic Training	G-317	San Marcos
10/21/24	10/22/24	NIMS ICS All-Hazards Liaison Officer Course	L-956	McDade