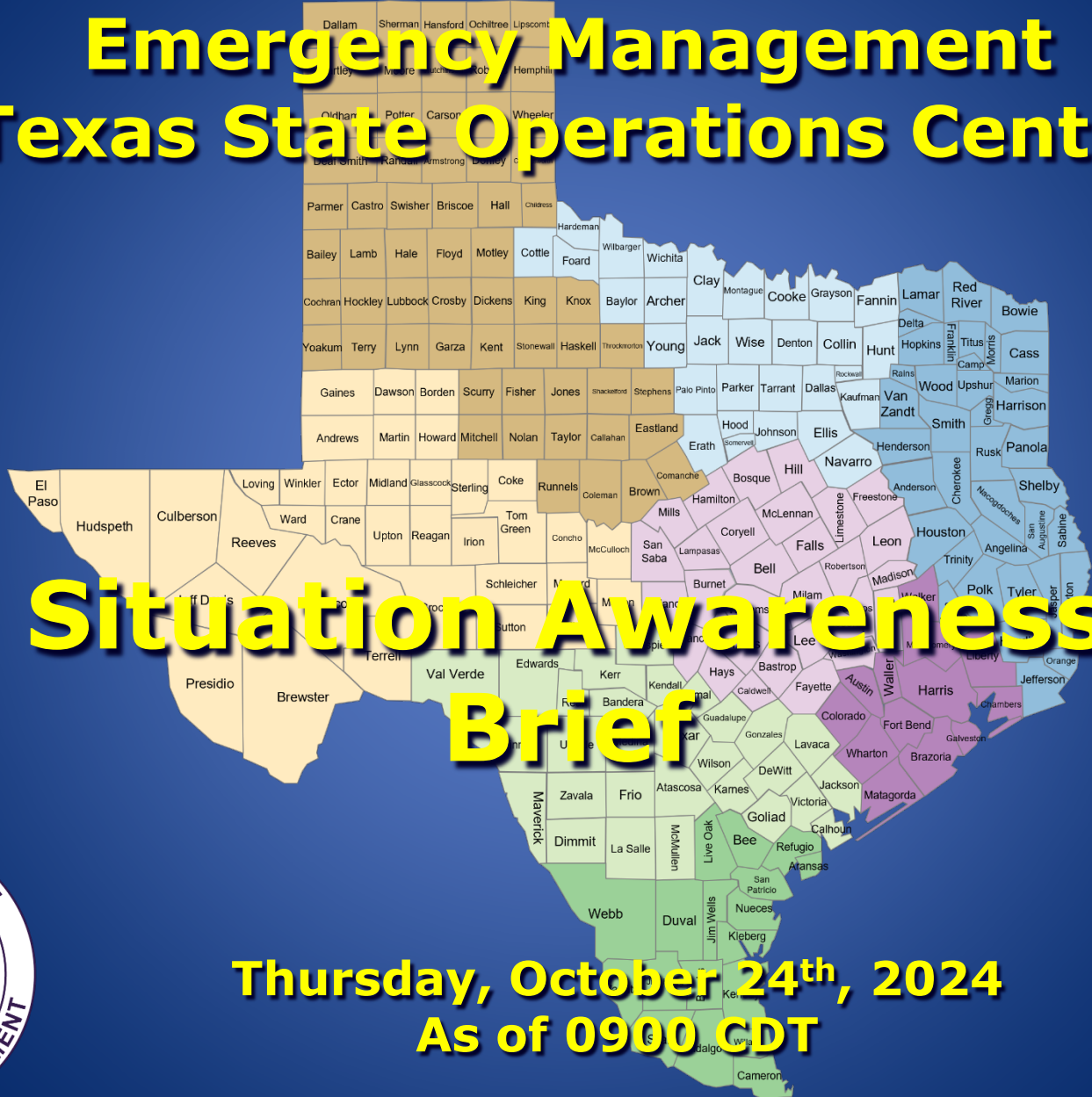
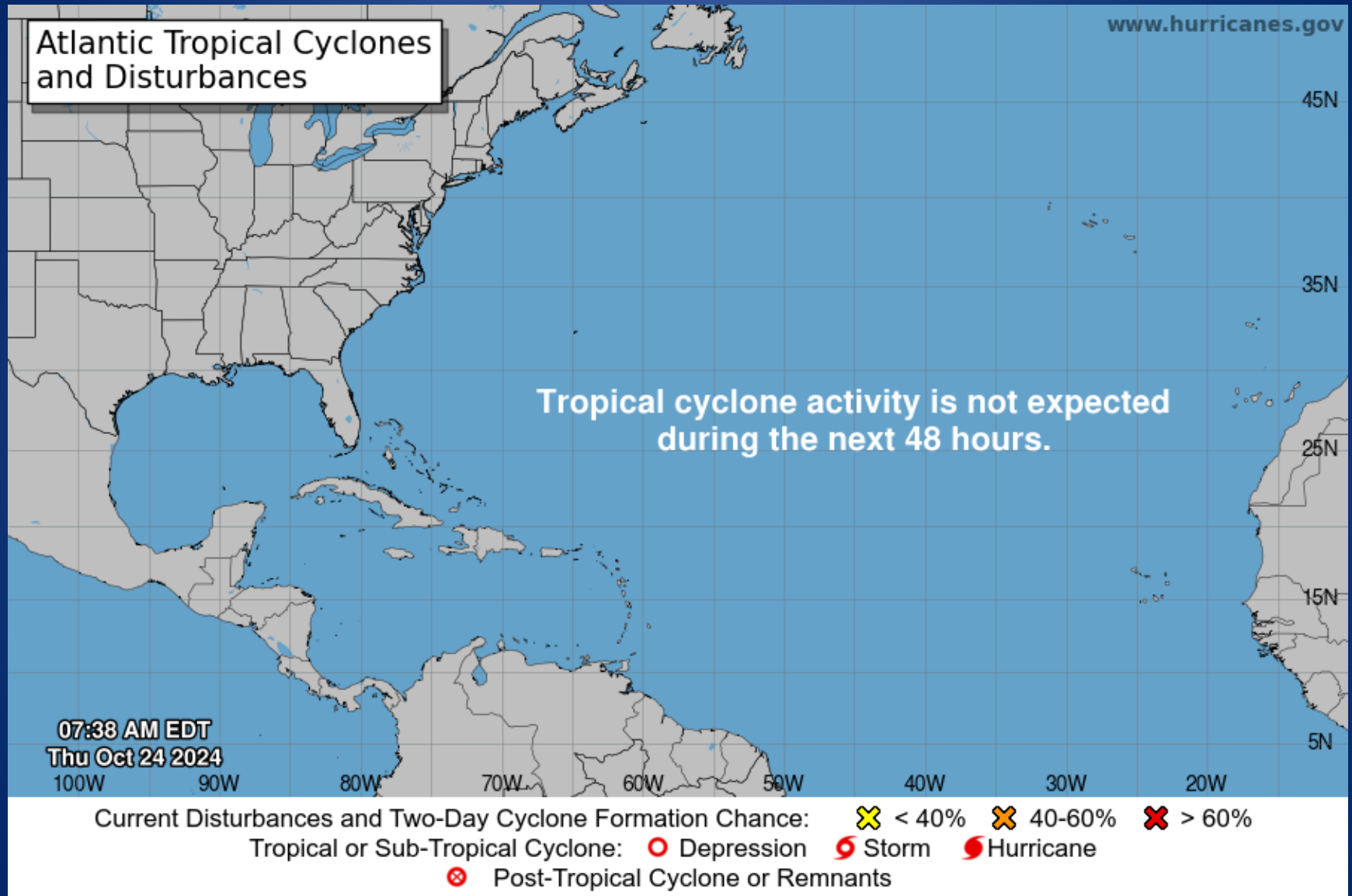


# Texas Division of Emergency Management Texas State Operations Center



Thursday, October 24th, 2024  
As of 0900 CDT

# Tropical Weather Awareness



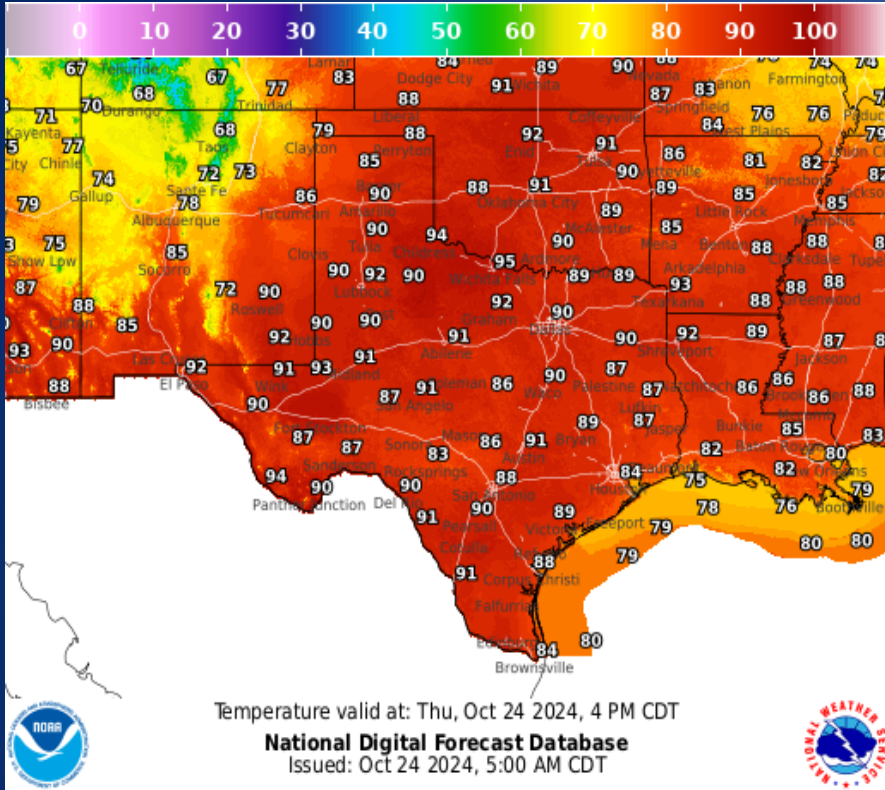
# Incidents Reported to the State Operations Center (last 24 hours)

	<b>SUBJECT</b>	<b>LOCATION</b>
10/23/24	Final Report of a HazMat Incident	Burnet County
10/23/24	Final Report of the Perry Fire	San Saba County
10/23/24	Initial Report of a Road Closure (US-181)	Wilson County
10/23/24	Final Report of a Road Closure (US-181)	Wilson County
10/23/24	Final Report of a Boil Water Notice	Chamber County

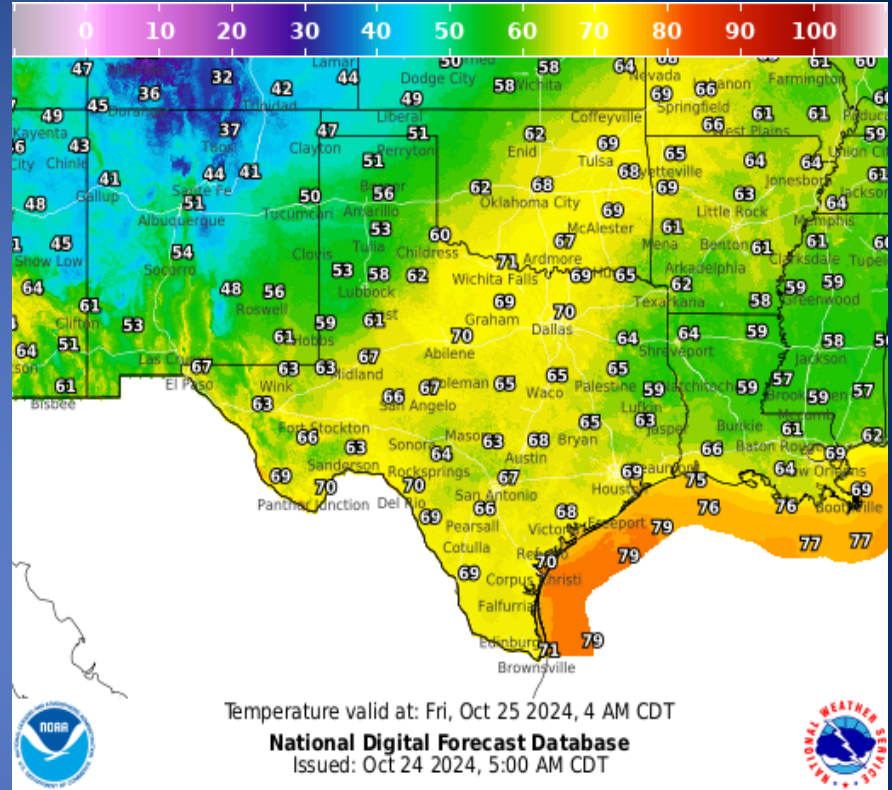
## Informational Products Distributed by the State Operations Center

<b>DATE</b>	<b>SUBJECT</b>
10/24/24	NWS El Paso, TX/Santa Teresa, NM: Thursday Morning Weather Hazards Outlook
10/24/24	Daily NWS Threat Brief for FEMA Region 6

# Weather Forecast

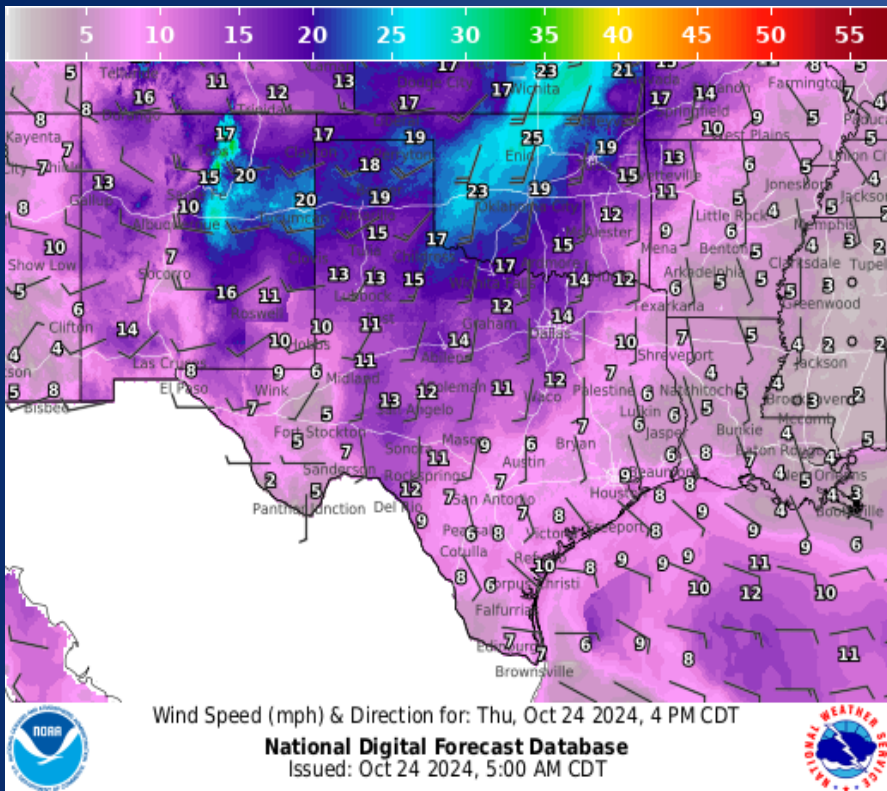


## Highs

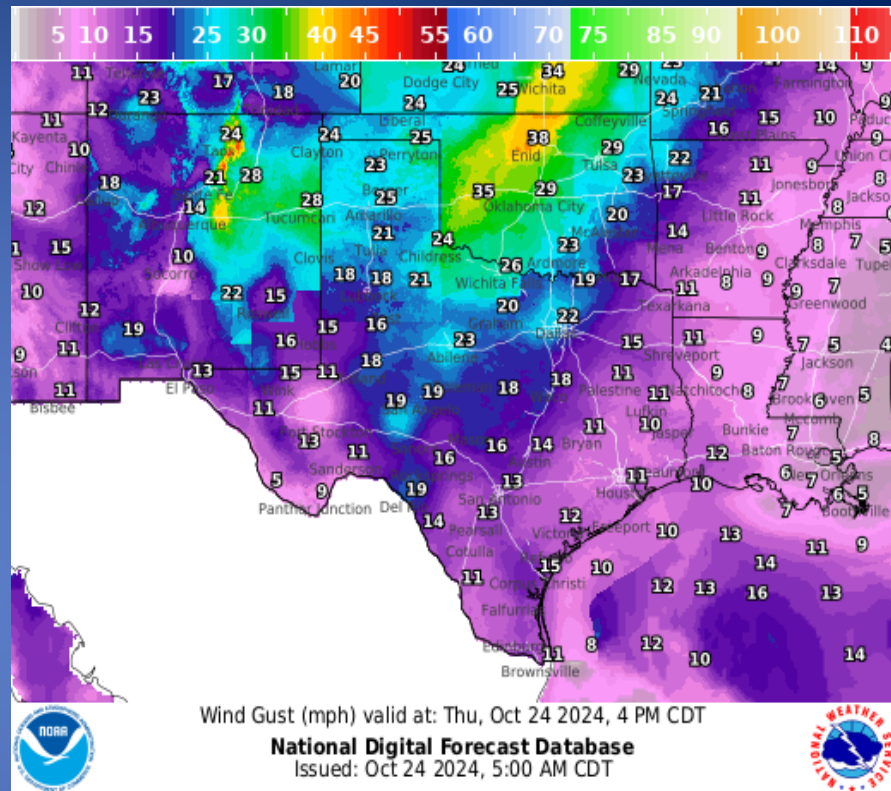


## Lows

# Weather Forecast



## Wind Speeds



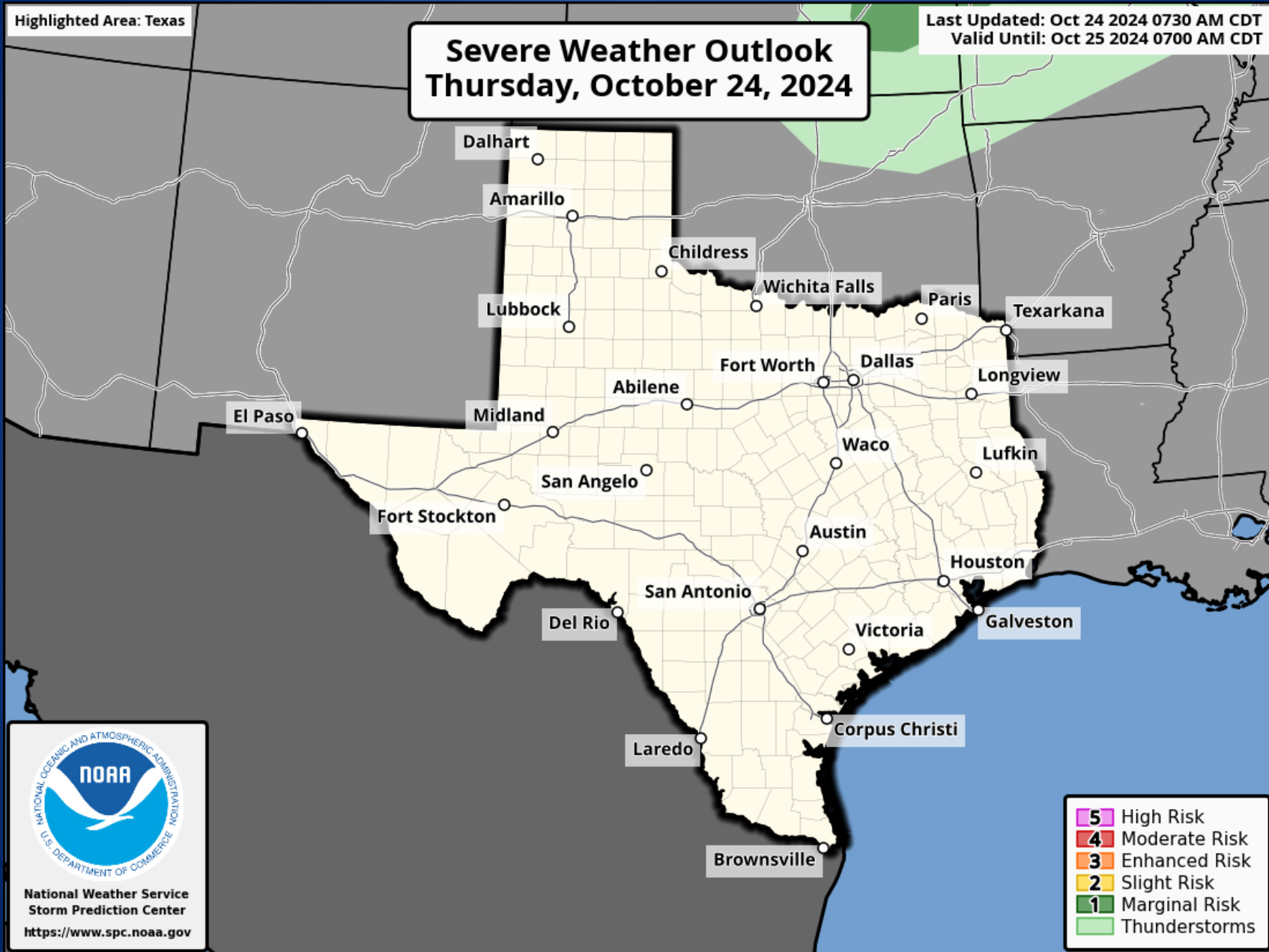
## Gusts

# Hazardous Weather

Highlighted Area: Texas

## Severe Weather Outlook Thursday, October 24, 2024

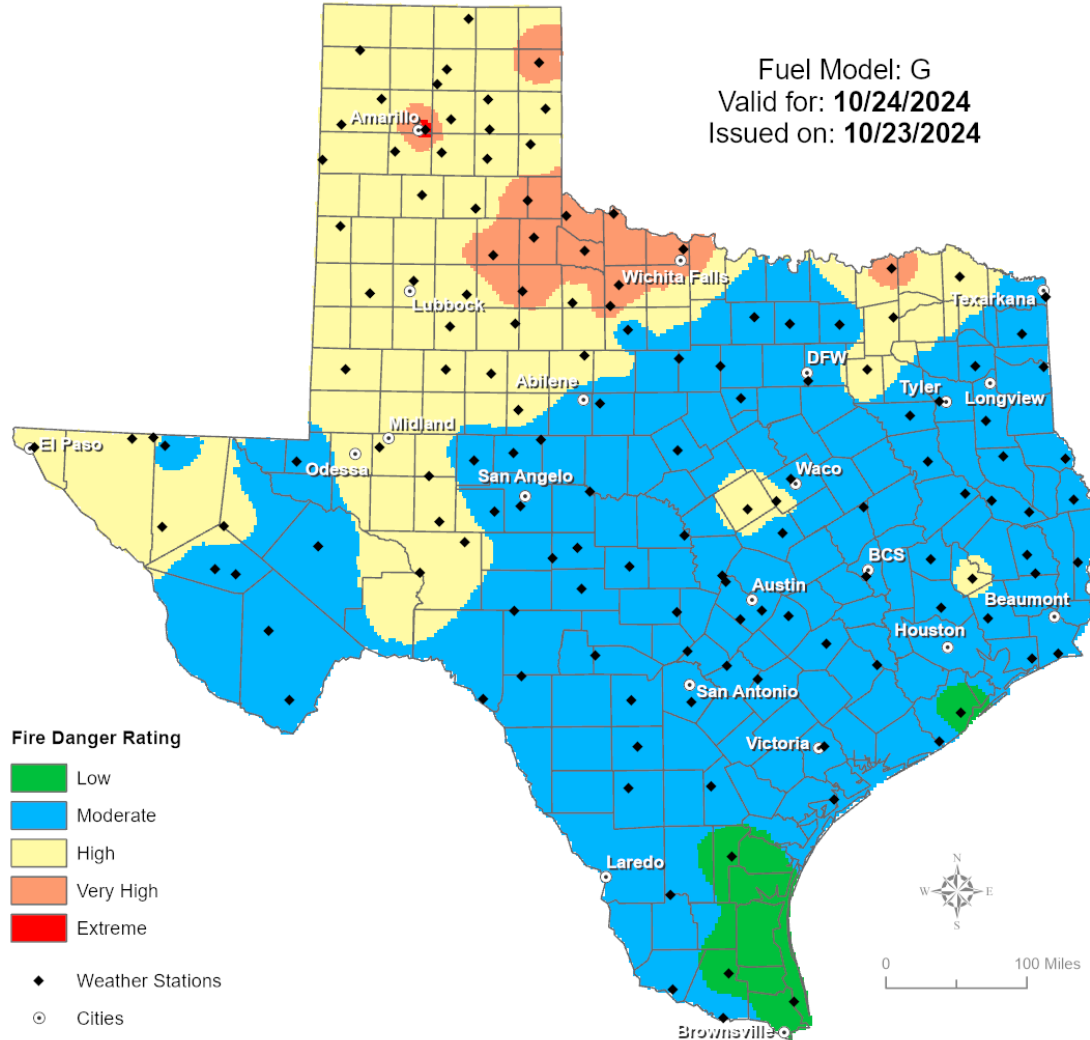
Last Updated: Oct 24 2024 0730 AM CDT  
Valid Until: Oct 25 2024 0700 AM CDT



# Fire Danger Forecast

## Forecast Fire Danger

Fuel Model: G  
Valid for: **10/24/2024**  
Issued on: **10/23/2024**



### Fire Danger Rating



◆ Weather Stations

○ Cities

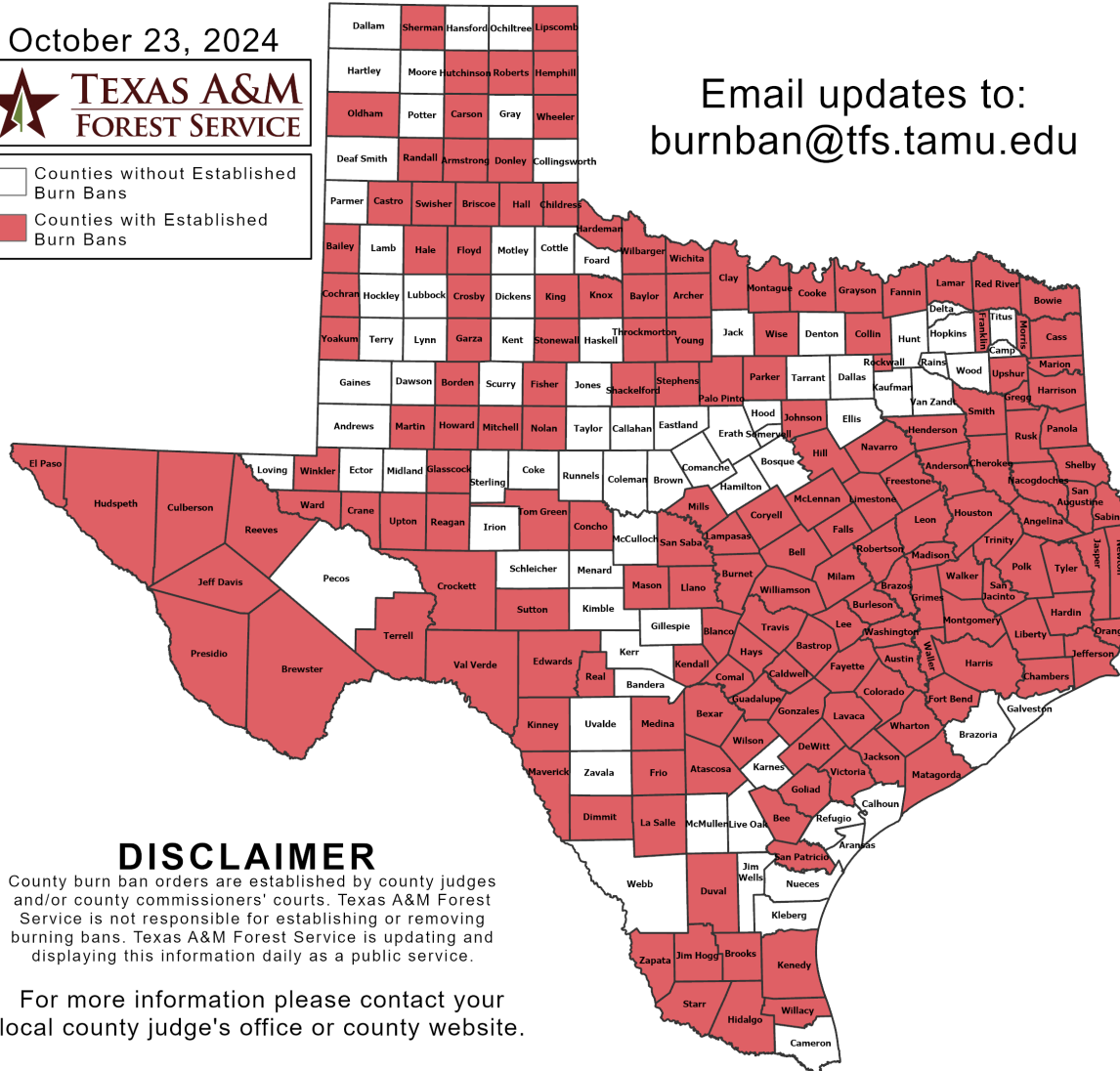
# Burn Ban

## OUTDOOR BURN BANS

October 23, 2024



Counties without Established Burn Bans  
 Counties with Established Burn Bans



Email updates to:  
[burnban@tfs.tamu.edu](mailto:burnban@tfs.tamu.edu)

### Counties with Burn Bans: 173

- Anderson
- Angelina
- Archer
- Armstrong
- Atascosa
- Austin
- Bailey
- Bastrop
- Baylor
- Bee
- Bell
- Bexar
- Blanco
- Borden
- Bowie
- Brazos
- Brewster
- Briscoe
- Brooks
- Burleson
- Burnet
- Caldwell
- Carson
- Cass
- Castro
- Chambers
- Cherokee
- Childress
- Clay
- Cochran
- Collin
- Colorado
- Comal
- Concho
- Cooke
- Coryell
- Crane
- Crockett
- Crosby
- Culberson
- DeWitt
- Dimmit
- Donley
- Duval
- Edwards
- El Paso
- Falls
- Fannin
- Fayette
- Fisher
- Floyd
- Fort Bend
- Franklin
- Freestone
- Frio
- Garza
- Glasscock
- Goliad
- Gonzales
- Grayson
- Gregg
- Grimes
- Guadalupe
- Hale
- Hall
- Hardeman
- Hardin
- Harris
- Harrison
- Hays
- Hemphill
- Henderson
- Hidalgo
- Hill
- Houston
- Howard
- Hudspeth
- Hutchinson
- Jackson
- Jasper
- Jeff Davis
- Jefferson
- Jim Hogg
- Johnson
- Kendall
- Kenedy
- King
- Kinney
- Knox
- Lamar
- Lampasas
- La Salle
- Lavaca
- Lee
- Leon
- Liberty
- Limestone
- Lipscomb
- Llano
- McLennan
- Madison
- Marion
- Martin
- Mason
- Matagorda
- Maverick
- Medina
- Milam
- Mills
- Mitchell
- Montague
- Montgomery
- Morris
- Nacogdoches
- Navarro
- Newton
- Nolan
- Oldham
- Orange
- Palo Pinto
- Panola
- Parker
- Polk
- Presidio
- Randall
- Reagan
- Real
- Red River
- Reeves
- Roberts
- Robertson
- Rockwall
- Rusk
- Sabine
- San Augustine
- San Jacinto
- San Patricio
- San Saba
- Shackelford
- Shelby
- Sherman
- Smith
- Starr
- Stephens
- Stonewall
- Sutton
- Swisher
- Terrell
- Throckmorton
- Tom Green
- Travis
- Trinity
- Tyler
- Upshur
- Val Verde
- Victoria
- Walker
- Waller
- Ward
- Washington
- Wharton
- Wheeler
- Wichita
- Wilbarger
- Willacy
- Williamson
- Wilson
- Winkler
- Wise
- Yoakum
- Young
- Zapata

### DISCLAIMER

County burn ban orders are established by county judges and/or county commissioners' courts. Texas A&M Forest Service is not responsible for establishing or removing burning bans. Texas A&M Forest Service is updating and displaying this information daily as a public service.

For more information please contact your local county judge's office or county website.

RED FLAG WARNINGS: [www.weather.gov](http://www.weather.gov)  
 Additional map formats available at <https://tfsweb.tamu.edu/Burnbans/>

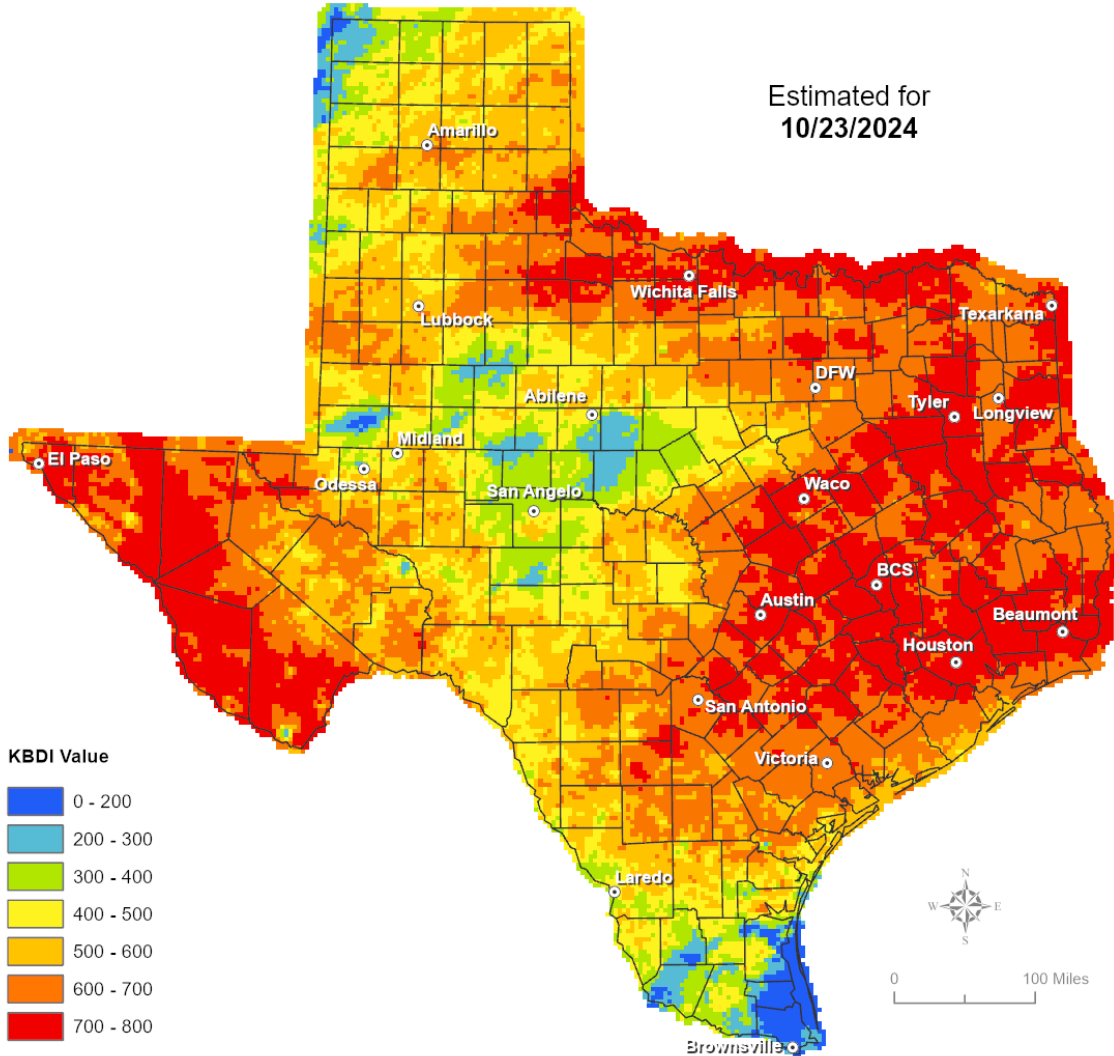


# Keetch-Byram Drought Index

## Keetch-Byram Drought Index

(4 km x 4 km resolution)

Estimated for  
10/23/2024

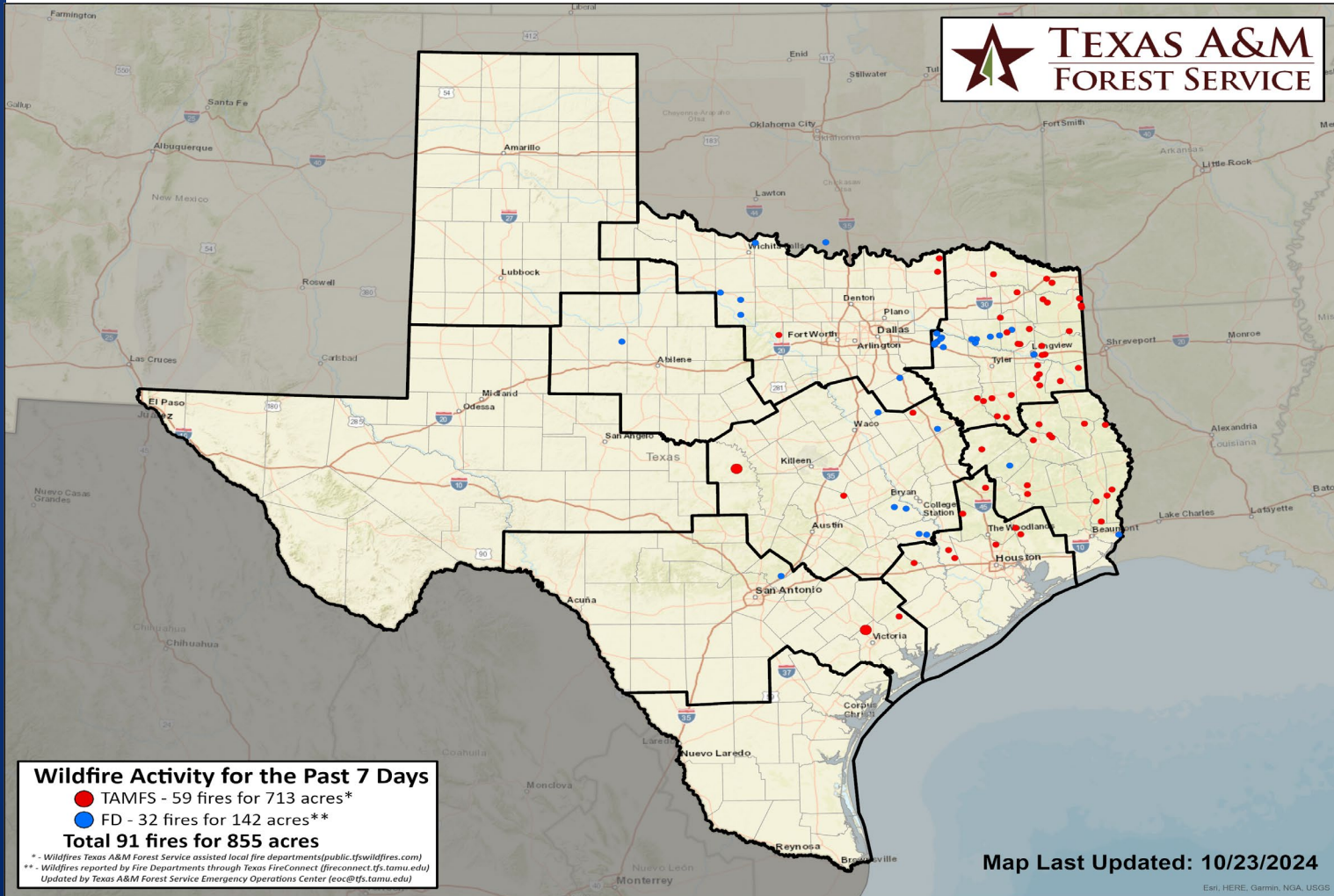


# Fire Weather Warnings/Watches/Statements

<b>DATE</b>	<b>WARNING TYPE</b>	<b>LOCATION</b>
10/24/24	Fire Danger Statement	Briscoe, Childress, Cottle, Crosby, Dickens, Floyd, Hale, Hall, Hemphill, King, Lipscomb, Lubbock, Motley, Ochiltree, Roberts and Swisher Counties

# Fire Activity (\*Last 24 Hours)

Report of 507 (+8) fires and 1,280,507 (+12) acres have been burned this year. There are 173 (+1) counties with burn bans. The Keetch-Byram Drought Index list contains 229 (No Change) counties with an average over 400.



# Training

DATES		TITLE	COURSE	LOCATION
10/21/24	10/26/24	Community Emergency Response Team Basic Training	G-317	San Marcos
10/23/24	10/25/24	Intermediate Incident Command System for Expanding Incidents	G-300	Uvalde
10/23/24	10/25/24	Community Emergency Response Team Train-the-Trainer	G-428	Tyler
10/23/24	10/25/24	Disaster Accounting Basics	T-ACC600	San Marcos
10/24/24	10/25/24	Advanced Incident Command System for Complex Incidents	G-400	El Paso
10/24/24	10/25/24	Advanced Incident Command System for Complex Incidents	G-400	Nacogdoches
10/24/24	10/25/24	Advanced Incident Command System for Complex Incidents	G-400	San Antonio