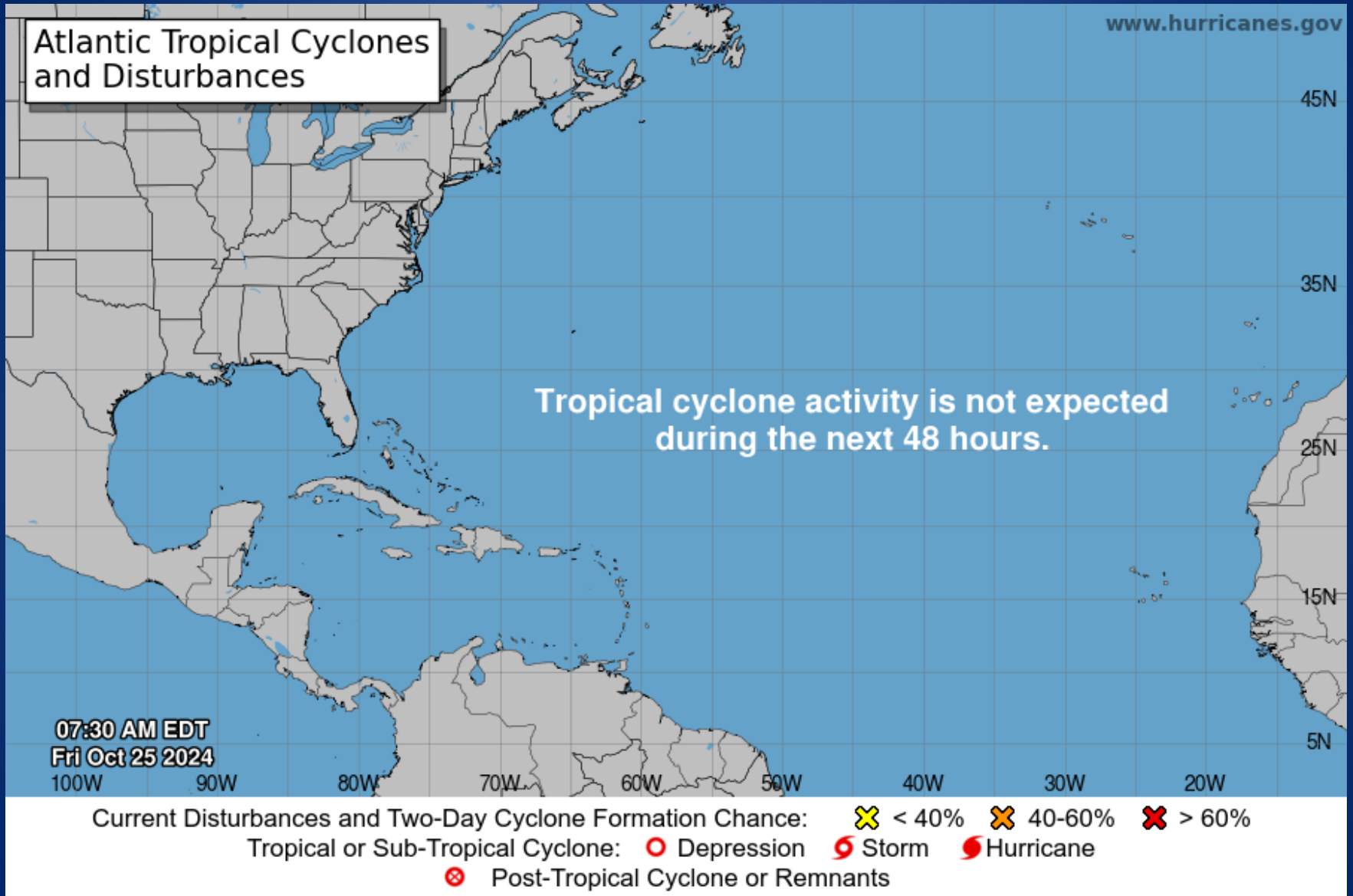


Tropical Weather Awareness



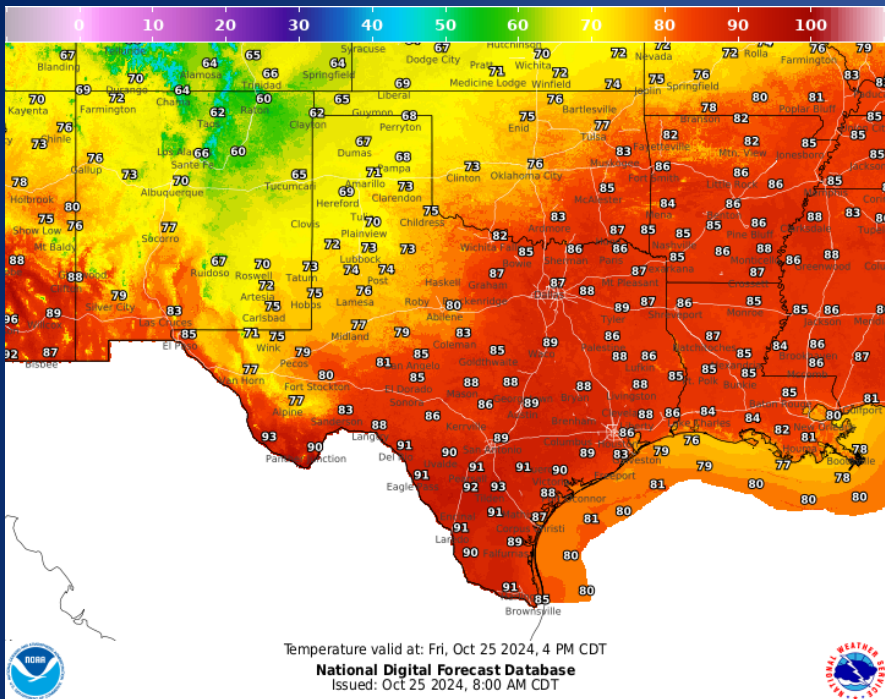
Incidents Reported to the State Operations Center (last 24 hours)

	SUBJECT	LOCATION
10/24/24	Initial Report of a Road Closure	Wilson County
10/24/24	Final Report of a 9-1-1 Outage	Wood County
10/24/24	Final Report of a Road Closure	Wilson County
10/24/24	Initial Report of a Boil Water Notice	Medina County
10/24/24	Report of the Cross Fire	Guadalupe County
10/24/24	Report of a Boil Water Notice	Edward County
10/24/24	Initial Report of the Roemer Fire	Wilson County
10/24/24	Update Report of the Roemer Fire	Wilson County
10/24/24	Initial Report of the Arena Fire	Clay County
10/24/24	Update Report of a Boil Water Notice	Medina County
10/24/24	Initial Report of the Emu Fire	Walker County
10/25/24	Final Report of the Roemer Fire	Wilson County

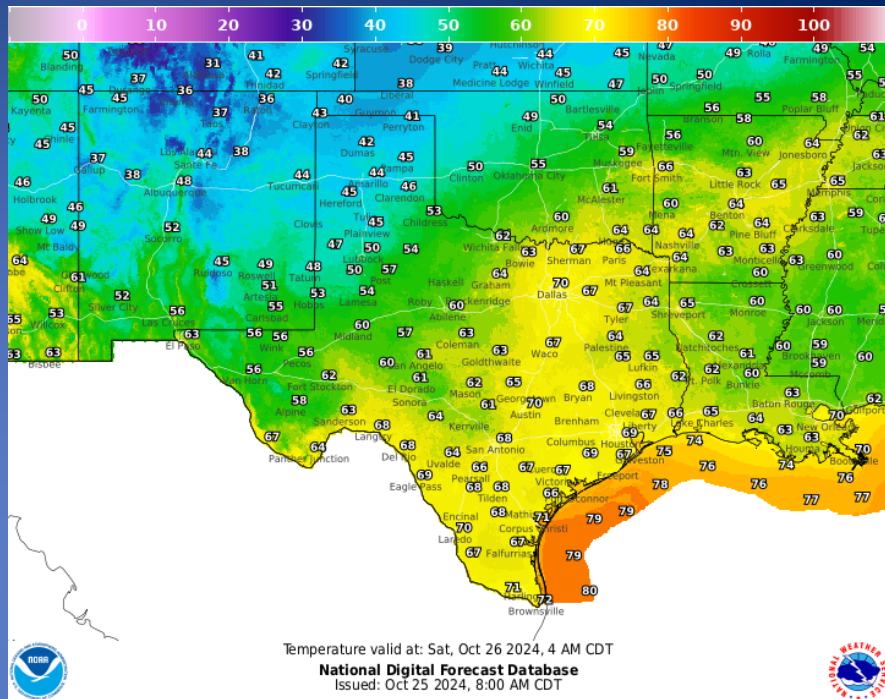
Informational Products Distributed by the State Operations Center

DATE	SUBJECT
10/24/24	Texas A&M Forest Service: Texas Fire Potential Update
10/24/24	Texas Special Events List
10/25/24	Daily NWS Threat Brief for FEMA Region 6

Weather Forecast

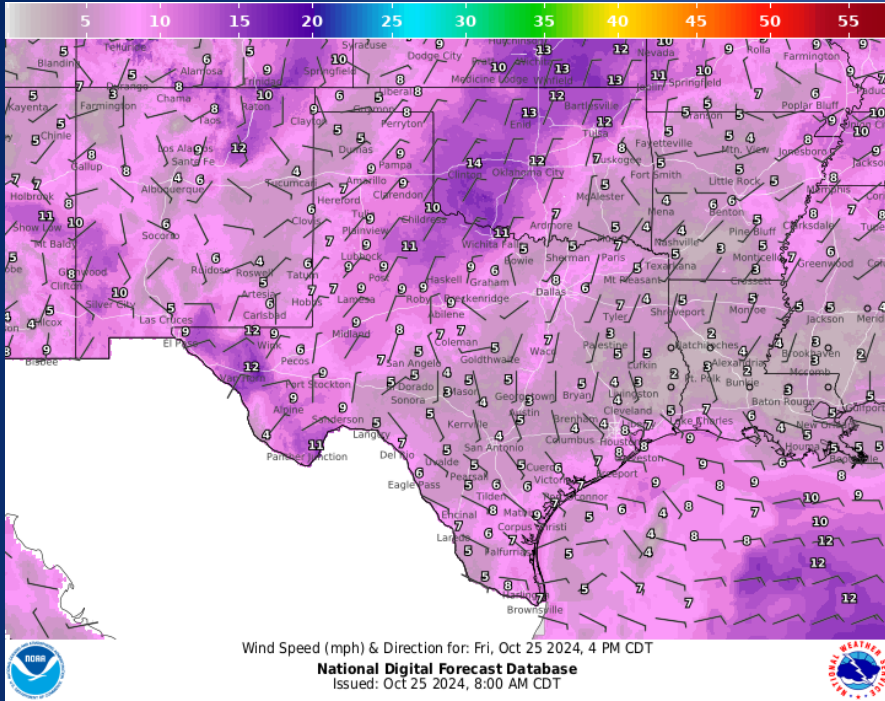


Highs

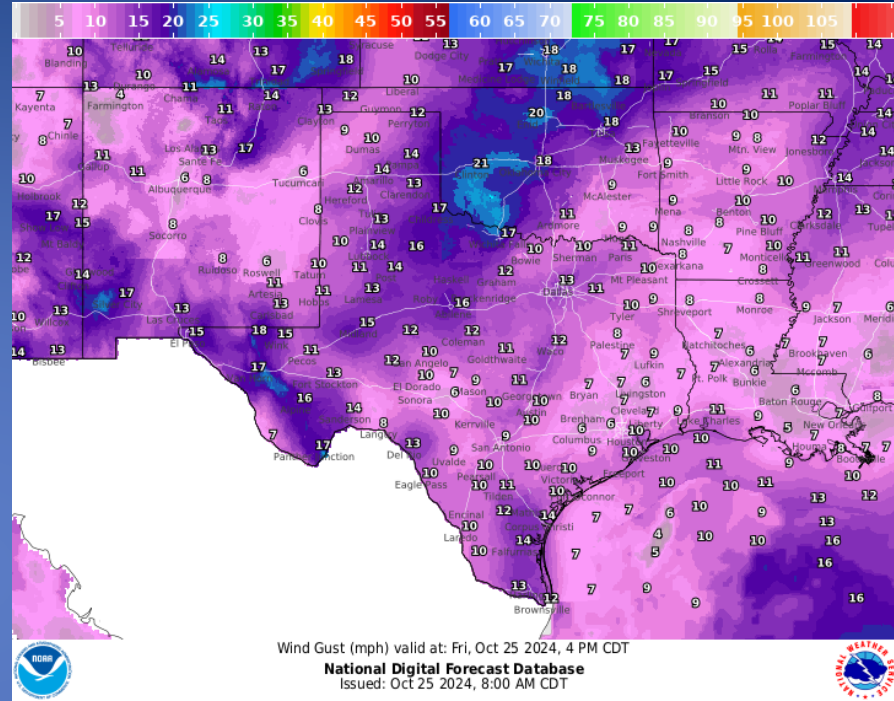


Lows

Weather Forecast

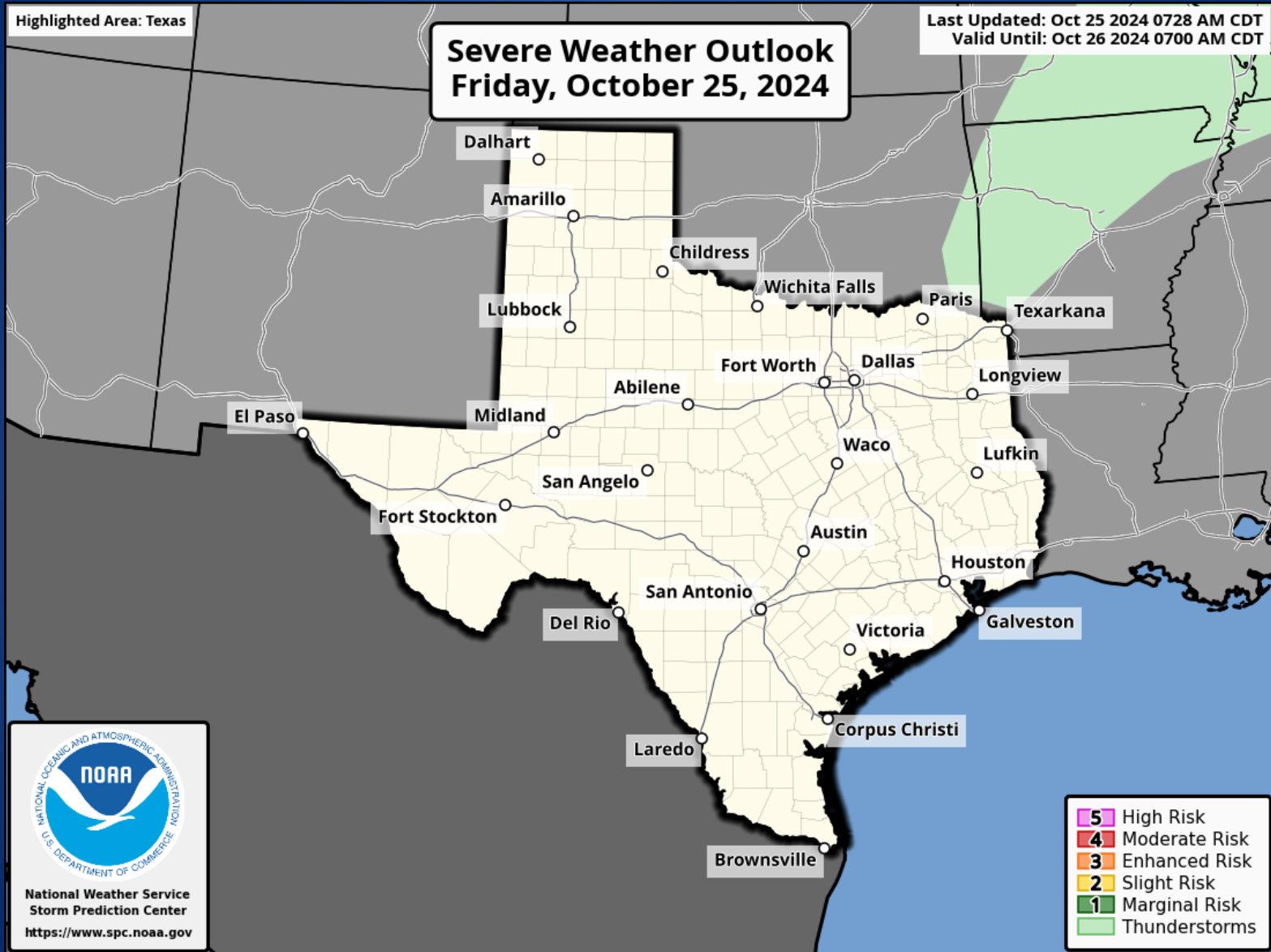


Wind Speeds



Gusts

Hazardous Weather



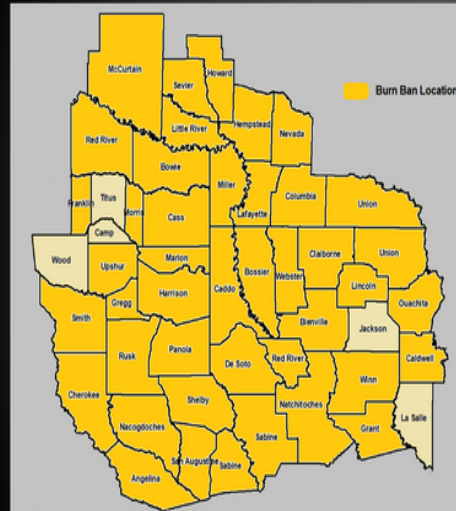
Hazardous Weather

Outdoor Burn Bans In Effect

Valid until further notice

Weather Forecast Office
Shreveport, LA

Issued October 25, 2024 12:04 AM CDT



VALID:

- The ban is effective immediately and shall remain in force until the State and/or County/Parish officials determine conditions are safe enough to lift restrictions.

PREPAREDNESS ACTIONS:

- Outdoor burning is prohibited or limited across the County/Parish.

DISCLAIMER:

- The National Weather Service is not responsible for establishing or removing burn bans. Please refer to State, County/Parish, or Local officials for additional restrictions and instructions.



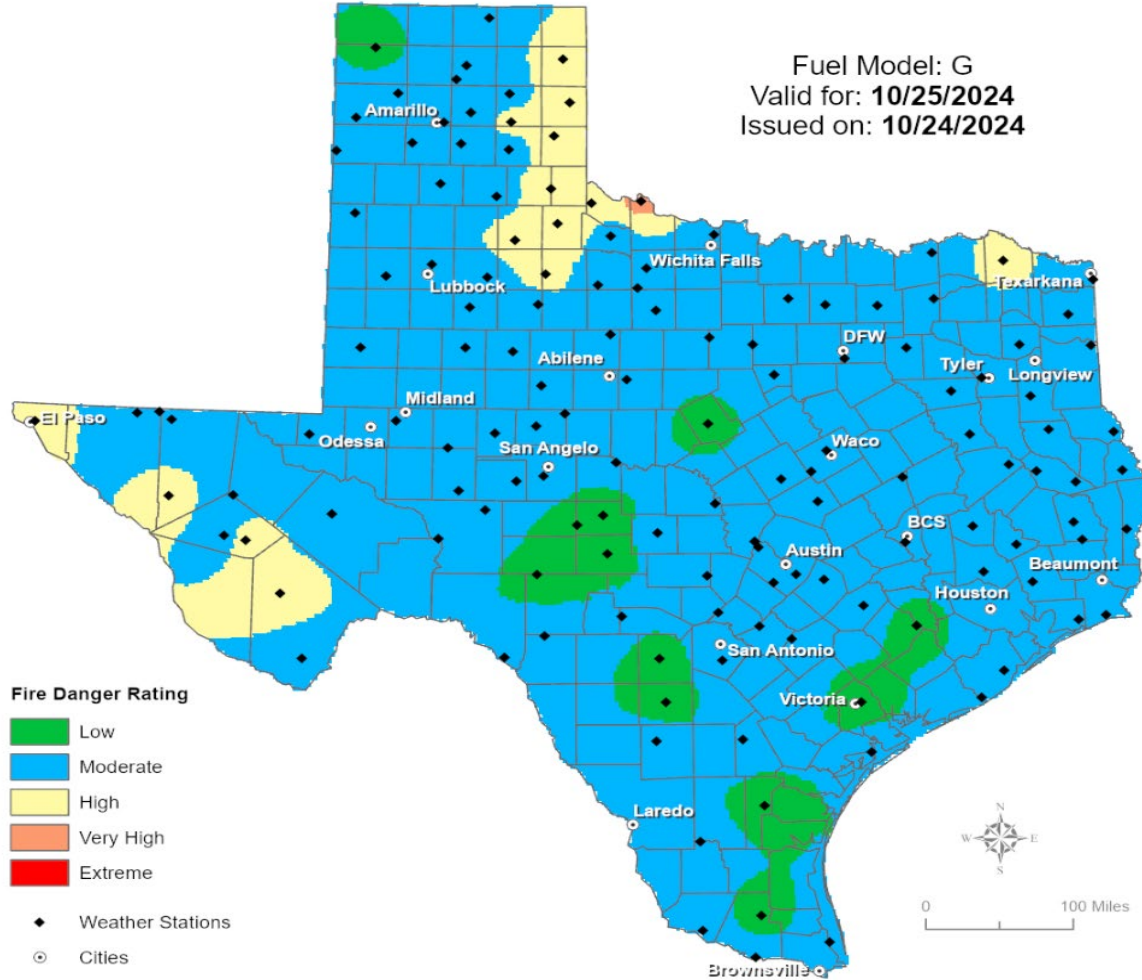
[f](#) [X](#) [v](#) [NWSShreveport](#)

weather.gov/shv

Here is a map of the known burn bans across our Four State Area. Regardless of whether a burn ban is in effect for your County/Parish, outdoor burning is strongly discouraged given the very dry conditions in place.

Fire Danger Forecast

Forecast Fire Danger



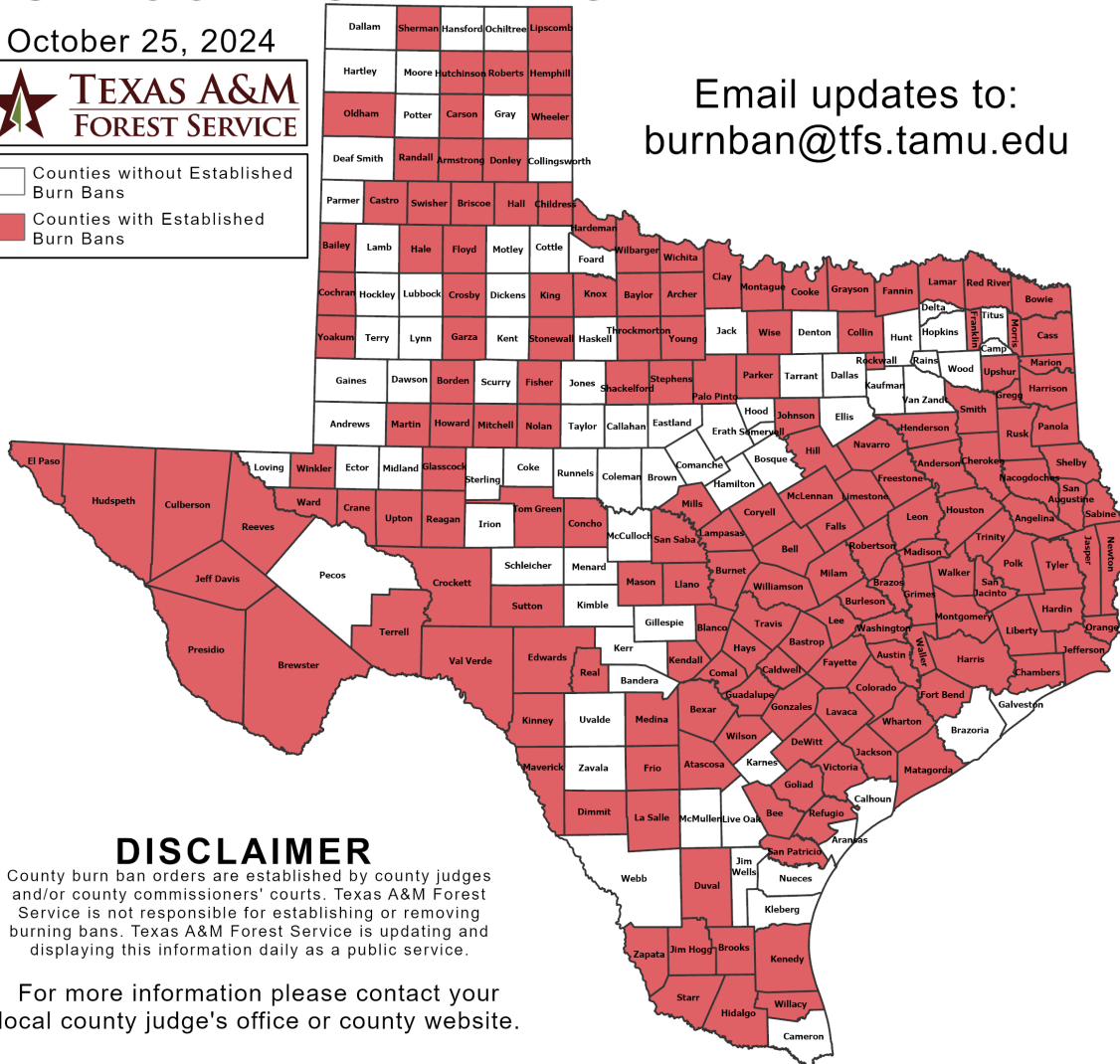
Burn Ban

OUTDOOR BURN BANS

October 25, 2024



Counties without Established Burn Bans
 Counties with Established Burn Bans



Email updates to:
burnban@tfs.tamu.edu

Counties with Burn Bans: 174

- | | | |
|-----------|-------------|---------------|
| Anderson | Gonzales | Nolan |
| Angelina | Grayson | Oldham |
| Archer | Gregg | Orange |
| Armstrong | Grimes | Palo Pinto |
| Atascosa | Guadalupe | Panola |
| Austin | Hale | Parker |
| Bailey | Hall | Polk |
| Bastrop | Hardeman | Presidio |
| Baylor | Hardin | Randall |
| Bee | Harris | Reagan |
| Bell | Harrison | Real |
| Bexar | Hays | Red River |
| Blanco | Hemphill | Reeves |
| Borden | Henderson | Refugio |
| Bowie | Hidalgo | Roberts |
| Brazos | Hill | Robertson |
| Brewster | Houston | Rockwall |
| Briscoe | Howard | Rusk |
| Brooks | Hudspeth | Sabine |
| Burleson | Hutchinson | San Augustine |
| Burnet | Jackson | San Jacinto |
| Caldwell | Jasper | San Patricio |
| Carson | Jeff Davis | San Saba |
| Cass | Jefferson | Shackelford |
| Castro | Jim Hogg | Shelby |
| Chambers | Johnson | Sherman |
| Cherokee | Kendall | Smith |
| Childress | Kenedy | Starr |
| Clay | King | Stephens |
| Cochran | Kinney | Stonewall |
| Collin | Knox | Sutton |
| Colorado | Lamar | Swisher |
| Comal | Lampasas | Terrell |
| Concho | La Salle | Throckmorton |
| Cooke | Lavaca | Tom Green |
| Coryell | Lee | Travis |
| Crane | Leon | Trinity |
| Crockett | Liberty | Tyler |
| Crosby | Limestone | Upshur |
| Culberson | Lipscomb | Upton |
| DeWitt | Llano | Val Verde |
| Dimmit | McLennan | Victoria |
| Donley | Madison | Walker |
| Duval | Marion | Waller |
| Edwards | Martin | Ward |
| El Paso | Mason | Washington |
| Falls | Matagorda | Wharton |
| Fannin | Maverick | Wheeler |
| Fayette | Medina | Wichita |
| Fisher | Milam | Wilbarger |
| Floyd | Mills | Willacy |
| Fort Bend | Mitchell | Williamson |
| Franklin | Montague | Wilson |
| Freestone | Montgomery | Winkler |
| Frio | Morris | Wise |
| Garza | Nacogdoches | Yoakum |
| Glasscock | Navarro | Young |
| Goliad | Newton | Zapata |

DISCLAIMER

County burn ban orders are established by county judges and/or county commissioners' courts. Texas A&M Forest Service is not responsible for establishing or removing burning bans. Texas A&M Forest Service is updating and displaying this information daily as a public service.

For more information please contact your local county judge's office or county website.

RED FLAG WARNINGS: www.weather.gov

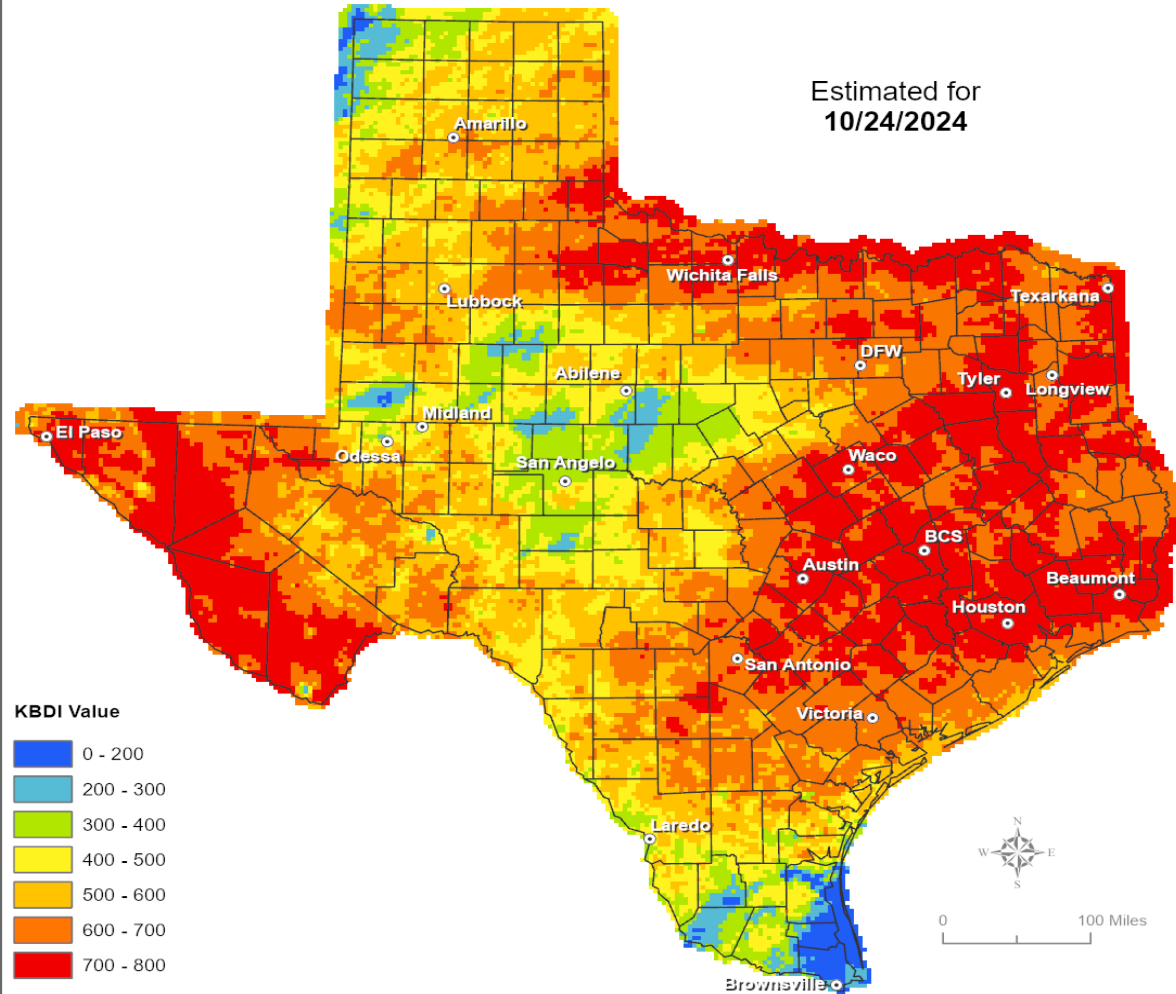
Additional map formats available at <https://tfsweb.tamu.edu/Burnbans/>

Keetch-Byram Drought Index

Keetch-Byram Drought Index

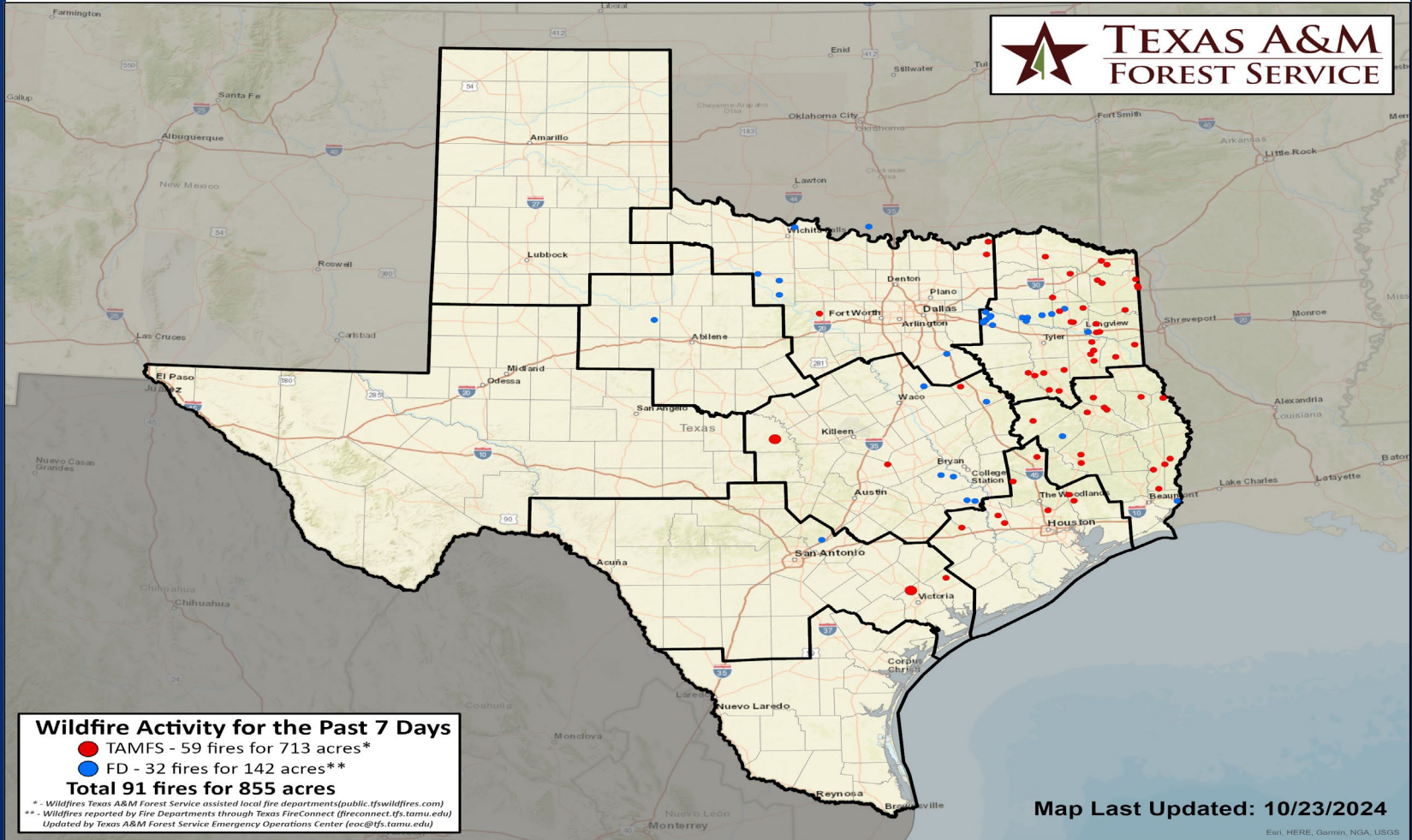
(4 km x 4 km resolution)

Estimated for
10/24/2024



Fire Activity (*Last 24 Hours)

Report of 513 (+7) fires and 1,280,526 (+19) acres have been burned this year. There are 174 (+1) counties with burn bans. The Keetch-Byram Drought Index list contains 230 (+1) counties with an average over 400.



Training

DATES		TITLE	COURSE	LOCATION
10/21/24	10/26/24	Community Emergency Response Team Basic Training	G-317	San Marcos
10/23/24	10/25/24	Intermediate Incident Command System for Expanding Incidents	G-300	Uvalde
10/23/24	10/25/24	Community Emergency Response Team Train-the-Trainer	G-428	Tyler
10/23/24	10/25/24	Disaster Accounting Basics	T-ACC600	San Marcos
10/24/24	10/25/24	Advanced Incident Command System for Complex Incidents	G-400	El Paso
10/24/24	10/25/24	Advanced Incident Command System for Complex Incidents	G-400	Nacogdoches
10/24/24	10/25/24	Advanced Incident Command System for Complex Incidents	G-400	San Antonio
10/25/24	10/27/24	Community Emergency Response Team Basic Training	G-317	Menard
10/25/24	10/27/24	Community Emergency Response Team Basic Training	G-317	Victoria

Statewide Significant Events

DATES		LOCATION	EVENT
10/25/24	11/03/24	Houston	International Quilts Market & Festival