



# Tropical Weather Awareness



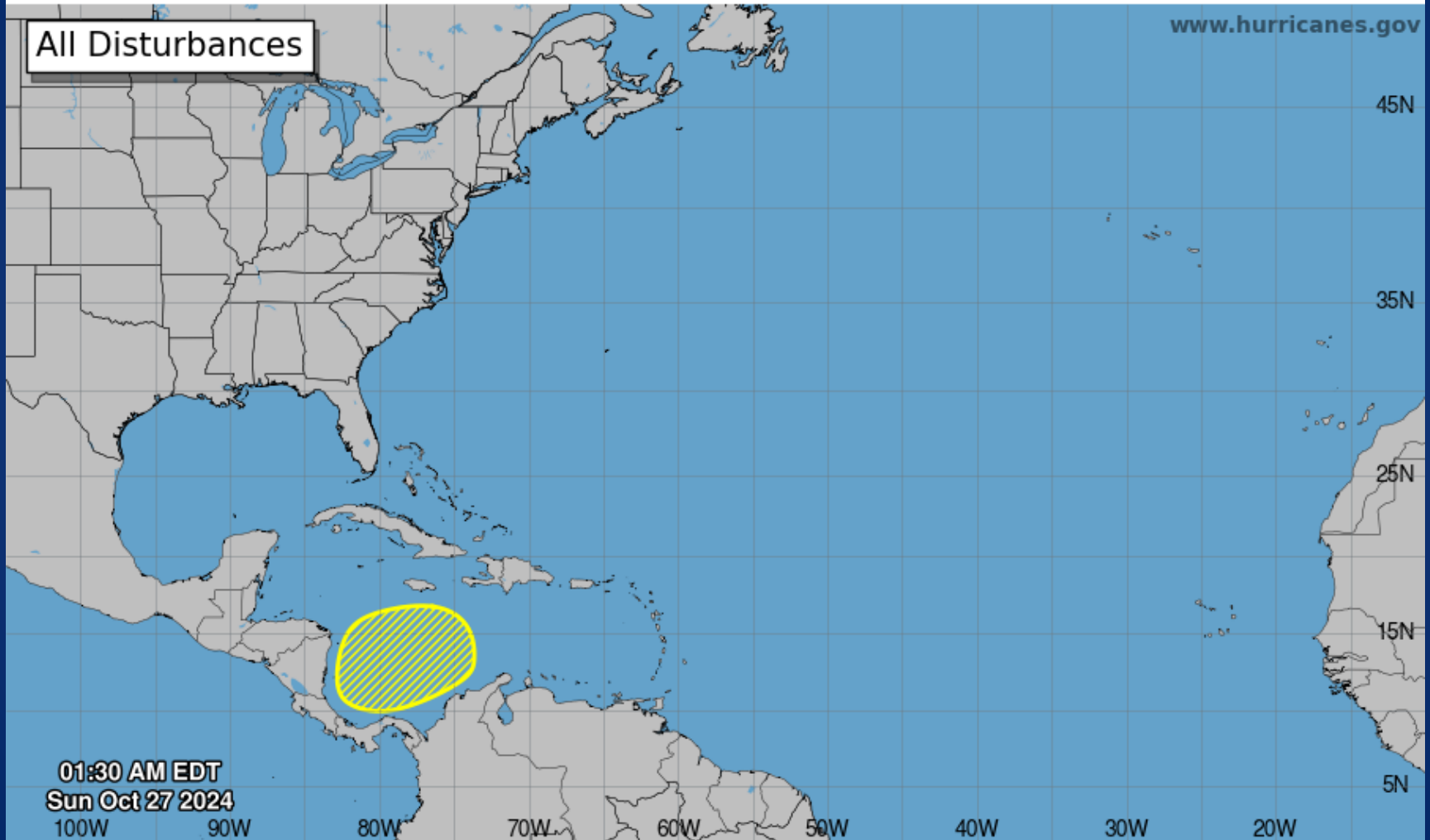
## Seven-Day Graphical Tropical Weather Outlook

National Hurricane Center Miami, Florida



[www.hurricanes.gov](http://www.hurricanes.gov)

All Disturbances



01:30 AM EDT  
Sun Oct 27 2024

Current Disturbances and Seven-Day Cyclone Formation Chance: < 40% 40-60% > 60%  
Tropical or Sub-Tropical Cyclone: Depression Storm Hurricane  
 Post-Tropical Cyclone or Remnants

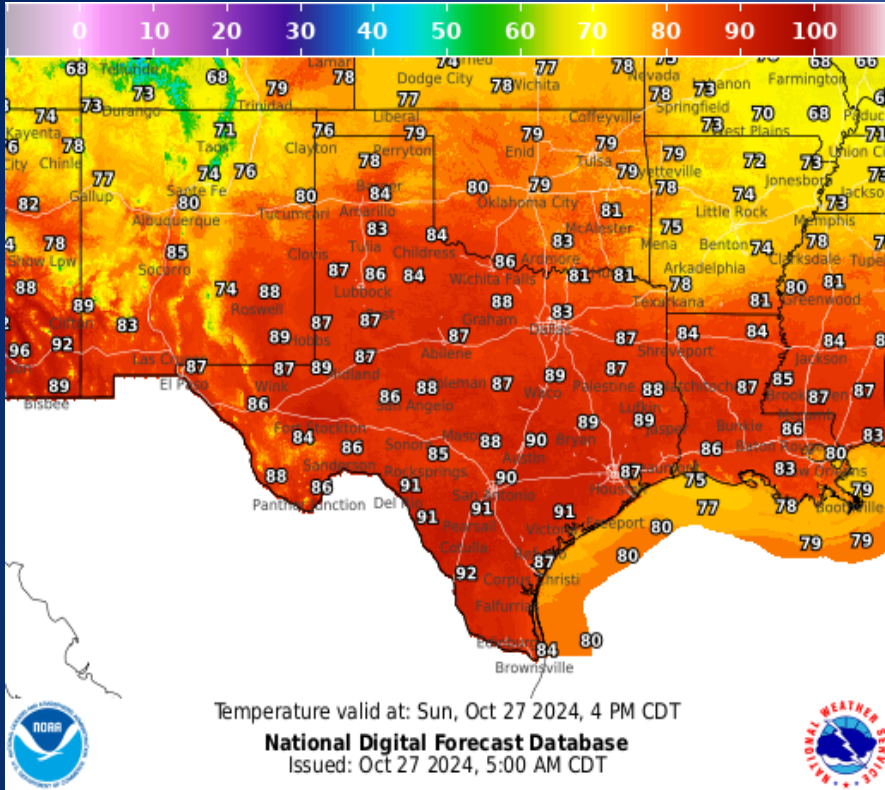
# Incidents Reported to the State Operations Center (last 24 hours)

	<b>SUBJECT</b>	<b>LOCATION</b>
10/26/24	Final Report of a Boil Water Notice	Medina County
10/26/24	Initial Report of a Road Closure (SH 97)	Wilson County
10/26/24	Final Report of a Road Closure (SH 97)	Wilson County

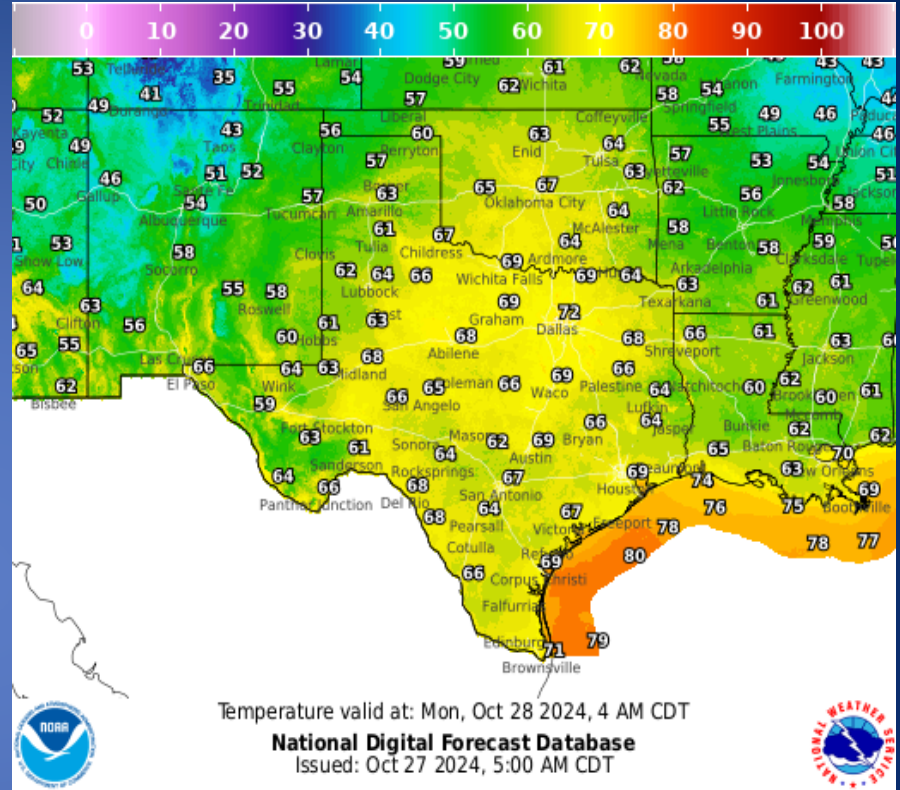
## Informational Products Distributed by the State Operations Center

<b>DATE</b>	<b>SUBJECT</b>
10/27/24	National Hurricane Center Tropical Weather Outlook 01:00 AM CDT
10/27/24	Daily NWS Threat Brief for FEMA Region 6

# Weather Forecast

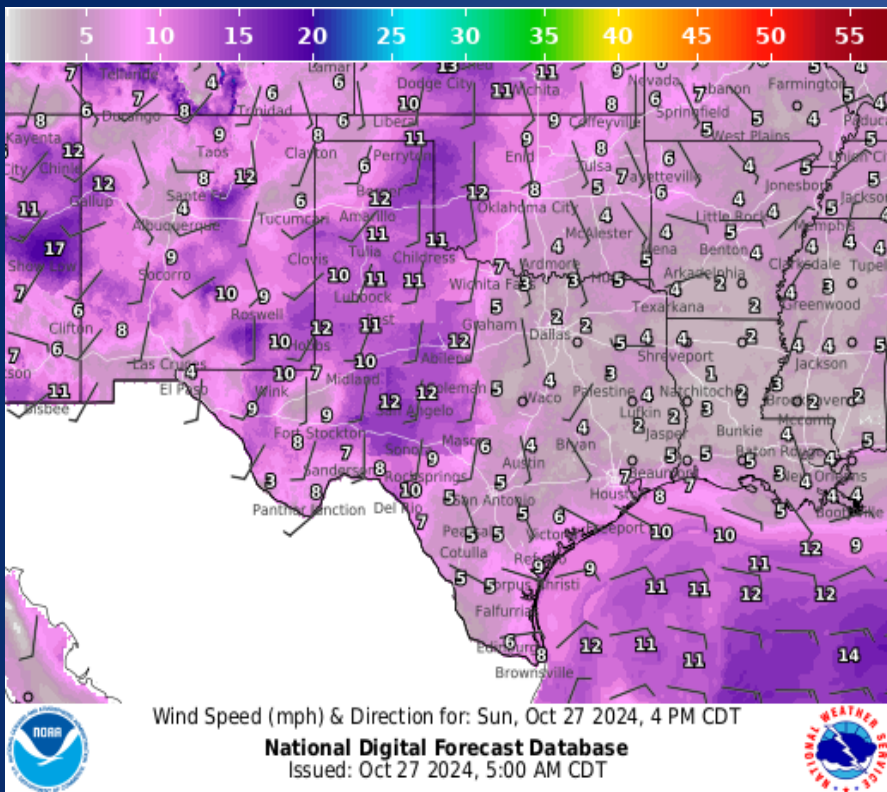


## Highs

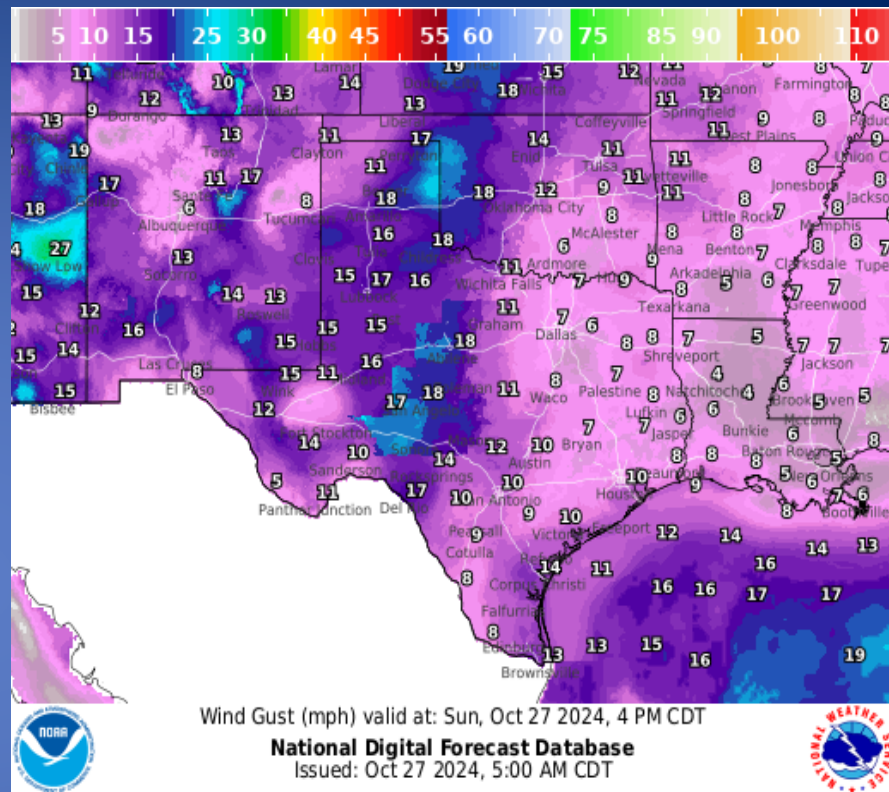


## Lows

# Weather Forecast



## Wind Speeds



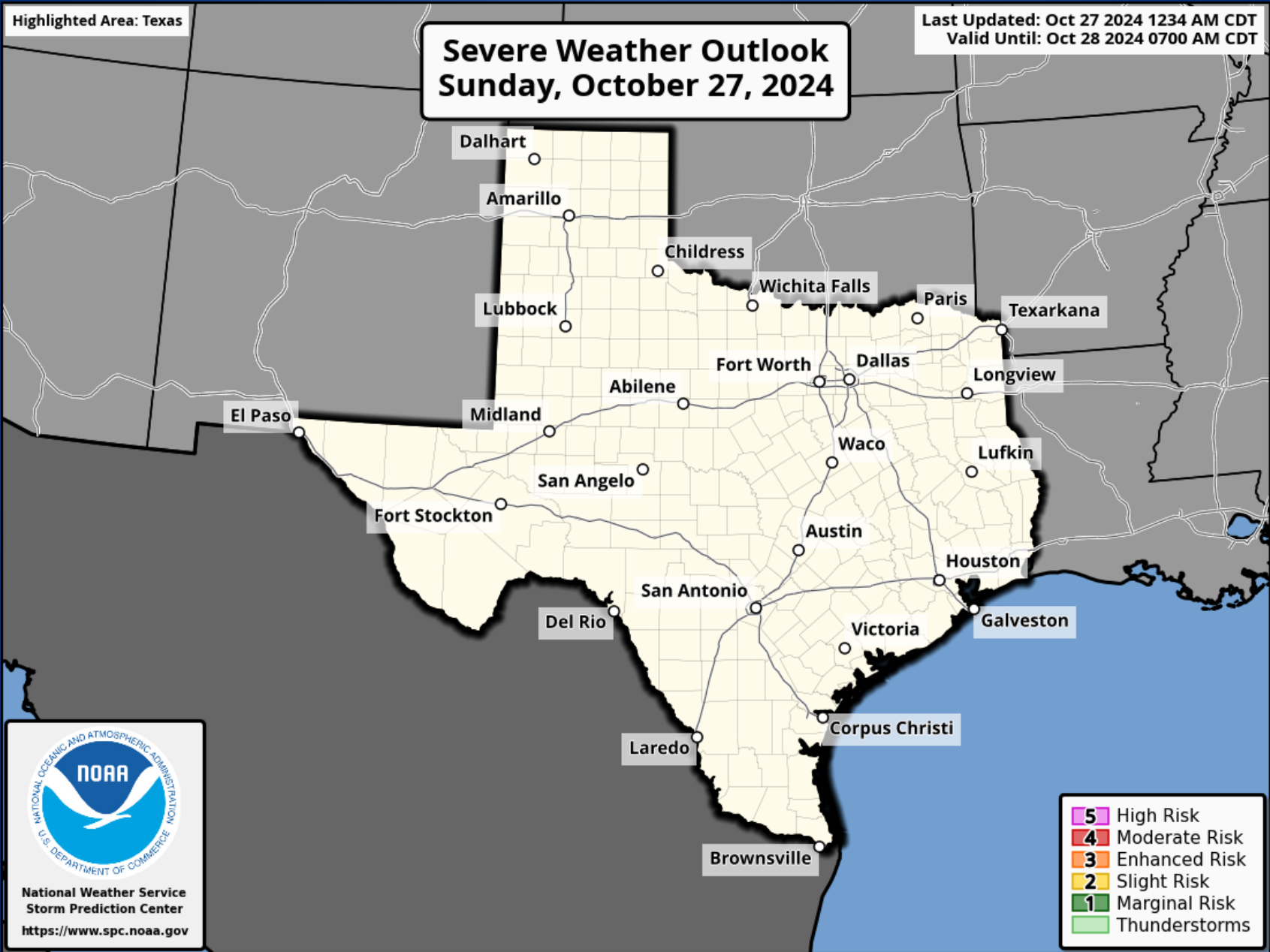
## Gusts

# Hazardous Weather

Highlighted Area: Texas

Last Updated: Oct 27 2024 1234 AM CDT  
Valid Until: Oct 28 2024 0700 AM CDT

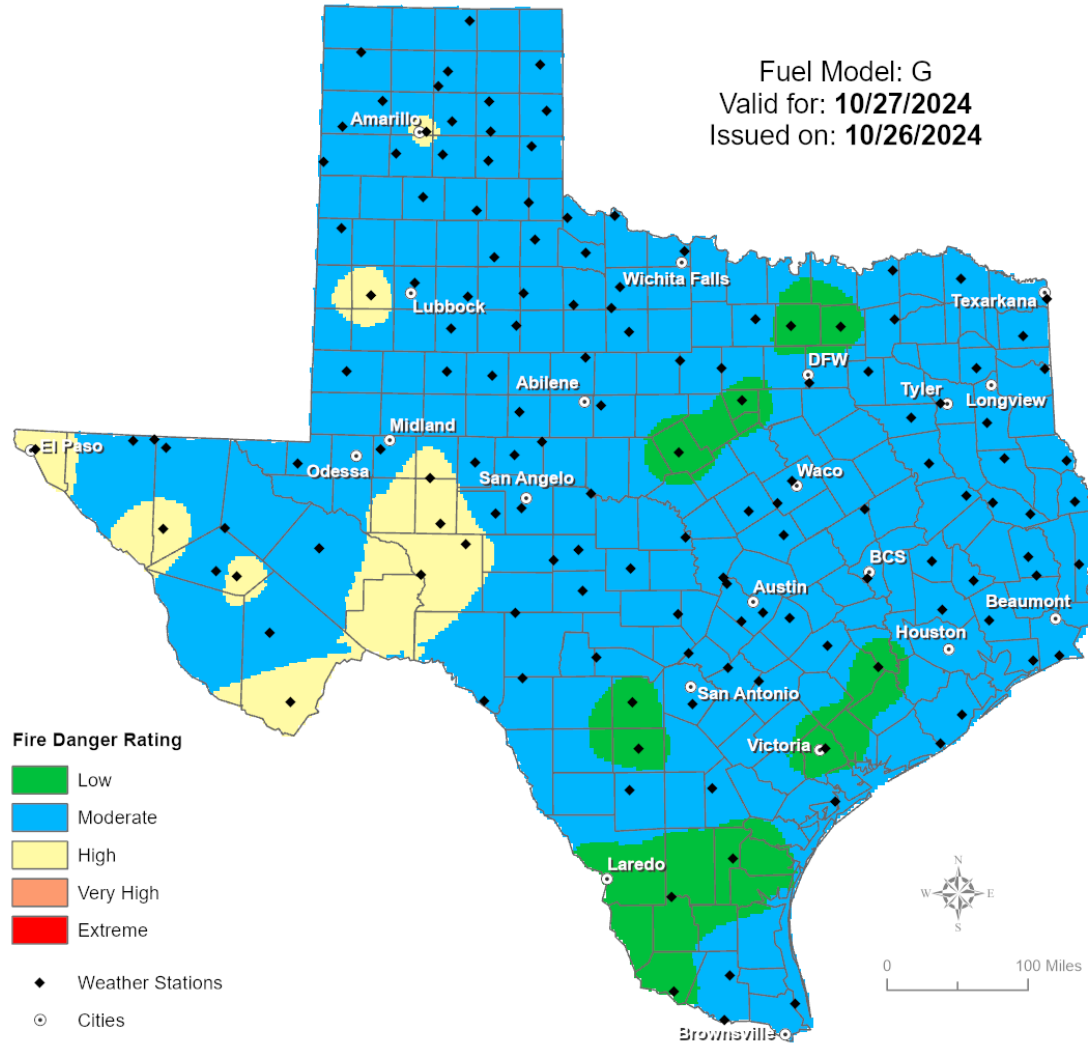
## Severe Weather Outlook Sunday, October 27, 2024



5	High Risk
4	Moderate Risk
3	Enhanced Risk
2	Slight Risk
1	Marginal Risk
	Thunderstorms

# Fire Danger Forecast

## Forecast Fire Danger



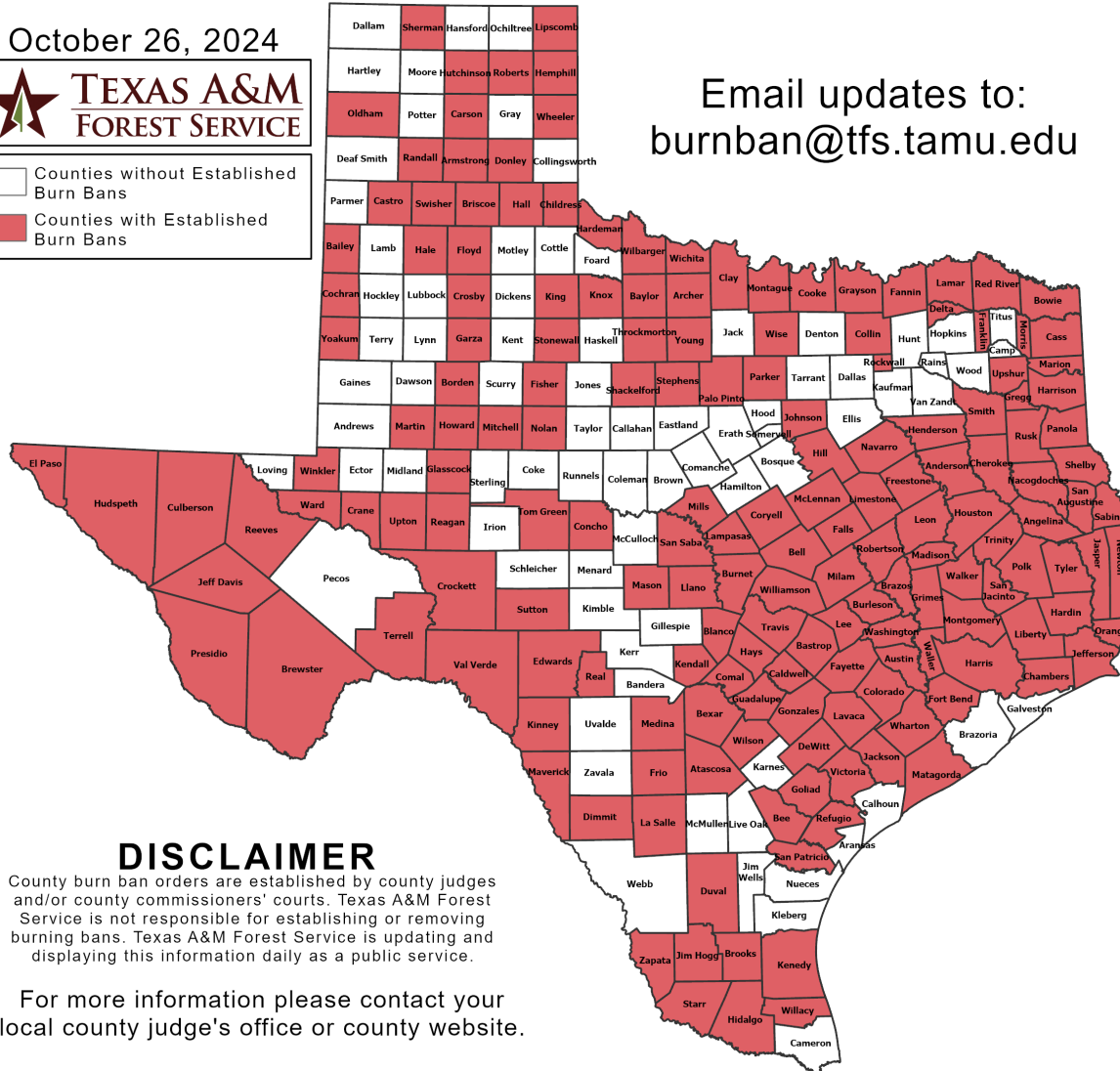
# Burn Ban

## OUTDOOR BURN BANS

October 26, 2024



Counties without Established Burn Bans  
 Counties with Established Burn Bans



Email updates to:  
[burnban@tfs.tamu.edu](mailto:burnban@tfs.tamu.edu)

### Counties with Burn Bans: 175

- Anderson
- Angelina
- Archer
- Armstrong
- Atascosa
- Austin
- Bailey
- Bastrop
- Baylor
- Bee
- Bell
- Bexar
- Blanco
- Borden
- Bowie
- Brazos
- Brewster
- Briscoe
- Brooks
- Burleson
- Burnet
- Caldwell
- Carson
- Cass
- Castro
- Chambers
- Cherokee
- Childress
- Clay
- Cochran
- Collin
- Colorado
- Comal
- Concho
- Cooke
- Coryell
- Crane
- Crockett
- Crosby
- Culberson
- Delta
- DeWitt
- Dimmit
- Donley
- Duval
- Edwards
- El Paso
- Falls
- Fannin
- Fayette
- Fisher
- Floyd
- Fort Bend
- Franklin
- Freestone
- Frio
- Garza
- Glasscock
- Goliad
- Gonzales
- Grayson
- Gregg
- Grimes
- Guadalupe
- Hale
- Hall
- Hardeman
- Hardin
- Harris
- Harrison
- Hays
- Hemphill
- Henderson
- Hidalgo
- Hill
- Houston
- Howard
- Hudspeth
- Hutchinson
- Jackson
- Jasper
- Jeff Davis
- Jefferson
- Jim Hogg
- Johnson
- Kendall
- Kenedy
- King
- Kinney
- Collin
- Lamar
- Lampasas
- La Salle
- Lavaca
- Lee
- Leon
- Liberty
- Limestone
- Lipscomb
- Llano
- McLennan
- Madison
- Marion
- Martin
- Mason
- Matagorda
- Maverick
- Medina
- Milam
- Mills
- Mitchell
- Montague
- Montgomery
- Morris
- Nacogdoches
- Navarro
- Newton
- Nolan
- Oldham
- Orange
- Palo Pinto
- Panola
- Parker
- Polk
- Presidio
- Randall
- Reagan
- Real
- Red River
- Reeves
- Refugio
- Roberts
- Robertson
- Rockwall
- Rusk
- Sabine
- San Augustine
- San Jacinto
- San Patricio
- San Saba
- Shackelford
- Shelby
- Sherman
- Smith
- Starr
- Stephens
- Stonewall
- Sutton
- Swisher
- Terrell
- Throckmorton
- Tom Green
- Travis
- Trinity
- Tyler
- Upshur
- Val Verde
- Victoria
- Walker
- Waller
- Ward
- Washington
- Wharton
- Wheeler
- Wichita
- Wilbarger
- Willacy
- Williamson
- Wilson
- Winkler
- Wise
- Yoakum
- Young
- Zapata

### DISCLAIMER

County burn ban orders are established by county judges and/or county commissioners' courts. Texas A&M Forest Service is not responsible for establishing or removing burning bans. Texas A&M Forest Service is updating and displaying this information daily as a public service.

For more information please contact your local county judge's office or county website.

RED FLAG WARNINGS: [www.weather.gov](http://www.weather.gov)  
 Additional map formats available at <https://tfsweb.tamu.edu/Burnbans/>

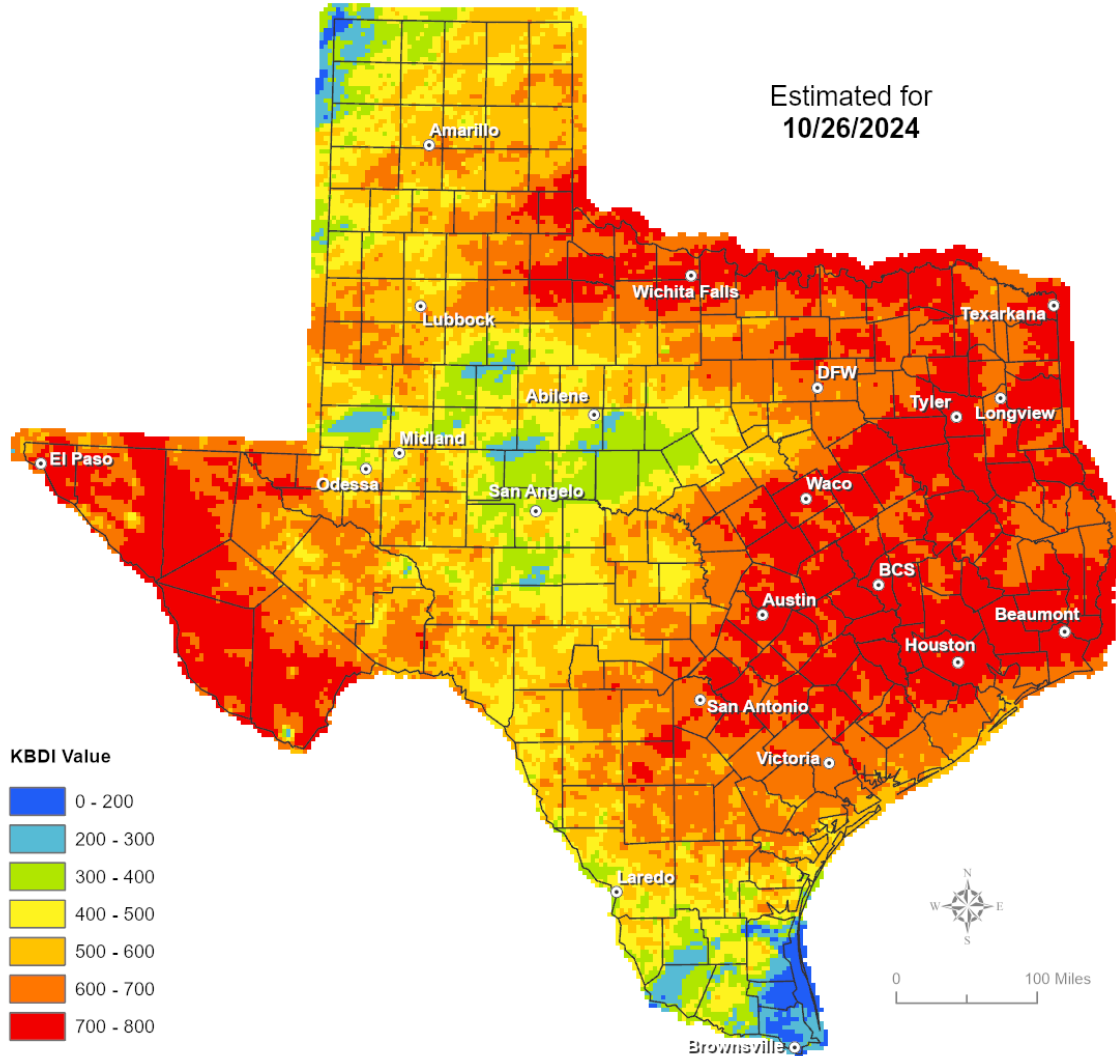


# Keetch-Byram Drought Index

## Keetch-Byram Drought Index

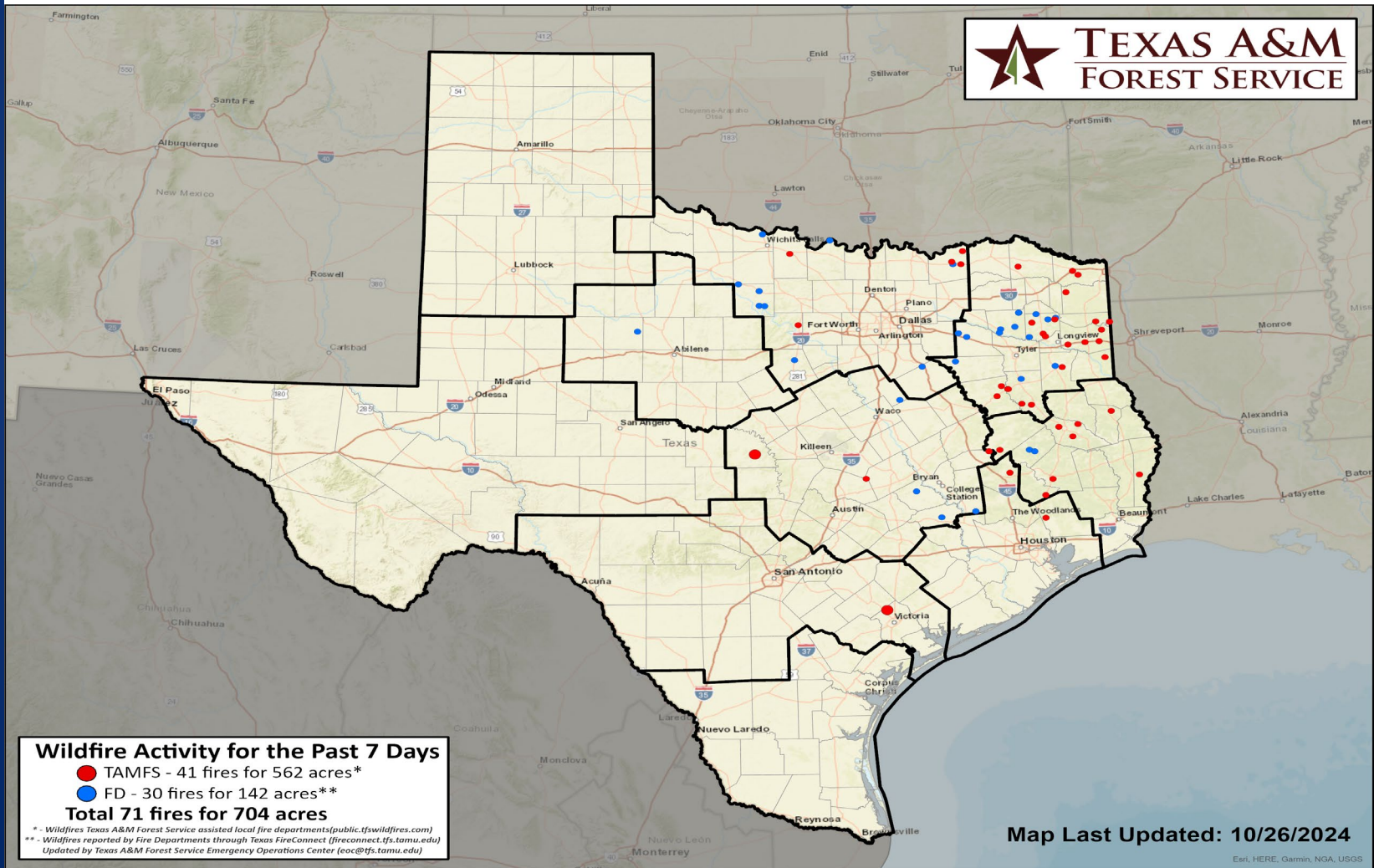
(4 km x 4 km resolution)

Estimated for  
10/26/2024



# Fire Activity (\*Last 24 Hours)

Report of 522 (+5) fires and 1,280,629 (+80) acres have been burned this year. There are 175 (No Change) counties with burn bans. The Keetch-Byram Drought Index list contains 234 (+2) counties with an average over 400.



# Training

DATES		TITLE	COURSE	LOCATION
10/25/24	10/27/24	Community Emergency Response Team Basic Training	G-317	Menard
10/25/24	10/27/24	Community Emergency Response Team Basic Training	G-317	Victoria

# Statewide Significant Events

DATES		LOCATION	EVENT
10/25/24	11/03/24	Houston	International Quilts Market & Festival

# Exercises

DATES		AGENCY/LOCATION	TYPE: EXERCISE NAME
10/28/24	10/28/24	BNB Lamessa Solar LLC / Lamesa	Drill: Emergency Operations Plan for BNB Lamessa Solar LLC
10/28/24	10/28/24	BNB Lamessa Solar LLC / Fort Stockton	Drill: Emergency Operations Plan for BNB Lamessa Solar LLC
10/28/24	10/28/24	BNB Lamessa Solar LLC / Haskell	Drill: Emergency Operations Plan for BNB Lamessa Solar LLC