

# Texas Division of Emergency Management Texas State Operations Center



**Tuesday, October 29<sup>th</sup>, 2024**  
**As of 0900 CDT**

# Tropical Weather Awareness



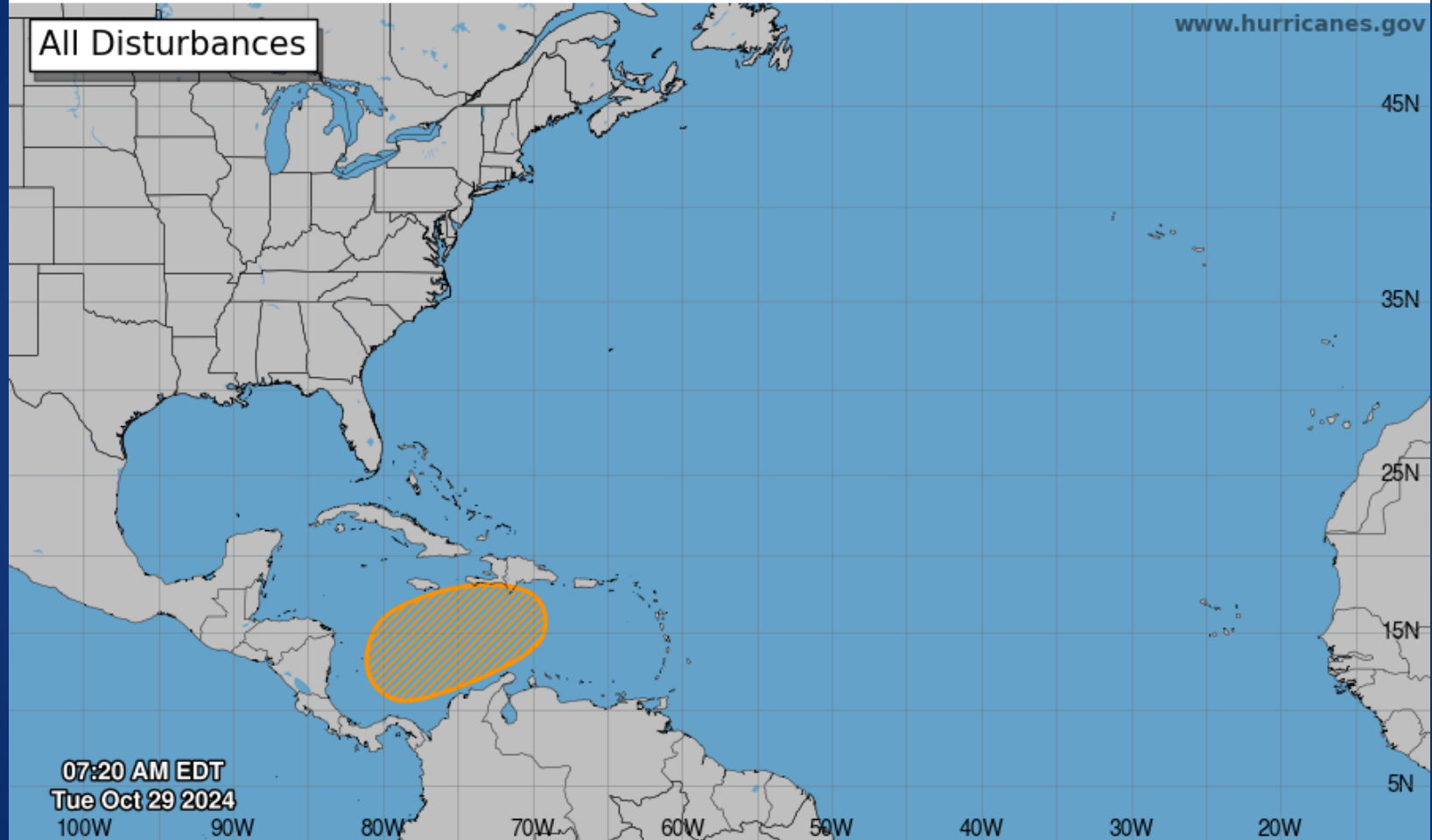
## Seven-Day Graphical Tropical Weather Outlook

National Hurricane Center Miami, Florida



[www.hurricanes.gov](http://www.hurricanes.gov)

All Disturbances



07:20 AM EDT  
Tue Oct 29 2024

Current Disturbances and Seven-Day Cyclone Formation Chance: < 40% 40-60% > 60%  
Tropical or Sub-Tropical Cyclone: Depression Storm Hurricane  
 Post-Tropical Cyclone or Remnants

# Incidents Reported to the State Operations Center (last 24 hours)

DATE	SUBJECT	LOCATION
10/28/24	Initial Report of the Red Bird Fire	Wichita County
10/28/24	Initial Report of the Walker 3129 Fire	Walker County
10/28/24	Final Report of the Walker 3129 Fire	Walker County
10/28/24	Final Report of the Red Bird Fire	Wichita County
10/28/24	Initial Report of the Chambers 3135 Fire	Chambers County
10/28/24	Initial Report of a Road Closure (US-77)	Nueces County
10/28/24	Final Report of the Chambers 3135 Fire	Chambers County
10/28/24	Final Report of a Road Closure (US-77)	Nueces County
10/28/24	Initial Report of a Boil Water Notice for Van Horn	Culberson County
10/28/24	Initial Report of a Road Closure (SH-95)	Lavaca County
10/28/24	Initial Report of a Road Closure (IH-37)	Live Oak County
10/28/24	Initial Report of the Cherokee 3138 Fire	Cherokee County
10/28/24	Final Report of the Road Closure (SH-95)	Lavaca County

# Incidents Reported to the State Operations Center (last 24 hours)

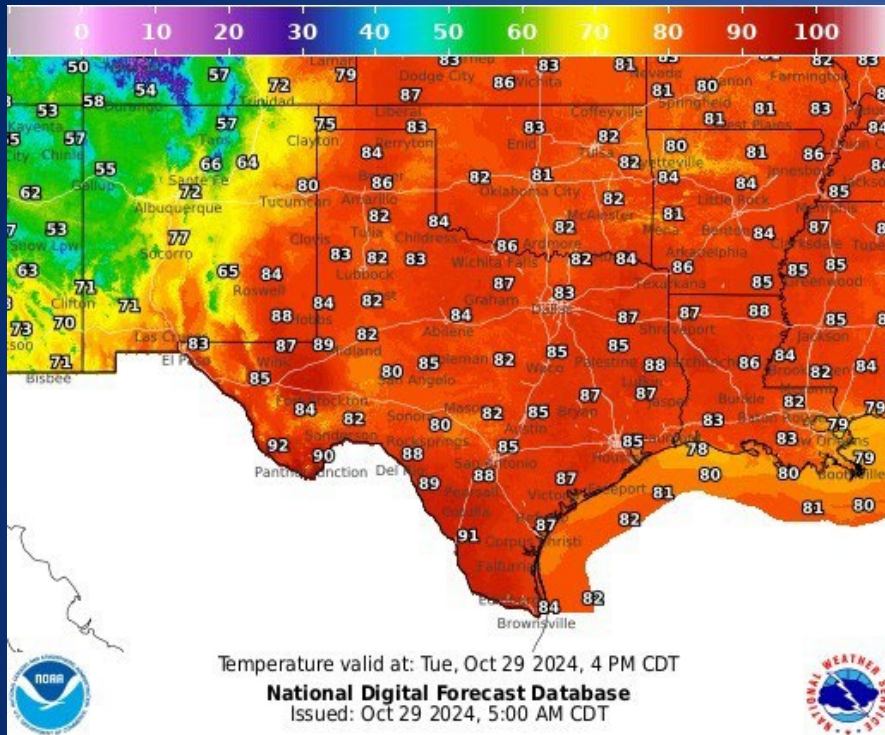
DATE	SUBJECT	LOCATION
10/28/24	Updated Report of the Cherokee 3138 Fire	Cherokee County
10/29/24	Final Report of the Road Closure (IH-37)	Live Oak County

## Informational Products Distributed by the State Operations Center

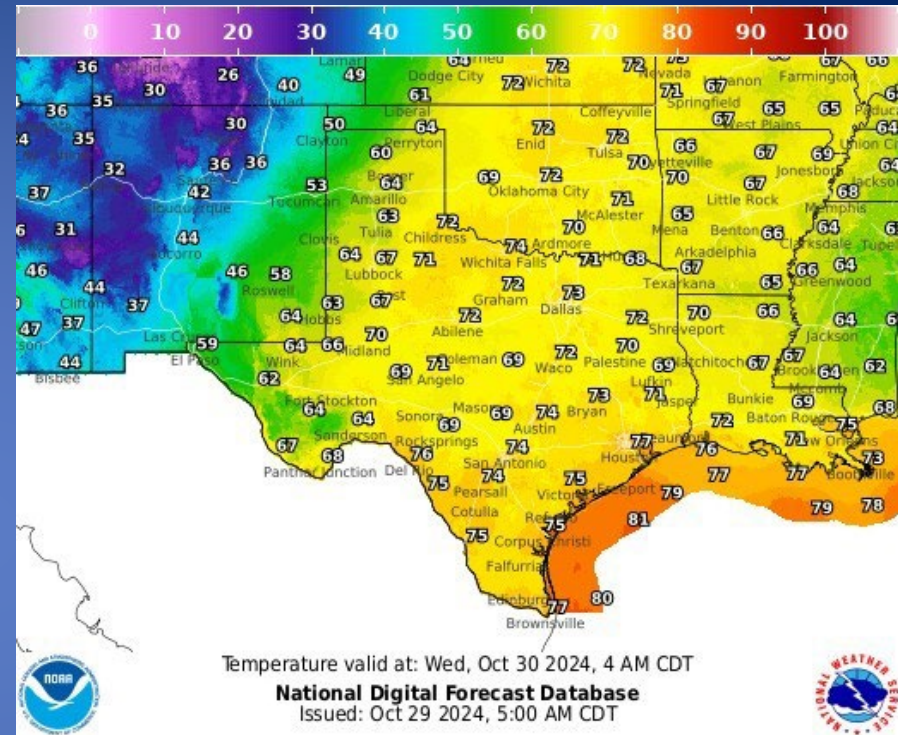
DATE	SUBJECT
10/28/24	NWS Amarillo: Weather Briefing - Fire Weather Monday
10/28/24	NWS Fort Worth: Weather Update - Strong to Severe Storms Late Wednesday
10/28/24	NWS Midland/Odessa: Weekly Weather Hazards Briefing Oct. 28 - Nov. 3
10/29/24	NWS Shreveport, LA: Gusty Winds/Fire Weather Concern Today; Severe Thunderstorms Late Wednesday
10/29/24	Daily NWS Threat Brief for FEMA Region 6
10/29/24	NWS Fort Worth: Strong to Severe Storms Late Wednesday. Active Pattern Through the Weekend



# Weather Forecast



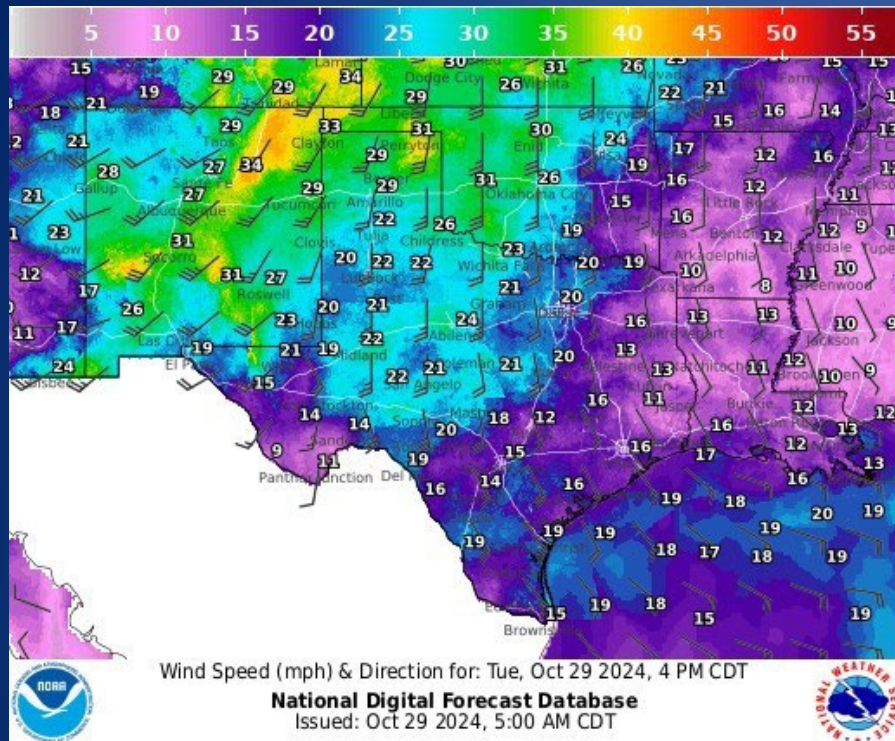
## Highs



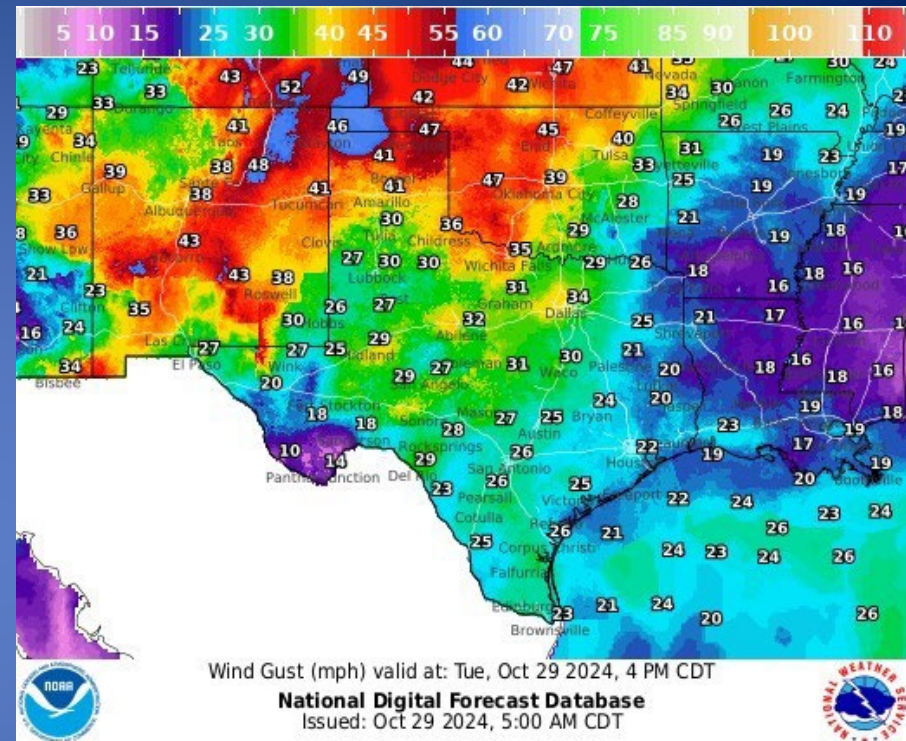
## Lows



# Weather Forecast

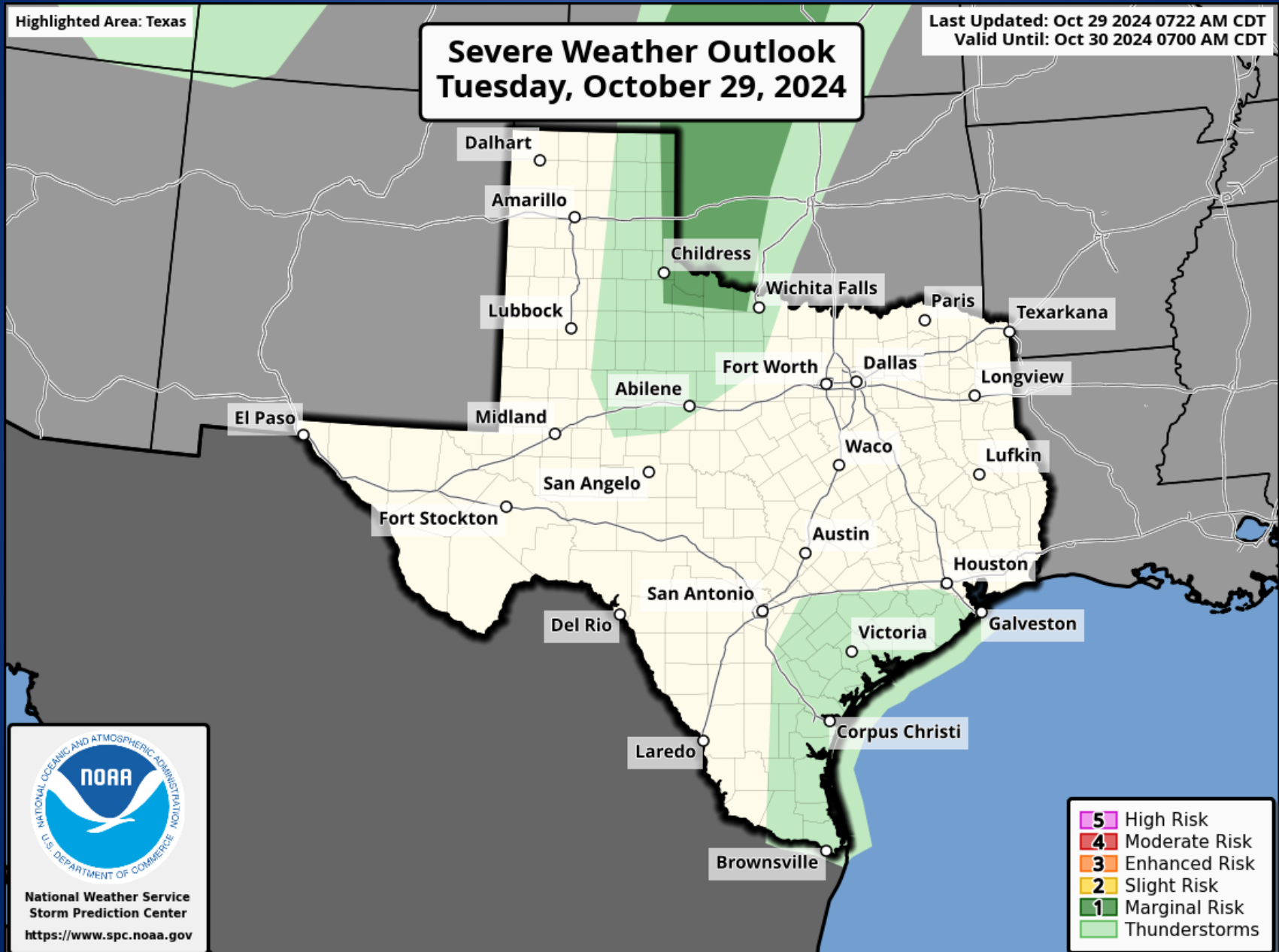


## Wind Speeds



## Gusts

# Hazardous Weather



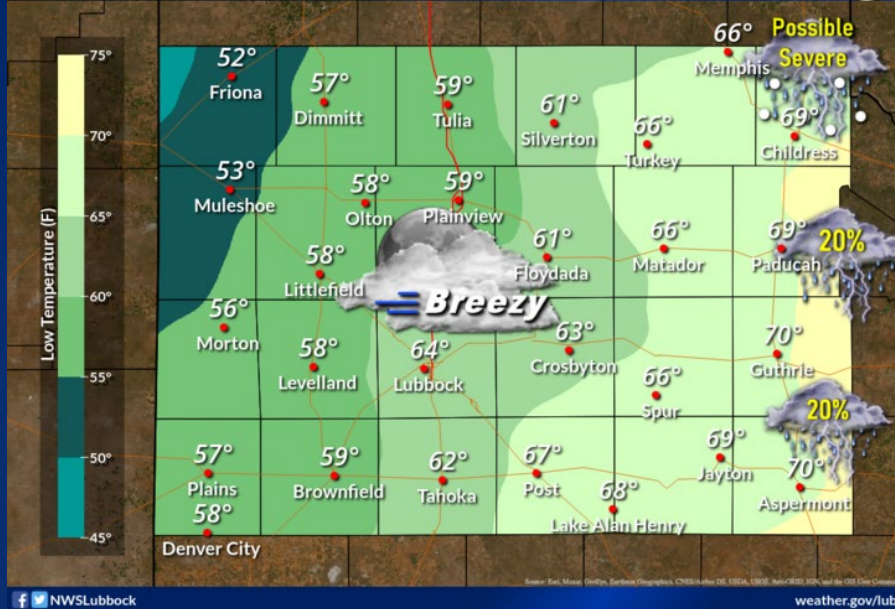


# Hazardous Weather

## Mild & Breezy Tonight

Mostly cloudy | Few storms well east after midnight, some possibly severe

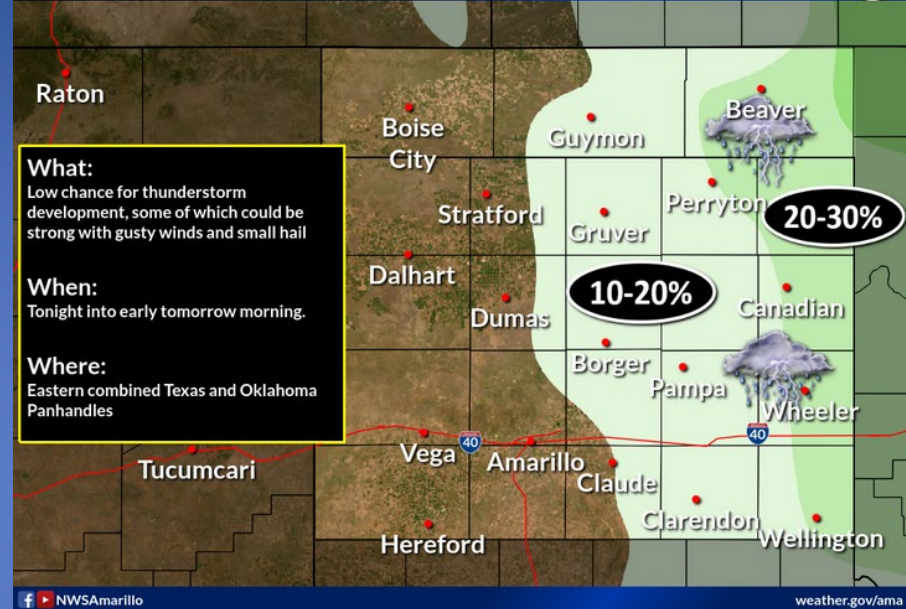
Weather Forecast Office  
Lubbock, TX  
Issued Oct 29, 2024 3:50 AM CDT



Mostly cloudy skies and breezy winds will keep lows in the 50s and 60s. A few storms are possible after midnight near the Highway 83 corridor, some possibly severe.

## Thunderstorm Outlook Tonight

Weather Forecast Office  
Amarillo, TX  
Issued Oct 29, 2024 3:06 AM CDT



There is a low (10-30%) chance for thunderstorms mainly after midnight tonight into early tomorrow morning across the eastern combined Panhandles. If a storm does form, it could approach strong levels with small hail and gusty winds. Chances for severe storms increase further east into Oklahoma.



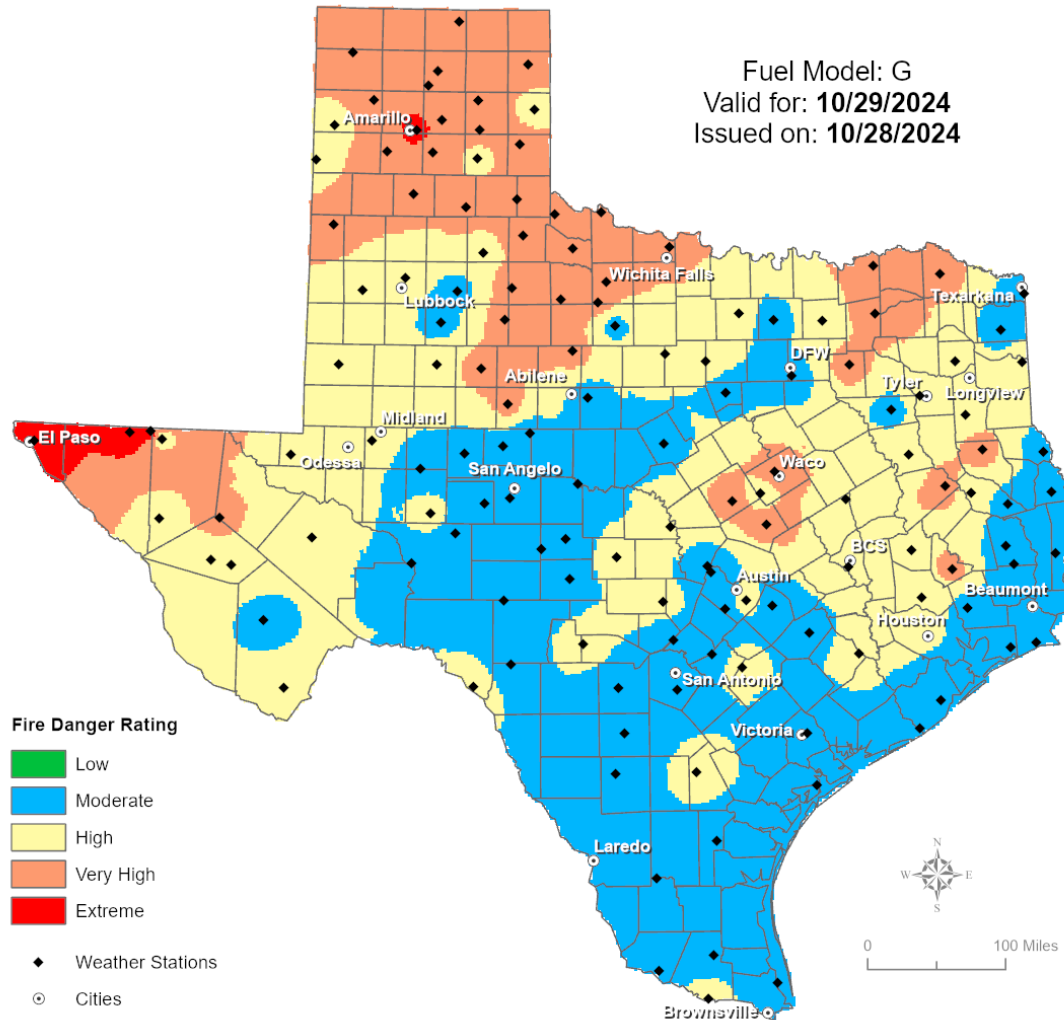
# Weather Warnings/Advisories Issued

DATE	WARNING TYPE	LOCATION
10/28/24	High Wind Warning	Culberson County
10/29/24	High Wind Warning	Hansford, Hartley, Moore and Sherman Counties

# Fire Danger Forecast

## Forecast Fire Danger

Fuel Model: G  
Valid for: 10/29/2024  
Issued on: 10/28/2024



# Burn Ban

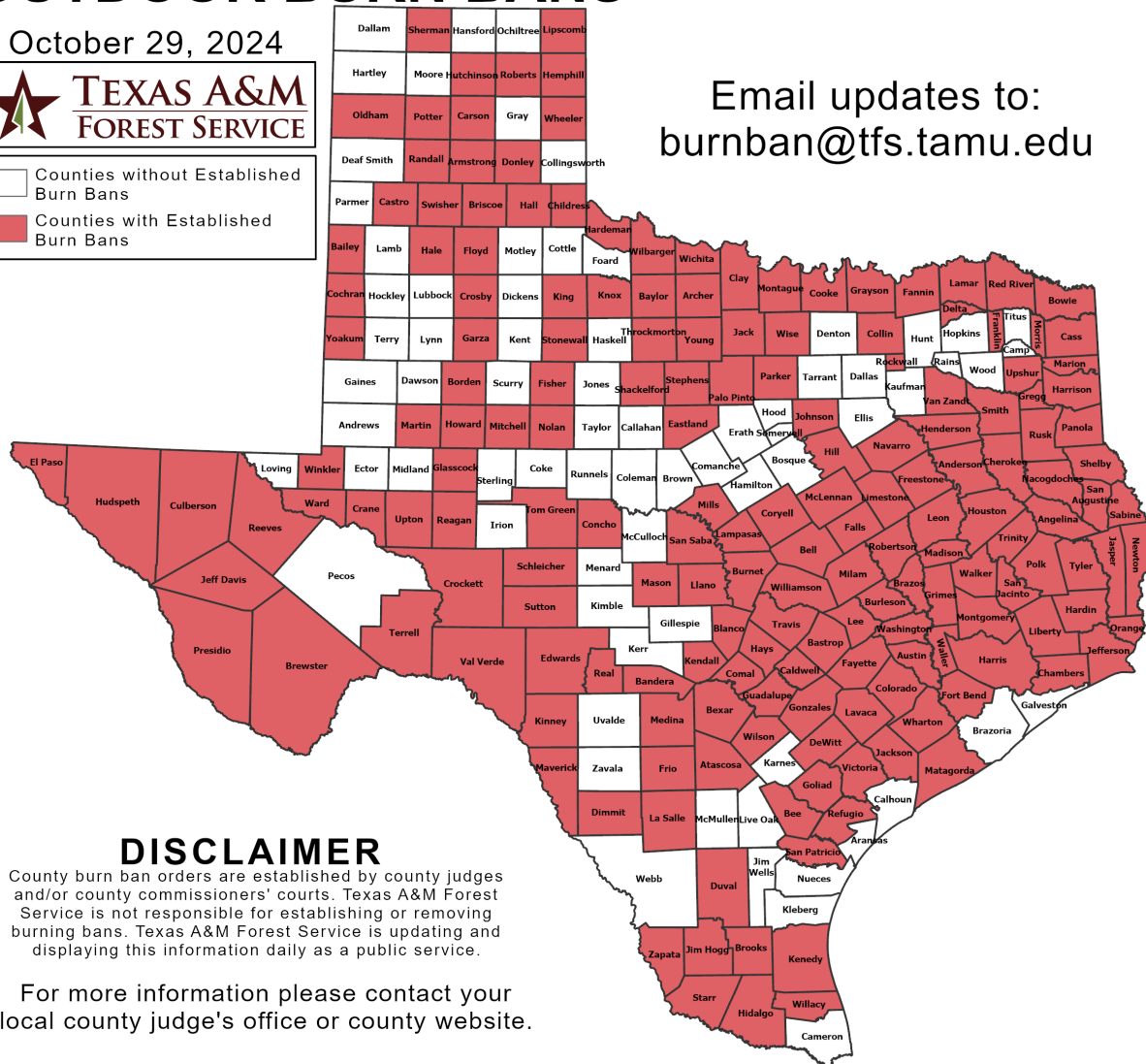
## OUTDOOR BURN BANS

October 29, 2024



Counties without Established Burn Bans  
Counties with Established Burn Bans

Email updates to:  
[burnban@tfs.tamu.edu](mailto:burnban@tfs.tamu.edu)



### Counties with Burn Bans: 181

Anderson  
Angelina  
Archer  
Armstrong  
Atascosa  
Austin  
Bailey  
Bandera  
Bastrop  
Baylor  
Bee  
Bell  
Bexar  
Blanco  
Borden  
Bowie  
Brazos  
Brewster  
Briscoe  
Brooks  
Burlison  
Burnet  
Caldwell  
Carson  
Cass  
Castro  
Chambers  
Cherokee  
Childress  
Clay  
Cochran  
Collin  
Colorado  
Comal  
Concho  
Cooke  
Coryell  
Crane  
Crockett  
Crosby  
Culberson  
Delta  
DeWitt  
Dimmit  
Donley  
Duval  
Eastland  
Edwards  
El Paso  
Falls  
Fannin  
Fayette  
Fisher  
Floyd  
Fort Bend  
Franklin  
Freestone  
Frio  
Garza  
Glasscock  
Goliad  
Gonzales  
Grayson  
Gregg  
Grimes  
Guadalupe  
Hale  
Hall  
Hardeman  
Hardin  
Harris  
Harrison  
Hays  
Hemphill  
Henderson  
Hidalgo  
Hill  
Houston  
Howard  
Hudspeth  
Hutchinson  
Jack  
Jackson  
Jasper  
Jeff Davis  
Jefferson  
Jim Hogg  
Johnson  
Kendall  
Kenedy  
Kinney  
Knox  
Lamar  
Lampasas  
La Salle  
Lavaca  
Lee  
Leon  
Liberty  
Limestone  
Lipscomb  
Llano  
McLennan  
Madison  
Marion  
Martin  
Mason  
Matagorda  
Maverick  
Medina  
Milam  
Mills  
Mitchell  
Montague  
Montgomery  
Morris  
Nacogdoches  
Navarro  
Newton  
Nolan  
Oldham  
Orange  
Palo Pinto  
Panola  
Parker  
Polk  
Potter  
Presidio  
Randall  
Reagan  
Real  
Red River  
Reeves  
Refugio  
Roberts  
Robertson  
Rockwall  
Rusk  
Sabine  
San Augustine  
San Jacinto  
San Patricio  
San Saba  
Schleicher  
Shackelford  
Shelby  
Sherman  
Smith  
Starr  
Stephens  
Stonewall  
Sutton  
Swisher  
Terrell  
Throckmorton  
Tom Green  
Travis  
Trinity  
Tyler  
Upshur  
Upton  
Val Verde  
Van Zandt  
Victoria  
Walker  
Waller  
Ward  
Washington  
Wharton  
Wheeler  
Wilbarger  
Willacy  
Williamson  
Wilson  
Winkler  
Wise  
Yoakum  
Young  
Zapata

### DISCLAIMER

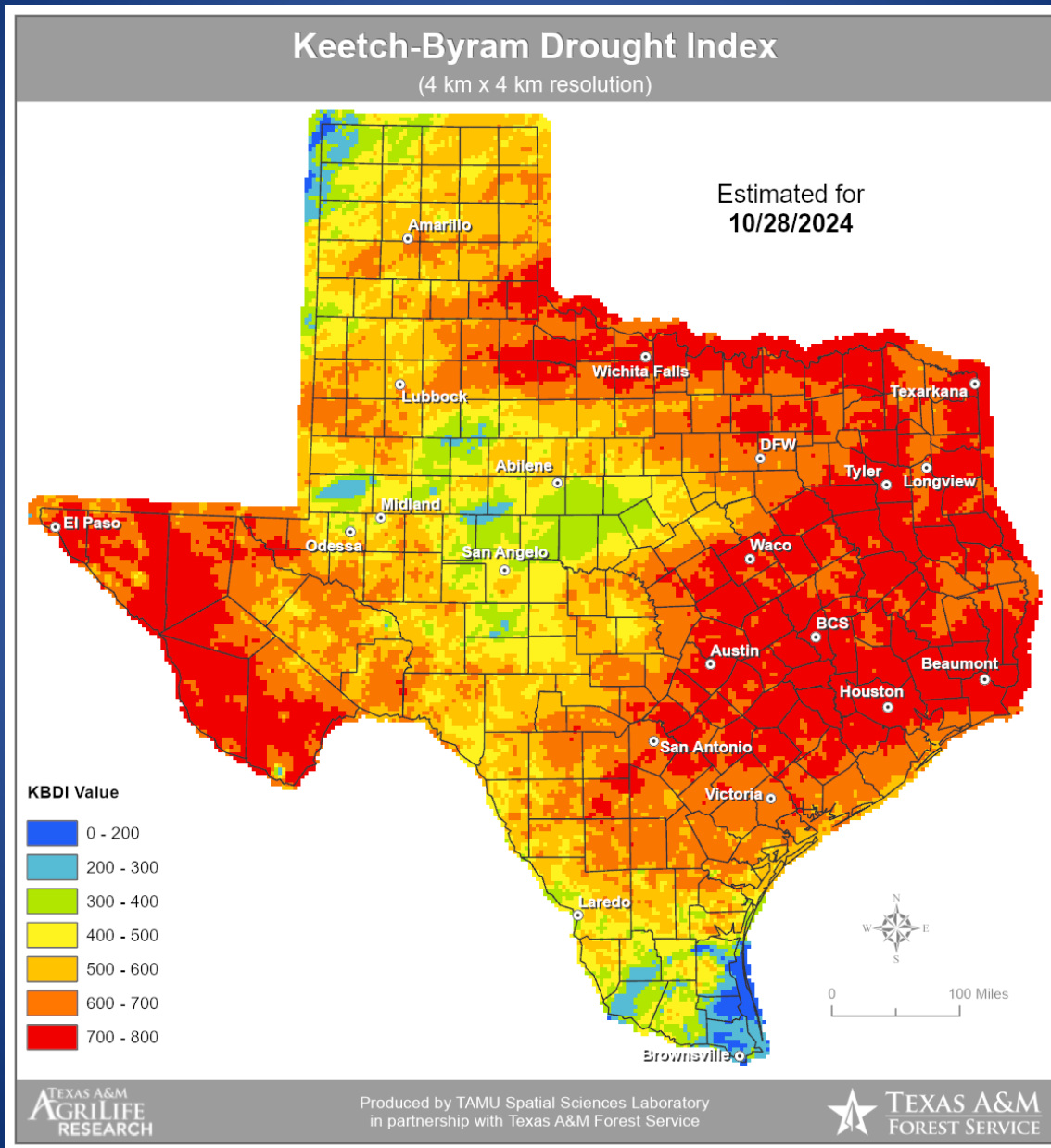
County burn ban orders are established by county judges and/or county commissioners' courts. Texas A&M Forest Service is not responsible for establishing or removing burning bans. Texas A&M Forest Service is updating and displaying this information daily as a public service.

For more information please contact your local county judge's office or county website.

RED FLAG WARNINGS: [www.weather.gov](http://www.weather.gov)  
Additional map formats available at <https://tfsweb.tamu.edu/Burnbans/>



# Keetch-Byram Drought Index

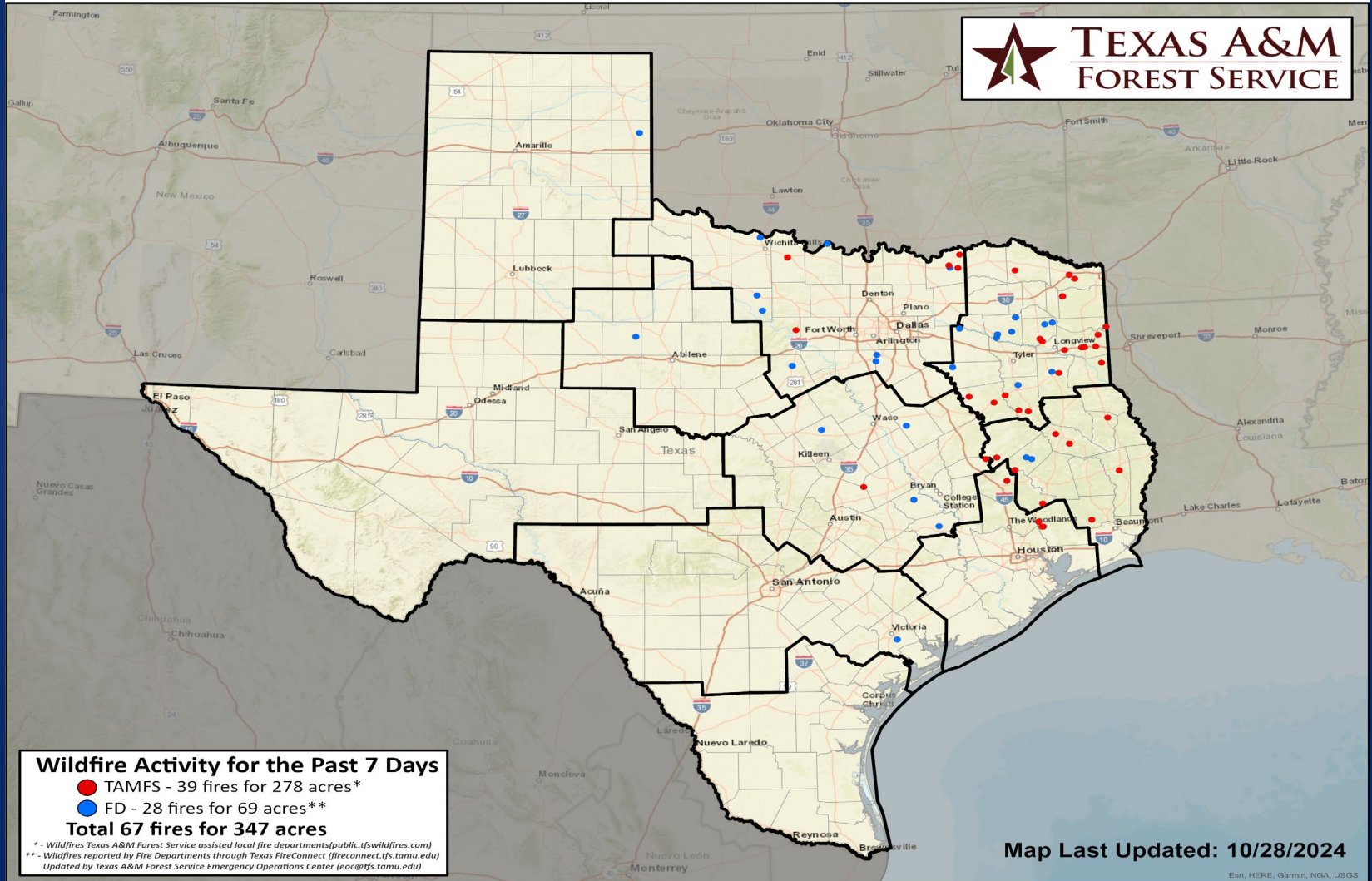


# Fire Weather Warnings/Watches/Statements

DATE	WARNING TYPE	LOCATION
10/28/24	Red Flag Warning	Dallam, Moore and Sherman Counties
10/29/24	Red Flag Warning	Armstrong, Carson, Potter and Randall Counties
10/29/24	Fire Danger Statement	Archer, Baylor, Collingsworth, Culberson, Deaf Donley, Foard, Gray, Hardeman, Hartley, Hemphill, Knox, Lipscomb, Ochiltree, Oldham, Roberts, Smith, Wheeler, Wichita and Wilbarger Counties

# Fire Activity (\*Last 24 Hours)

Report of 531 (+5) fires and 1,280,678 (+39) acres have been burned this year. There are 181 (+4) counties with burn bans. The Keetch-Byram Drought Index list contains 238 (+3) counties with an average over 400.





# Training

DATES		TITLE	COURSE	LOCATION
10/28/24	11/01/24	Incident Command System (ICS) Curricula (Train-the-Trainer)	G-449	Houston
10/28/24	10/31/24	NIMS ICS All-Hazards Operations Section Chief Course	L-958	Austin
10/29/24	10/29/24	Emergency Operations Center Incident Command System Interface	G-191	Roanoke
10/29/24	10/31/24	Intermediate Incident Command System for Expanding Incidents	G-300	Corpus Christi
10/29/24	10/30/24	Advanced Incident Command System for Complex Incidents	G-400	Austin
10/29/24	10/30/24	Advanced Incident Command System for Complex Incidents	G-400	Boerne
10/29/24	10/30/24	Advanced Incident Command System for Complex Incidents	G-400	Uvalde
10/29/24	10/31/24	Preventative Radiological/Nuclear Detection Remote	PRNDOR	Midland

# Statewide Significant Events

DATES		LOCATION	EVENT
10/25/24	11/03/24	Houston	International Quilts Market & Festival

## Exercises

DATES		AGENCY/LOCATION	TYPE: EXERCISE NAME
10/30/24	10/30/24	Belton Independent School District / Belton	Tabletop: City of Temple