

Tropical Weather Awareness



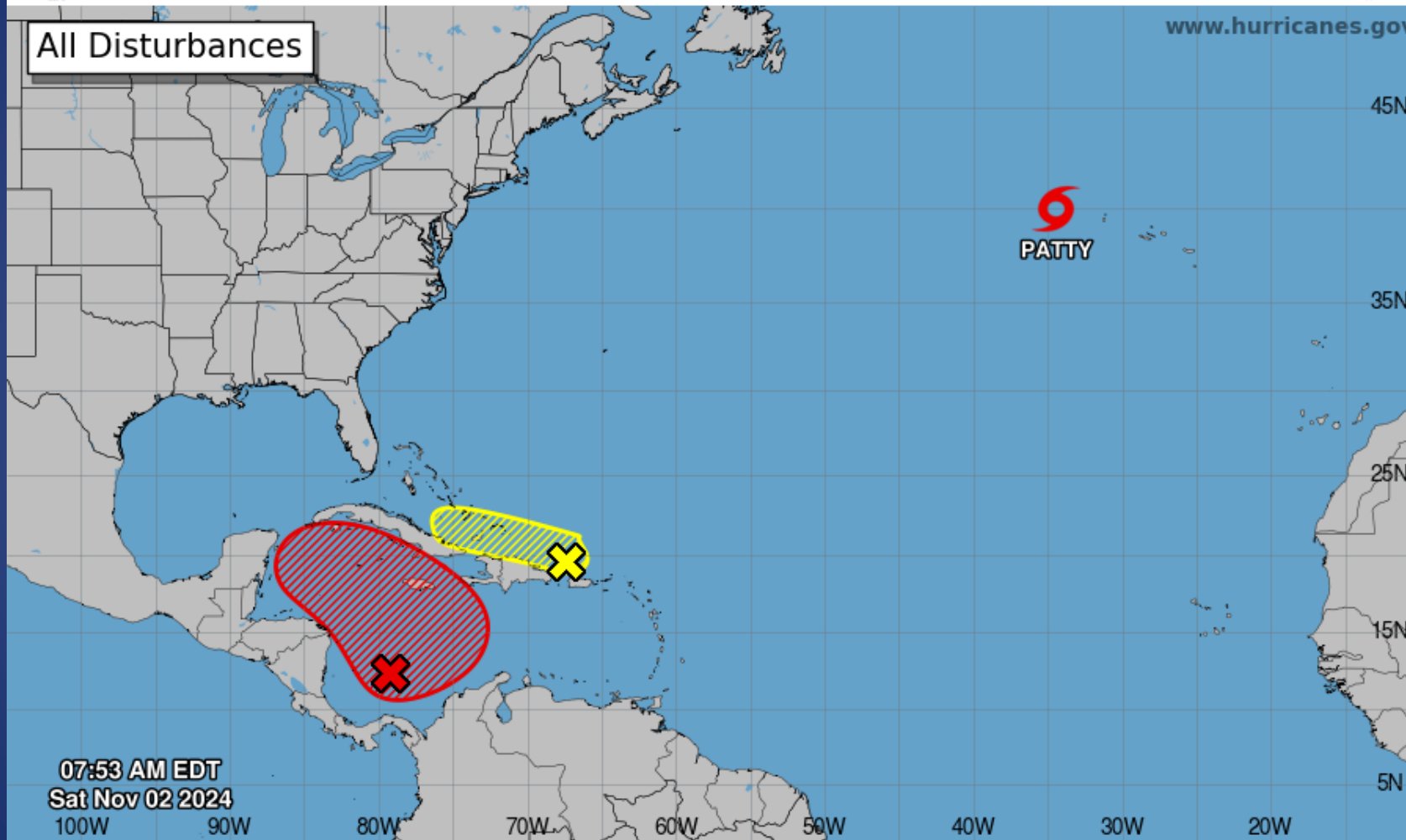
Seven-Day Graphical Tropical Weather Outlook

National Hurricane Center Miami, Florida



www.hurricanes.gov

All Disturbances



07:53 AM EDT
Sat Nov 02 2024

Current Disturbances and Seven-Day Cyclone Formation Chance: < 40% 40-60% > 60%
Tropical or Sub-Tropical Cyclone: Depression Storm Hurricane
 Post-Tropical Cyclone or Remnants

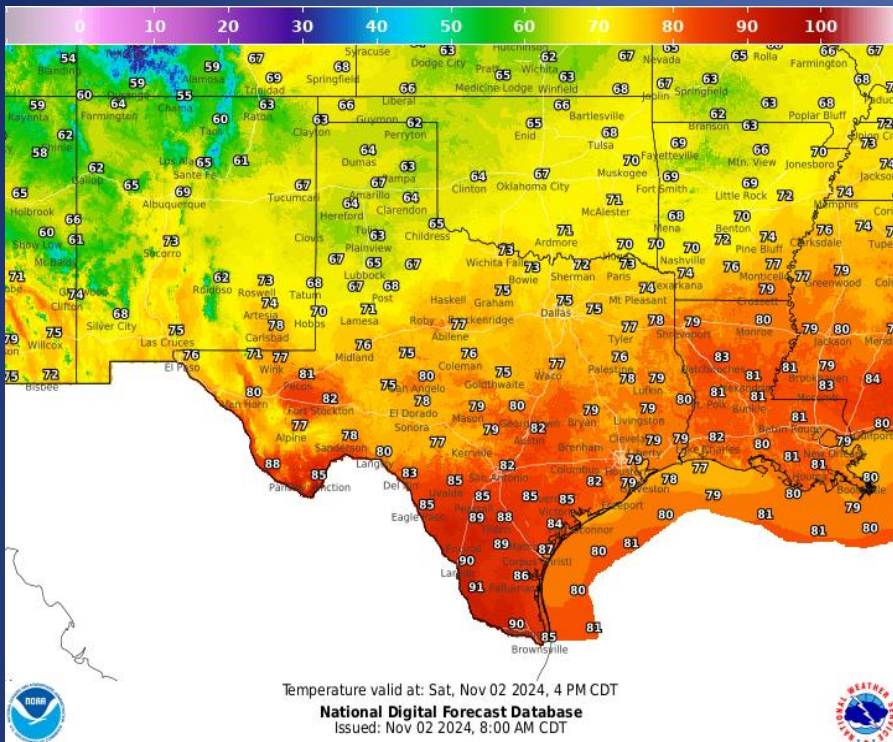
Incidents Reported to the State Operations Center (last 24 hours)

DATE	SUBJECT	LOCATION
11/01/24	Final Report of the Boil Water Notice	Hill County
11/01/24	Final Report of the Boil Water Notice in Van Horn	Culberson County
11/01/24	Initial Report of the Opening Weekend Fire	Hall County
11/01/24	Final Report of the Opening Weekend Fire	Hall County
11/01/24	Preliminary Earthquake Report (M3.0)	Culberson County

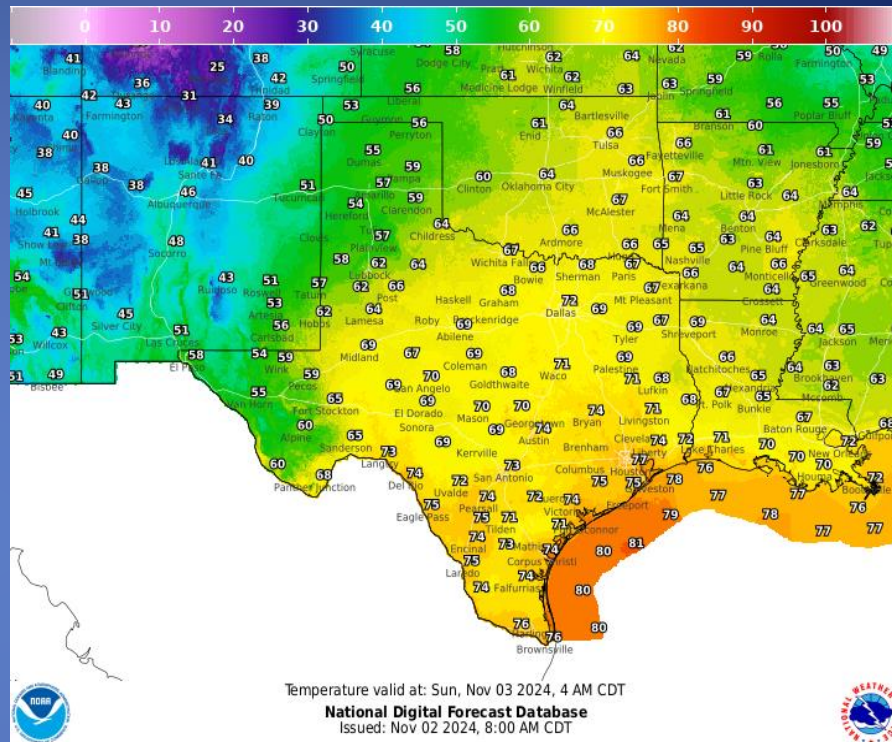
Informational Products Distributed by the State Operations Center

DATE	SUBJECT
11/01/24	NWS West Gulf RFC: Heavy Rain Across WGRFC Area, No Significant Mainstem Flooding Expected
11/01/24	National Hurricane Center Tropical Weather Outlook 1:00 PM CT
11/02/24	NWS Brownsville: Dangerous Currents for Swimmers Along the Lower Texas Beaches into Sunday Evening
11/02/24	NWS Corpus Christi: Coastal Flood Advisory & High Risk of Rip Currents
11/02/24	National Hurricane Center Tropical Weather Outlook 7:00 AM CT
11/02/24	Daily NWS Threat Brief for FEMA Region 6
10/02/24	NWS Fort Worth: Strong to Severe Storm & Heavy Rainfall Threat Through Monday

Weather Forecast

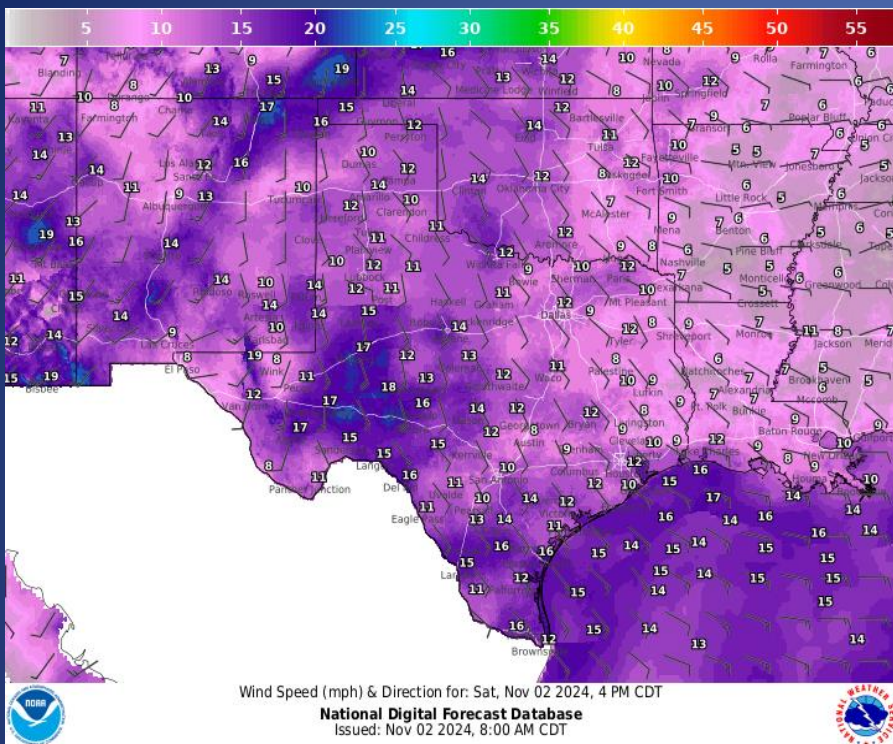


Highs

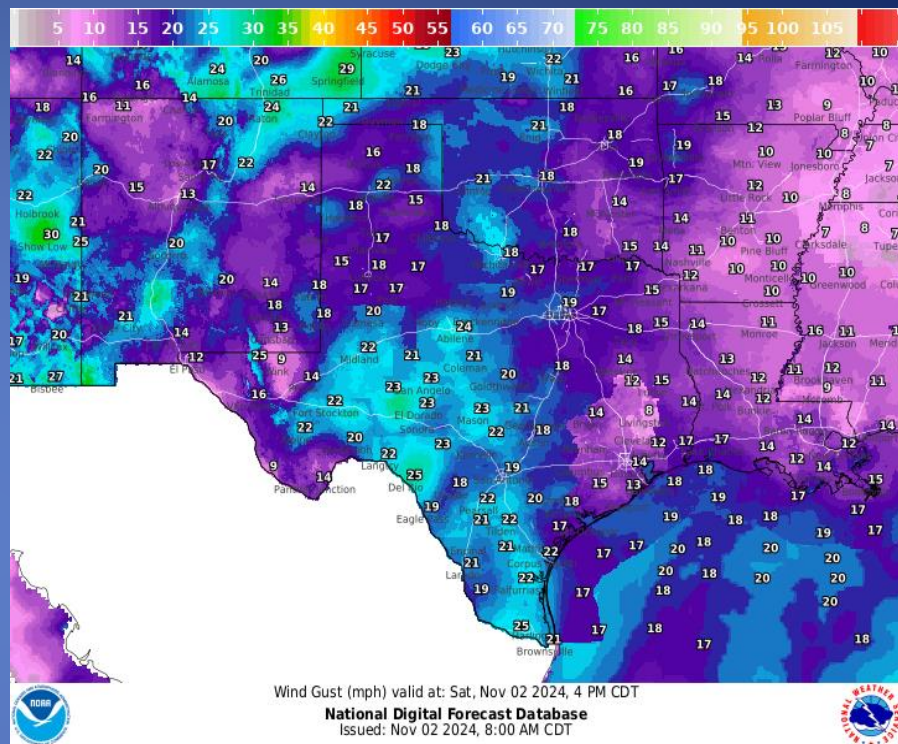


Lows

Weather Forecast

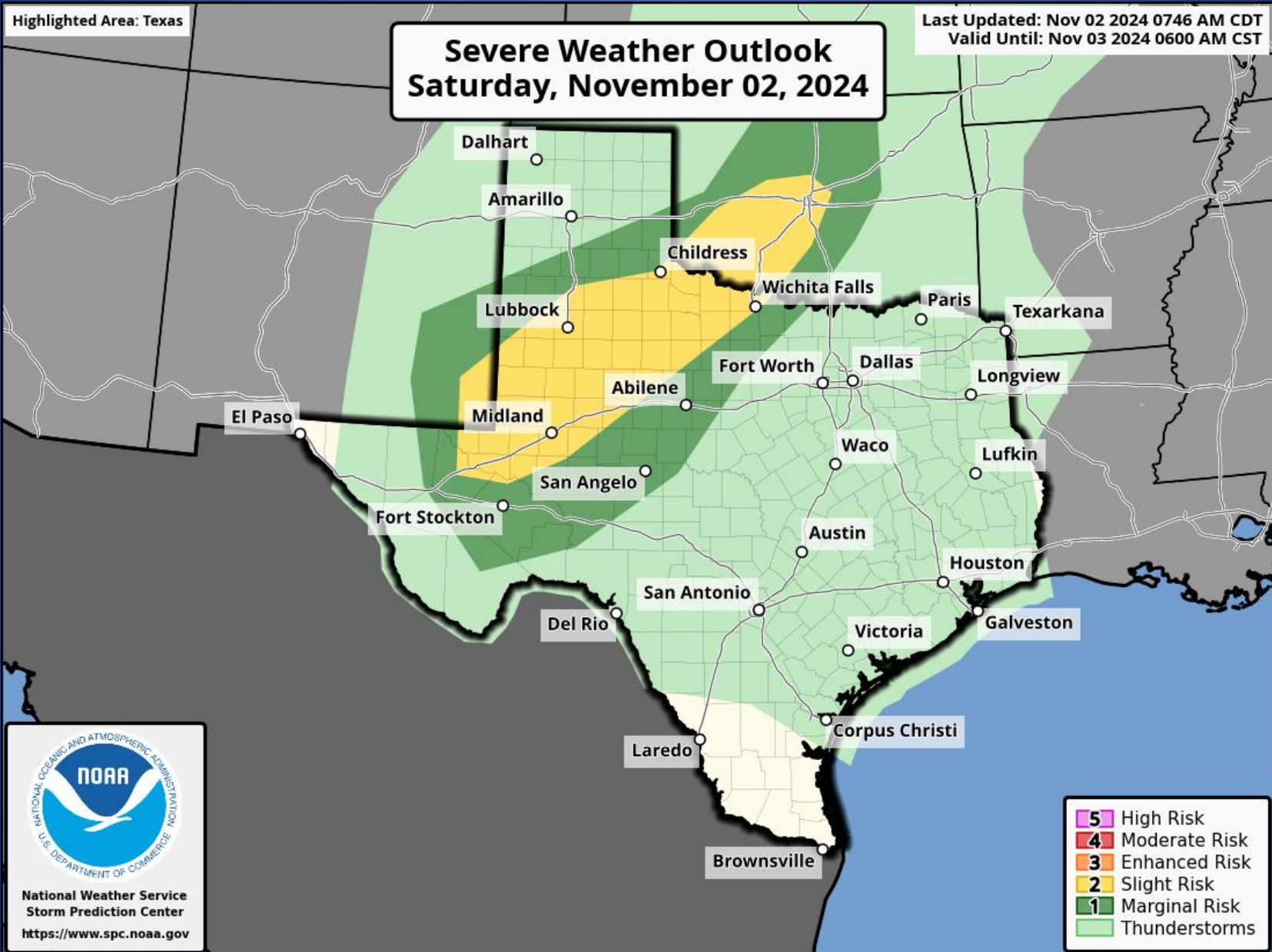


Wind Speeds



Gusts

Hazardous Weather



Hazardous Weather

Flash Flood Threat Saturday

Weather Forecast Office
Amarillo, TX
Issued November 2, 2024 6:16 AM

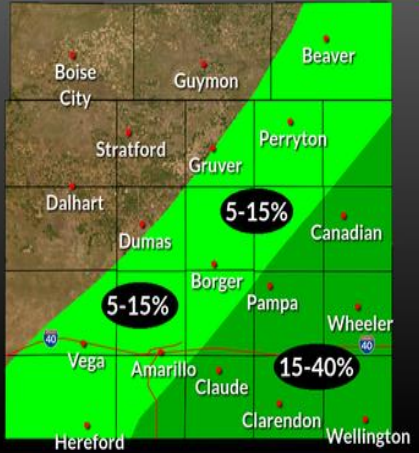


Potential Hazards



- Heavy rain is likely across portions of the Panhandles today
- Flash flood risk is most likely in areas that see prolonged moderate/heavy rain or multiple rounds of rain
- Turn around, don't drown!

Chance of Flash Flood within 25 Miles



NWSAmarillo

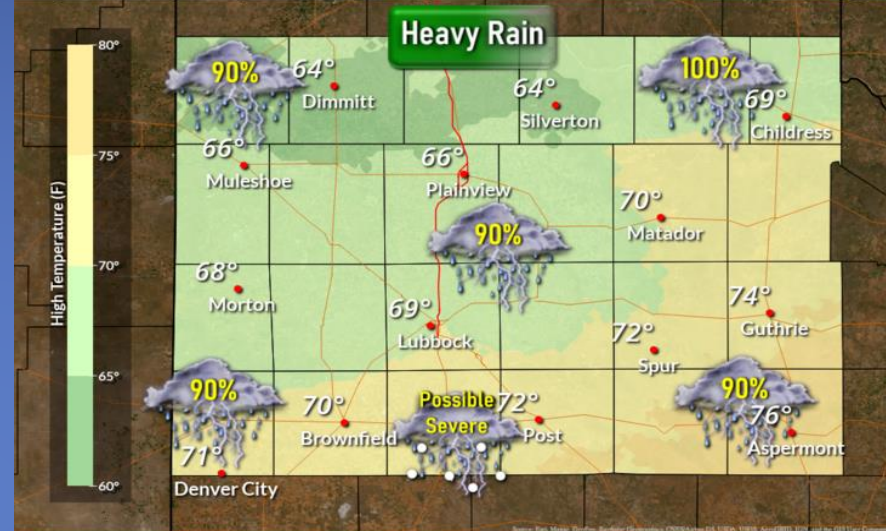
weather.gov/ama

There is a chance for flash flooding today, especially where there is prolonged moderate to heavy rainfall. This is primarily favored across the southeastern half of the Texas Panhandle.

Cloudy & A Cool November Rain

Heavy rain and flooding at times | A few severe storms also possible

Weather Forecast Office
Lubbock, TX
Issued Nov 02, 2024 1:45 AM CDT

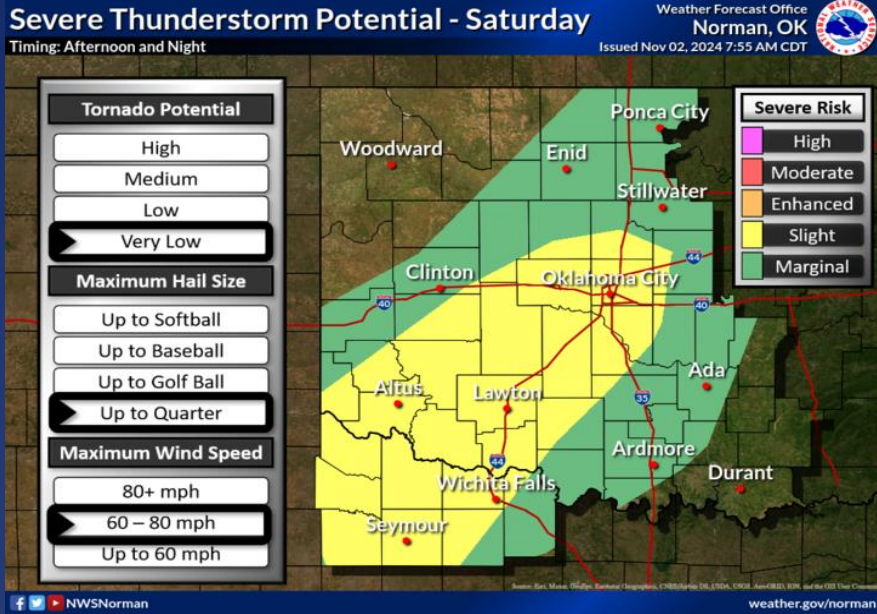


NWSLubbock

weather.gov/lub

Multiple rounds of showers and thunderstorms with heavy rain and some flooding at times will impact the region today. A few severe thunderstorms are also possible. Highs in the 60s and lower 70s will be common under cloudy skies.

Hazardous Weather



A line of storms will move across much of North and Central Texas during the day Monday. Severe weather, including damaging wind gusts and tornadoes, and localized flooding will be possible, especially along/east of I-35 during the afternoon hours. Check for forecast updates and make sure you have multiple ways to receive warnings!

Hazardous Weather

Coastal Flood Advisory | High Risk Rip Currents

Through Sunday Afternoon



Coastal flooding, mainly during times of high tide



Along Bays and Gulf-facing Beaches of the Middle Texas Coast



- Inundation up to 1 foot
- Beach Erosion & Coastal Inundation Possible
- High Risk of Rip Currents
- Flooding of roads near bays



NATIONAL WEATHER SERVICE
CORPUS CHRISTI

Follow: [Twitter](#) [Facebook](#) [Instagram](#) @NWSCorpus

Updated: November 2, 2024

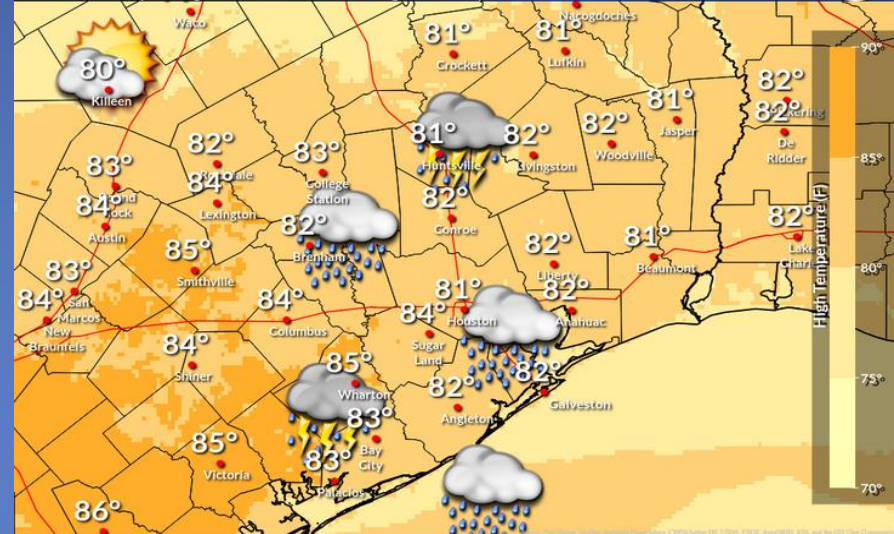


A Coastal Flood Advisory is in effect for the Gulf facing beaches and inland areas along the bays through at least Sunday afternoon. Water levels at times of high tide are expected to range between 2-2.5 feet above mean sea level which could lead to beach inundation of up to 1 foot.

Saturday's High Temperatures

Showers/storms spreading inland from the coast throughout the day

Weather Forecast Office
Houston/Galveston TX
Issued Nov 02, 2024 2:14 AM CDT

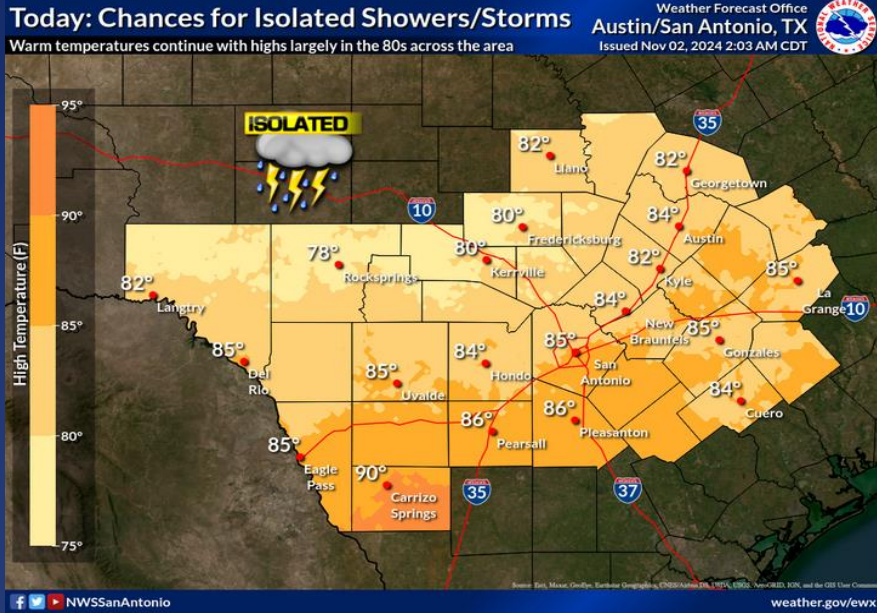


[Facebook](#) [Twitter](#) [Instagram](#) @NWSHouston

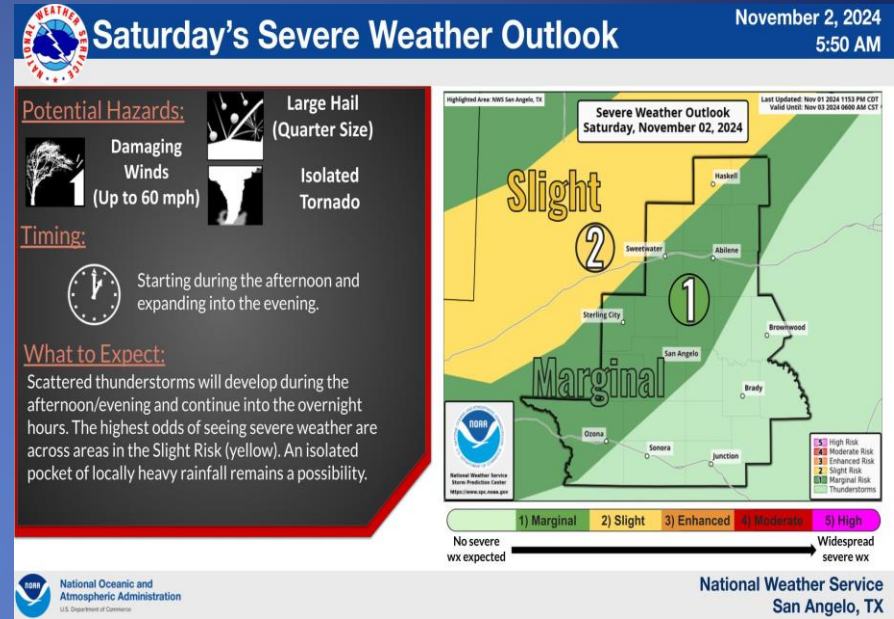
weather.gov/hgx

A rainy day with showers and storms spreading inland from the coast. Highs mainly in the low 80s.

Hazardous Weather

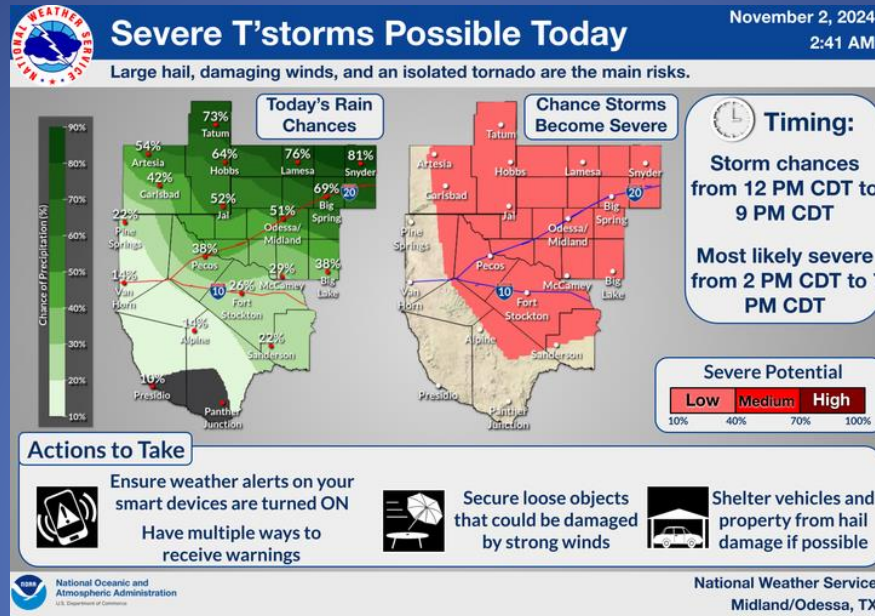


Low chances for isolated showers or thunderstorms continue today with warm highs from the upper 70s to around 90 degrees. Southerly wind may be breezy at times, especially in the west



Large hail, damaging winds, and an isolated tornado are possible this afternoon and evening. Excessive rainfall is also possible with some of the heavier cells.

Hazardous Weather



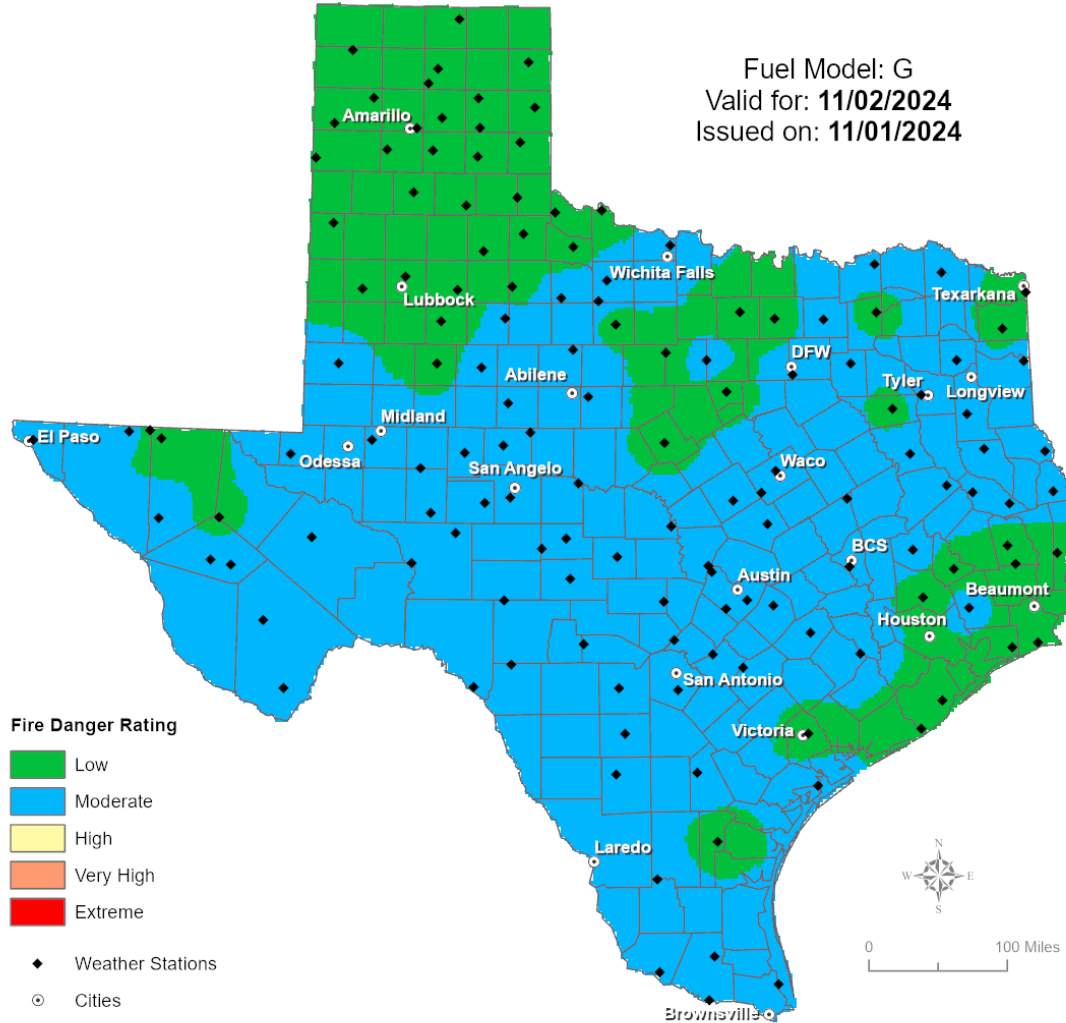
A low chance (10-40 percent) of severe thunderstorms is possible this afternoon and evening for portions of the Permian Basin and Southeast New Mexico. The main risks with any severe thunderstorms that develop will be large hail, damaging winds, and an isolated tornado. Have multiple ways to receive warnings later this afternoon and evening!

Weather Warnings/Advisories Issued

DATE	WARNING TYPE	LOCATION
11/01/24	Flood Advisory	Tom Green and Webb Counties
11/01/24	Flash Flood Warning	Tom Green and Webb Counties
11/01/24	Severe Thunderstorm Warning	Coke and Tom Green Counties
11/02/24	Severe Thunderstorm Warning	Carson, Dallam, Deaf Smith, Gray, Hartley, Hemphill, Hutchinson, Lipscomb Moore, Potter, Ochiltree, Oldham, Randall, Roberts and Sherman Counties
11/02/24	Flood Watch	Archer, Bailey, Clay, Castro, Foard, Hale, Hardeman, Lamb, Knox, Parmer and Swisher Counties
11/02/24	Flash Flood Warning	Parmer County
11/02/24	Flood Advisory	Kinney, Maverick, Hutchinson, Uvalde, and Val Verde Counties
11/02/24	Coastal Flood Advisory	Aransas, Calhoun, Kleberg, Nueces, Refugio and San Patricio Counties

Fire Danger Forecast

Forecast Fire Danger



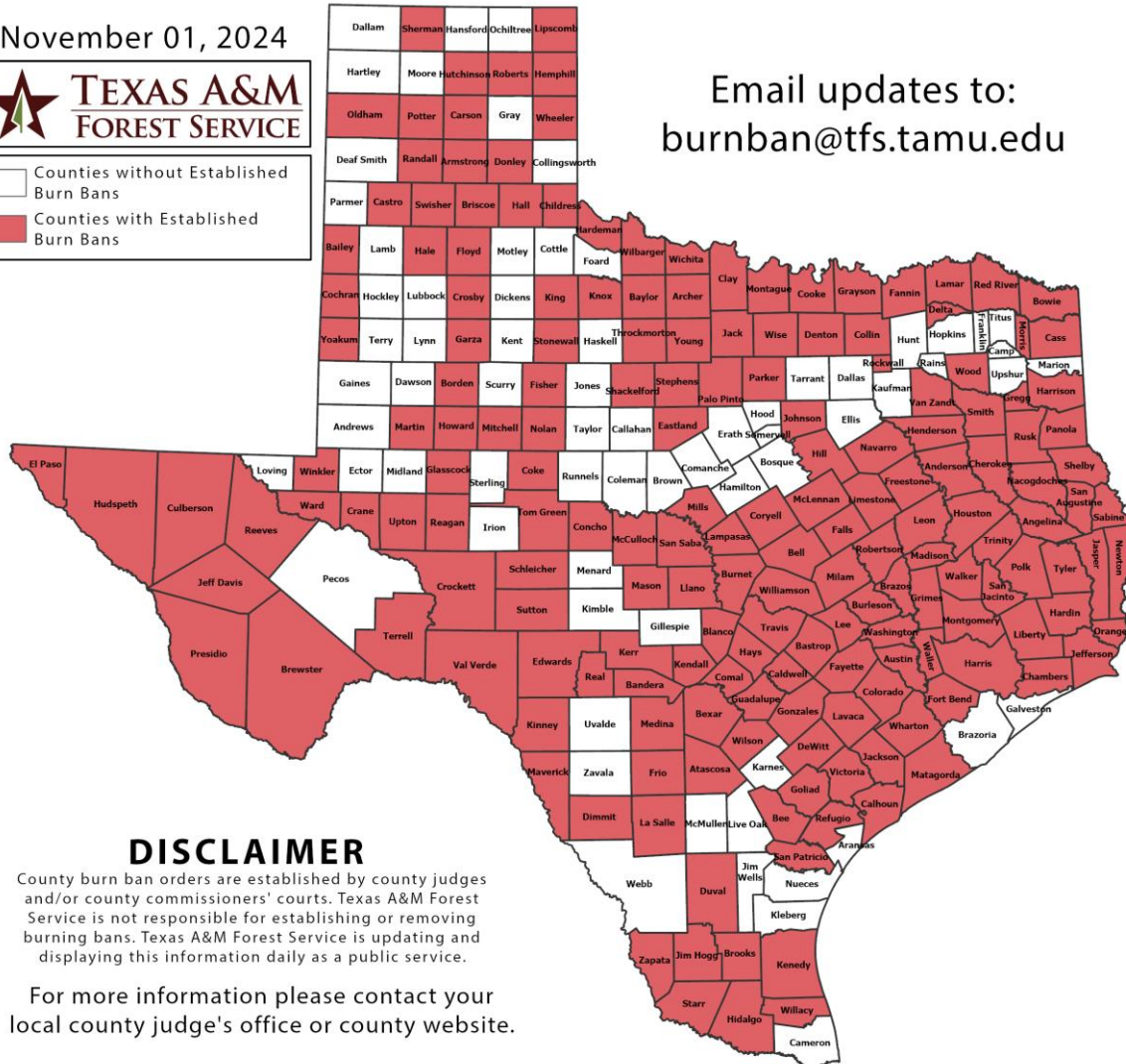
Burn Ban

OUTDOOR BURN BANS

November 01, 2024



Counties without Established Burn Bans
 Counties with Established Burn Bans



Email updates to:
burnban@tfs.tamu.edu

Counties with Burn Bans: 184

- Anderson
- Angelina
- Archer
- Armstrong
- Atascosa
- Austin
- Bailey
- Bandera
- Bastrop
- Baylor
- Bee
- Bell
- Bexar
- Blanco
- Borden
- Bowie
- Brazos
- Brewster
- Briscoe
- Brooks
- Burleson
- Burnet
- Caldwell
- Calhoun
- Carson
- Castro
- Chambers
- Cherokee
- Childress
- Clay
- Cochran
- Coke
- Collin
- Colorado
- Comal
- Concho
- Cooke
- Coryell
- Crane
- Crockett
- Crosby
- Culberson
- Delta
- Denton
- DeWitt
- Dimmit
- Donley
- Duval
- Eastland
- Edwards
- El Paso
- Falls
- Fannin
- Fayette
- Fisher
- Floyd
- Fort Bend
- Freestone
- Frio
- Garza
- Glasscock
- Goliad
- Gonzales
- Grayson
- Gregg
- Grimes
- Guadalupe
- Hale
- Hall
- Hardeman
- Hardin
- Harris
- Harrison
- Hays
- Hemphill
- Henderson
- Hidalgo
- Hill
- Houston
- Howard
- Hudspeth
- Hutchinson
- Jack
- Jackson
- Jasper
- Jeff Davis
- Jefferson
- Jim Hogg
- Johnson
- Kendall
- Kenedy
- Kerr
- King
- Kinney
- Knox
- Lamar
- Lampasas
- La Salle
- Lavaca
- Lee
- Leon
- Liberty
- Limestone
- Lipscomb
- Llano
- McCulloch
- McLennan
- Madison
- Martin
- Mason
- Matagorda
- Maverick
- Medina
- Milam
- Mills
- Mitchell
- Montague
- Montgomery
- Morris
- Nacogdoches
- Navarro
- Newton
- Nolan
- Oldham
- Orange
- Palo Pinto
- Panola
- Parker
- Polk
- Potter
- Presidio
- Randall
- Reagan
- Real
- Red River
- Reeves
- Refugio
- Roberts
- Robertson
- Rockwall
- Rusk
- Sabine
- San Augustine
- San Jacinto
- San Patricio
- San Saba
- Schleicher
- Shackelford
- Shelby
- Sherman
- Smith
- Starr
- Stephens
- Stonewall
- Sutton
- Tarrant
- Terrell
- Throckmorton
- Tom Green
- Travis
- Trinity
- Tyler
- Upton
- Val Verde
- Van Zandt
- Victoria
- Walker
- Waller
- Ward
- Washington
- Wharton
- Wheeler
- Wichita
- Wilbarger
- Willacy
- Williamson
- Wilson
- Winkler
- Wise
- Wood
- Yoakum
- Young
- Zapata

DISCLAIMER

County burn ban orders are established by county judges and/or county commissioners' courts. Texas A&M Forest Service is not responsible for establishing or removing burning bans. Texas A&M Forest Service is updating and displaying this information daily as a public service.

For more information please contact your local county judge's office or county website.

RED FLAG WARNINGS: www.weather.gov

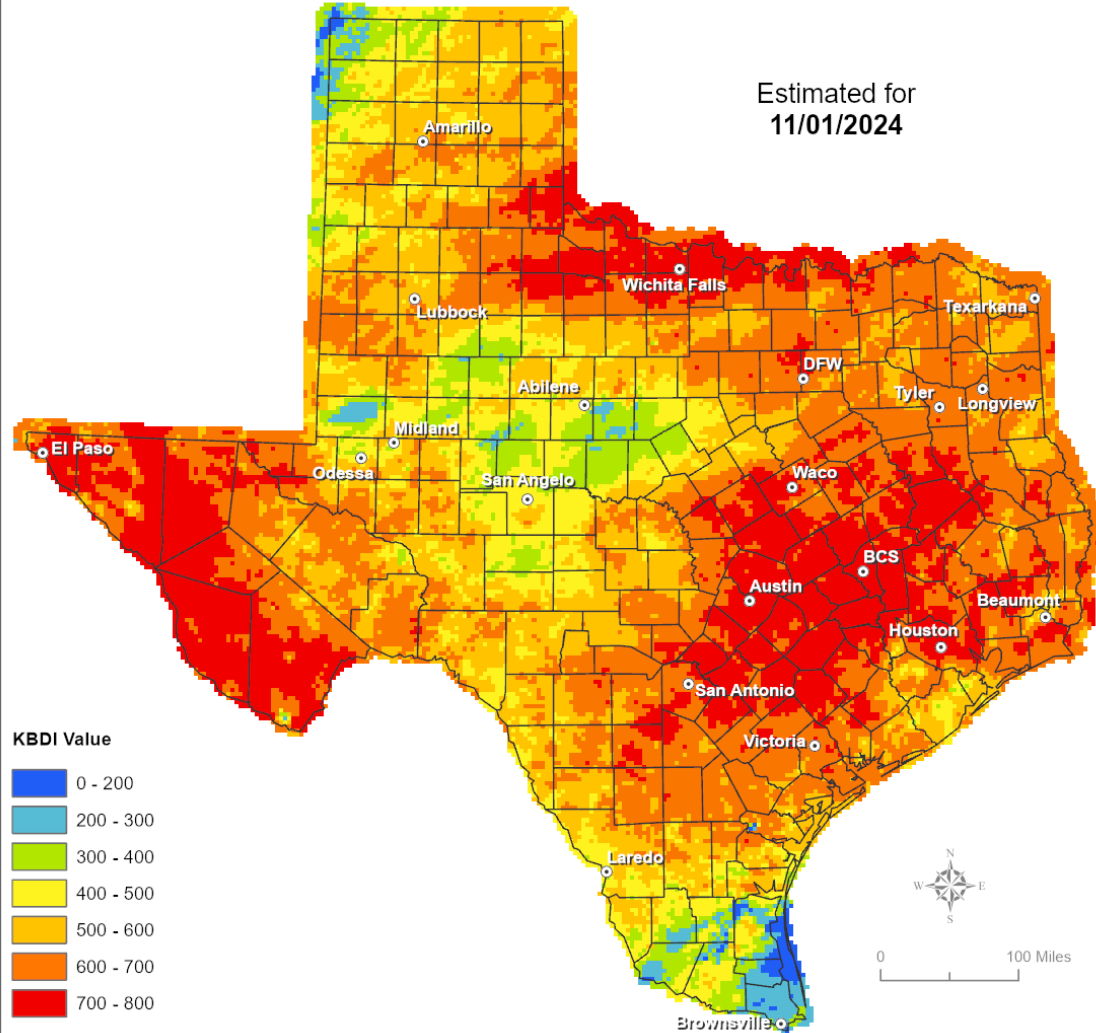
Additional map formats available at <https://tfsweb.tamu.edu/Burnbans/>

Keetch-Byram Drought Index

Keetch-Byram Drought Index

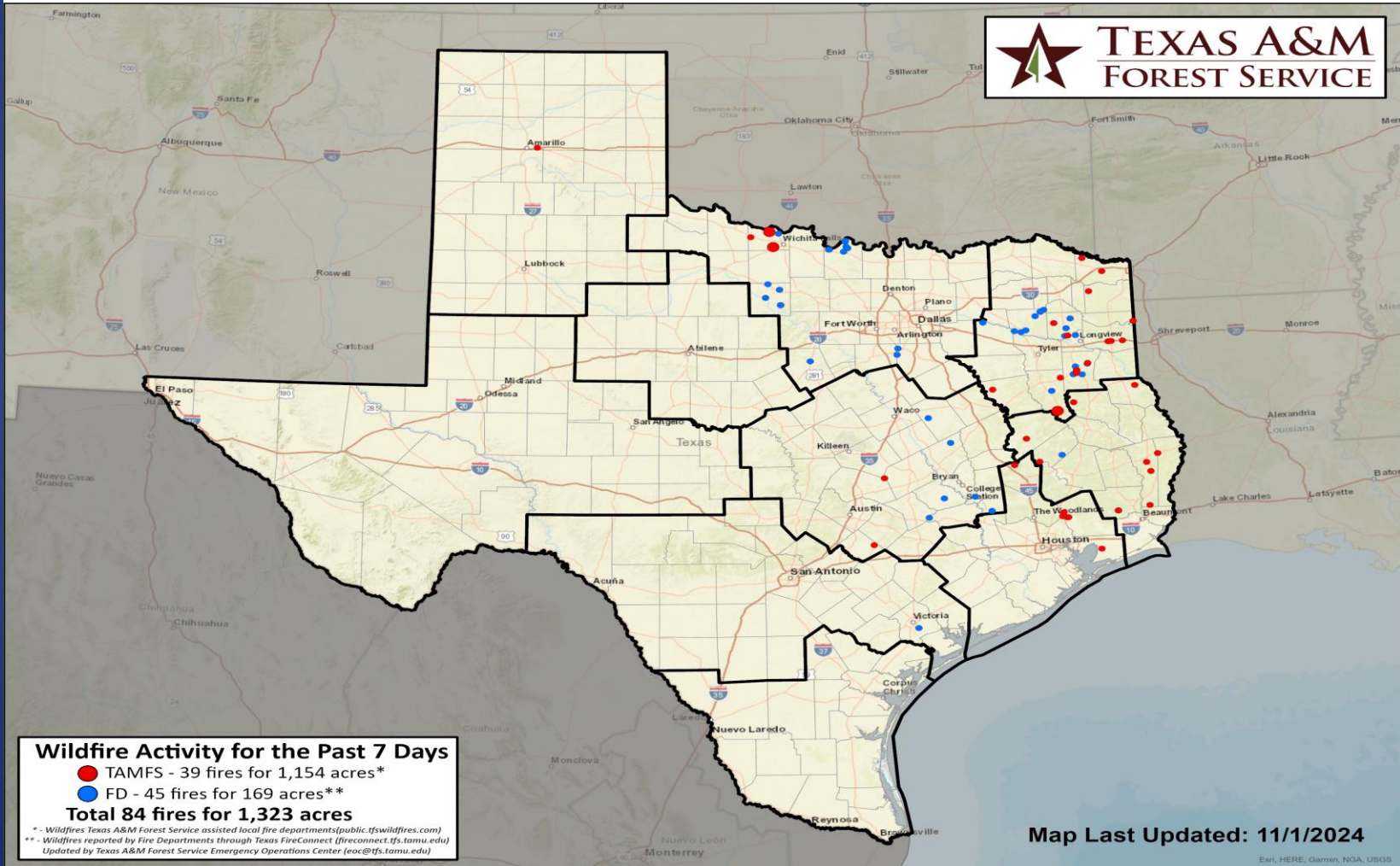
(4 km x 4 km resolution)

Estimated for
11/01/2024



Fire Activity (*Last 24 Hours)

Report of 557 (+1) fires and 1,281,814 (+239) acres have been burned this year. There are 184 (No Change) counties with burn bans. The Keetch-Byram Drought Index list contains 241 (No Change) counties with an average over 400.



Training

DATES		TITLE	COURSE	LOCATION
11/01/24	11/03/24	Community Emergency Response Team Basic Training (Hybrid)	G-317	Bedford
11/01/24	11/03/24	Community Emergency Response Team Basic Training	G-317	Fort Worth
11/01/24	11/03/24	Community Emergency Response Team Basic Training (Face to Face)	G-317	Bedford

Statewide Significant Events

DATES		LOCATION	EVENT
10/25/24	11/03/24	Houston	International Quilts Market & Festival
11/01/24	11/03/24	Galveston	Lone Star Rally