

Texas Division of Emergency Management Texas State Operations Center



**Sunday, November 3rd, 2024
As of 0900 CDT**

Tropical Weather Awareness



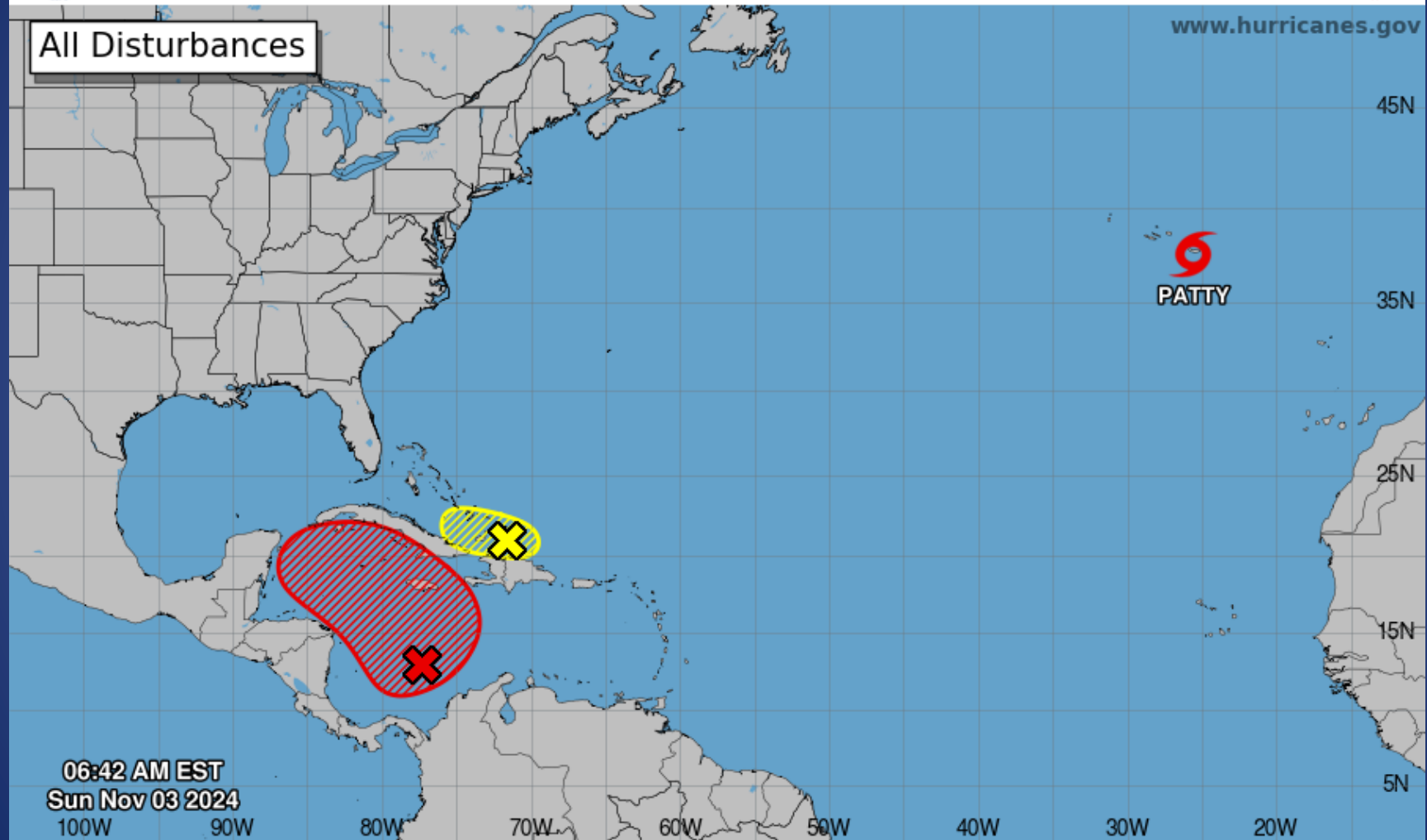
Seven-Day Graphical Tropical Weather Outlook

National Hurricane Center Miami, Florida



www.hurricanes.gov

All Disturbances



06:42 AM EST
Sun Nov 03 2024

Current Disturbances and Seven-Day Cyclone Formation Chance: < 40% 40-60% > 60%
Tropical or Sub-Tropical Cyclone: Depression Storm Hurricane
 Post-Tropical Cyclone or Remnants

Incidents Reported to the State Operations Center (last 24 hours)

DATE	SUBJECT	LOCATION
11/02/24	Preliminary Earthquake Report (M3.0)	Culberson County

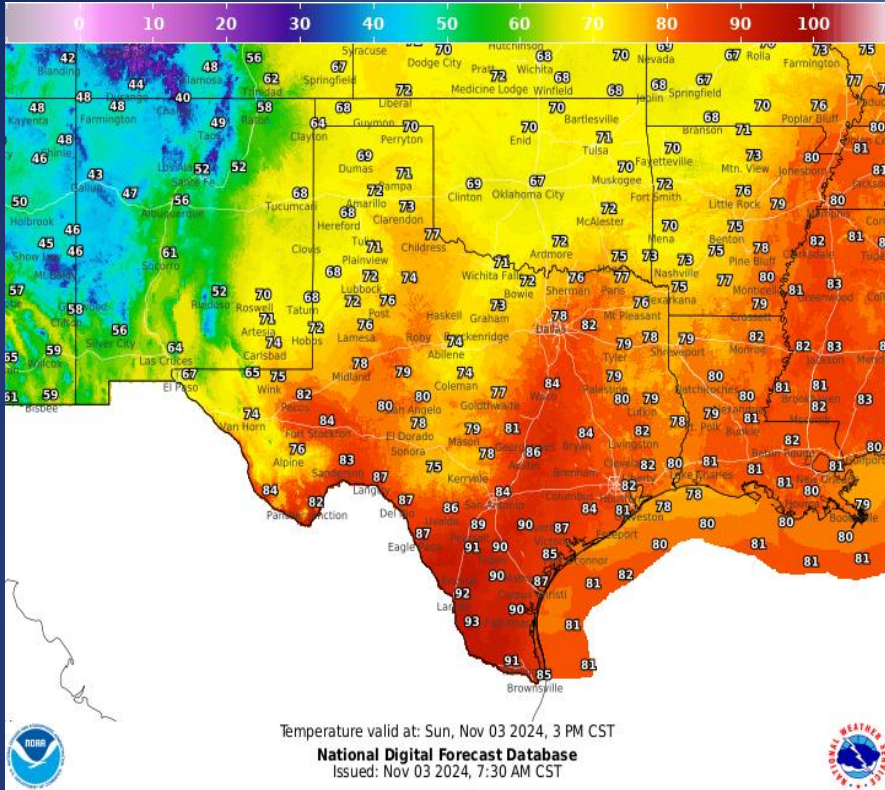
Informational Products Distributed by the State Operations Center

DATE	SUBJECT
11/02/24	NWS Amarillo: Weather Briefing For Saturday November 2nd and Sunday November 3 rd
11/02/24	National Hurricane Center Tropical Weather Outlook 1:00 PM CT
11/02/24	National Hurricane Center Tropical Weather Outlook 07:00 PM CT
11/03/24	National Hurricane Center Tropical Weather Outlook 1:00 AM CT
11/03/24	NWS Brownsville: Rip Current Risk Extended
11/03/24	NWS Shreveport, LA: Severe Weather and Heavy Rain Threat
11/03/24	National Hurricane Center Tropical Weather Outlook 7:00 AM CT

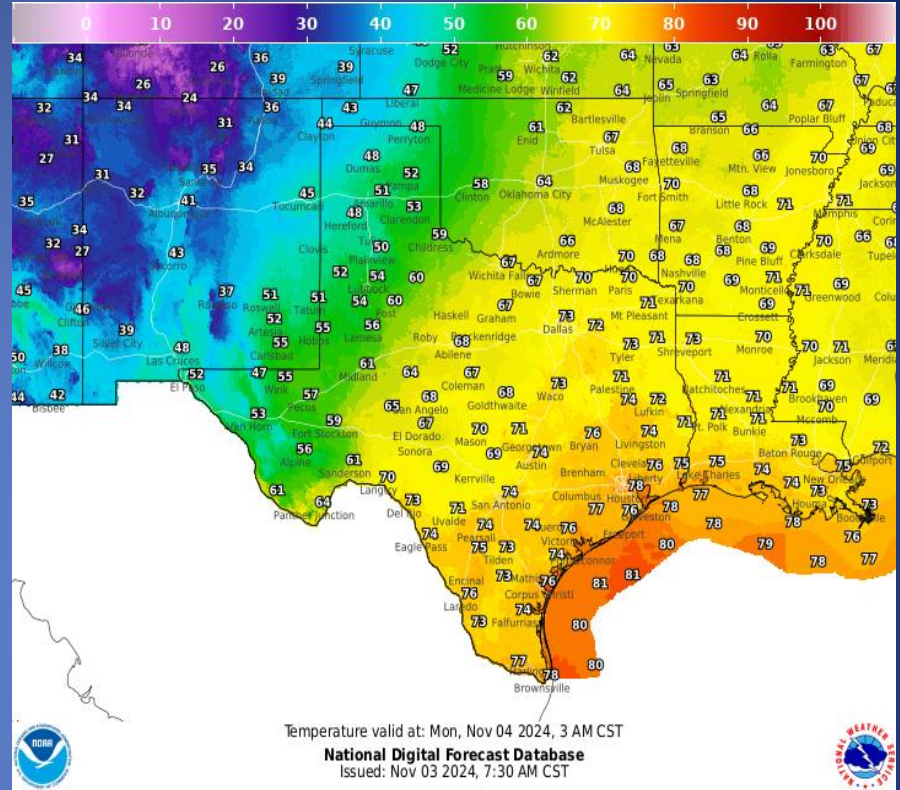
Informational Products Distributed by the State Operations Center

DATE	SUBJECT
11/03/24	NWS Corpus Christi: Coastal Flood Advisory & High Risk of Rip Currents
11/03/24	NWS Fort Worth: Strong Or Severe Storms & Heavy Rain/Flood Threat Today and Monday
11/03/24	Daily NWS Threat Brief for FEMA Region 6

Weather Forecast

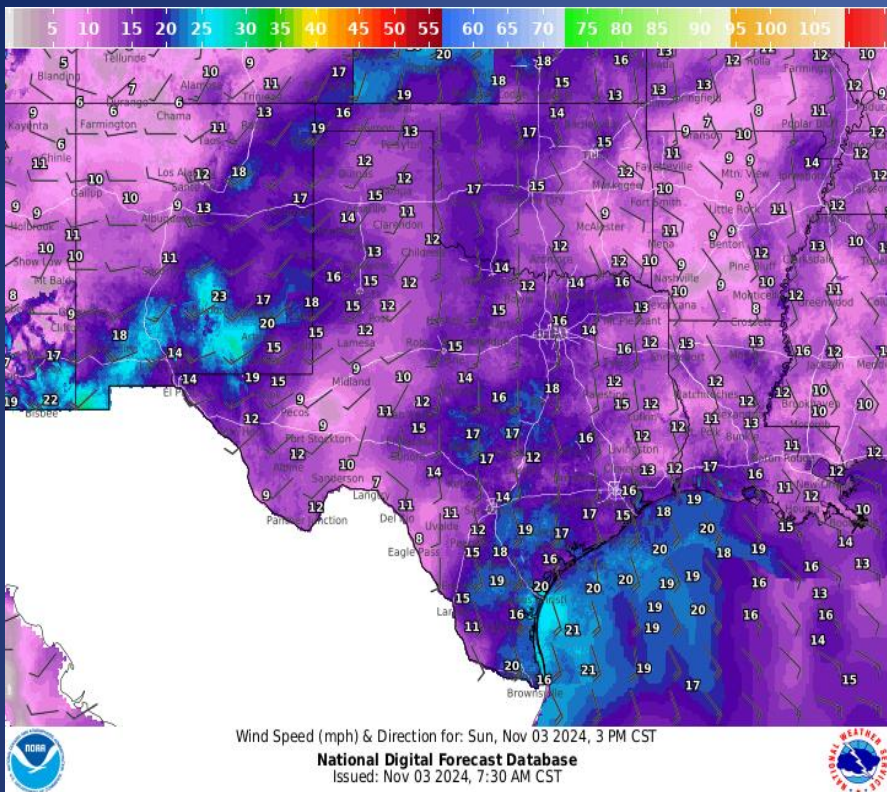


Highs

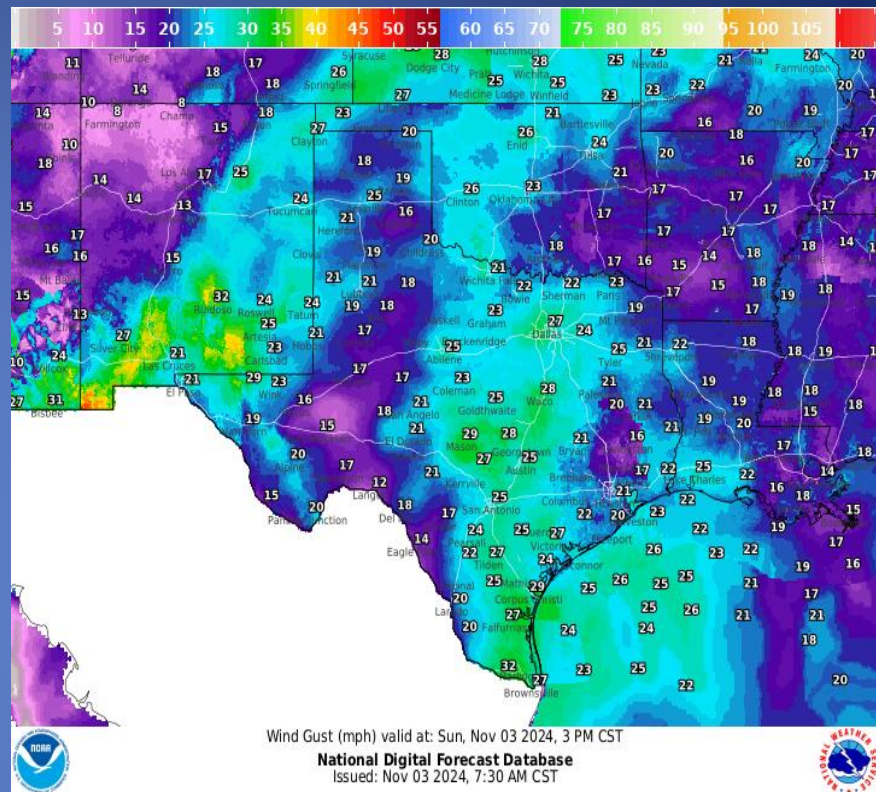


Lows

Weather Forecast



Wind Speeds



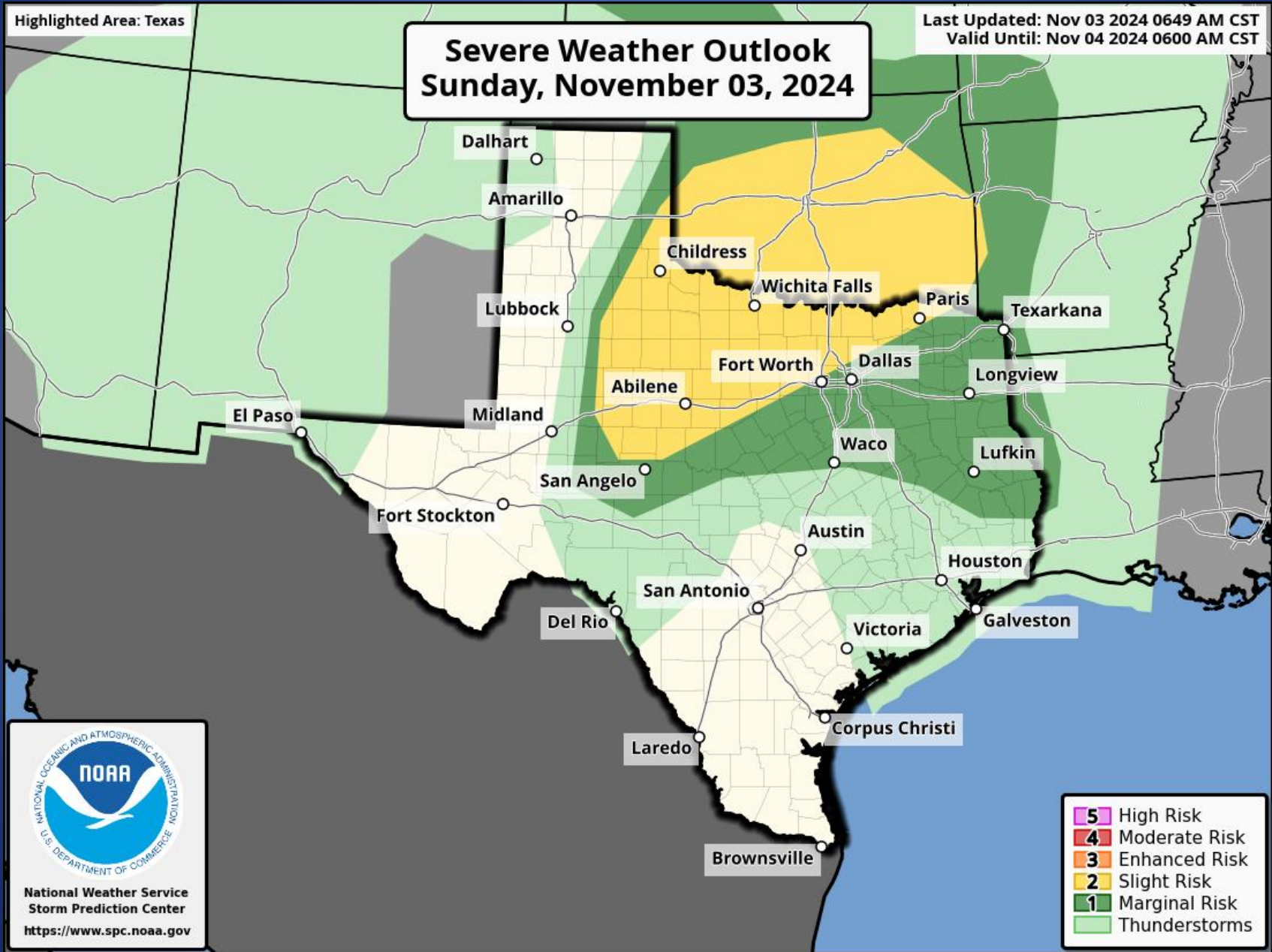
Gusts

Hazardous Weather

Highlighted Area: Texas

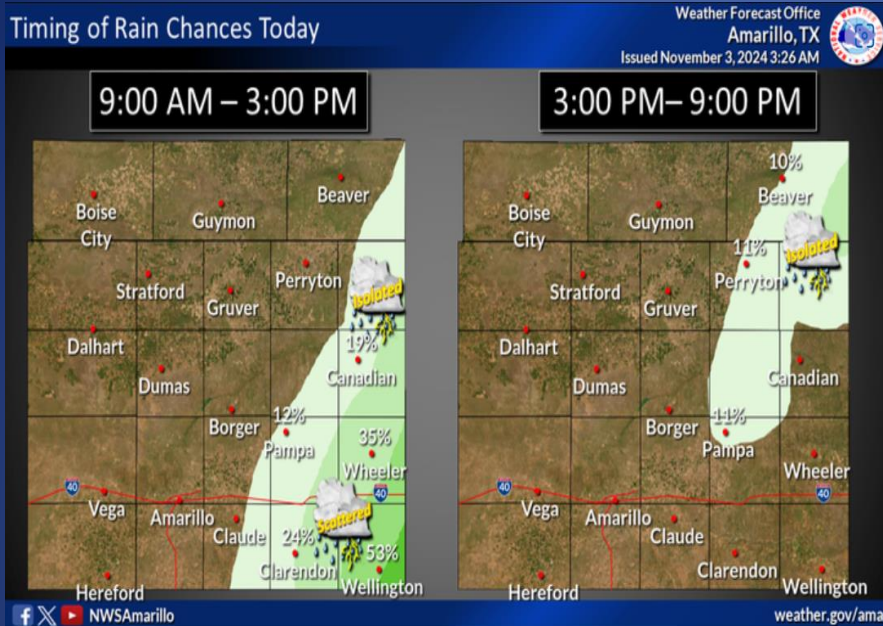
Last Updated: Nov 03 2024 0649 AM CST
Valid Until: Nov 04 2024 0600 AM CST

Severe Weather Outlook Sunday, November 03, 2024

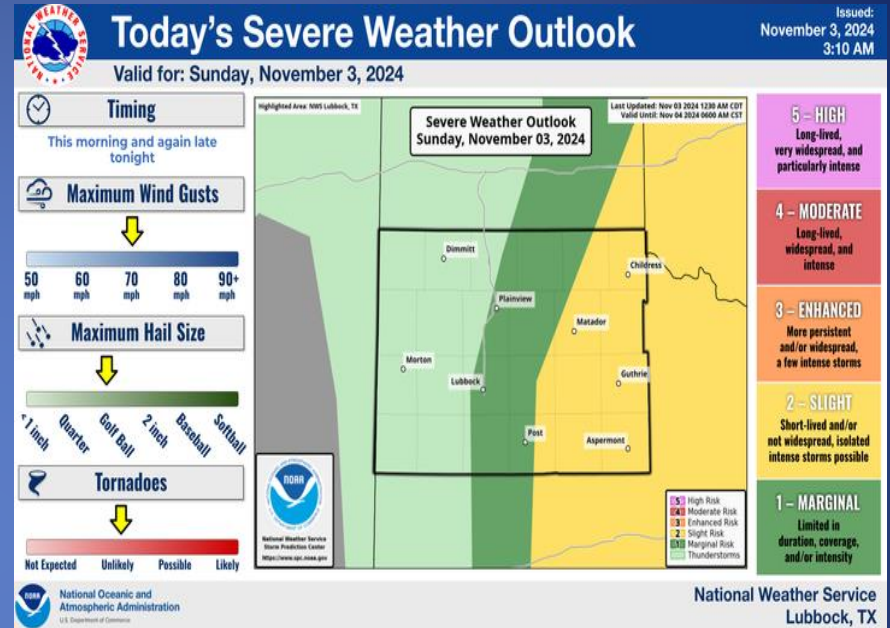


5	High Risk
4	Moderate Risk
3	Enhanced Risk
2	Slight Risk
1	Marginal Risk
	Thunderstorms

Hazardous Weather

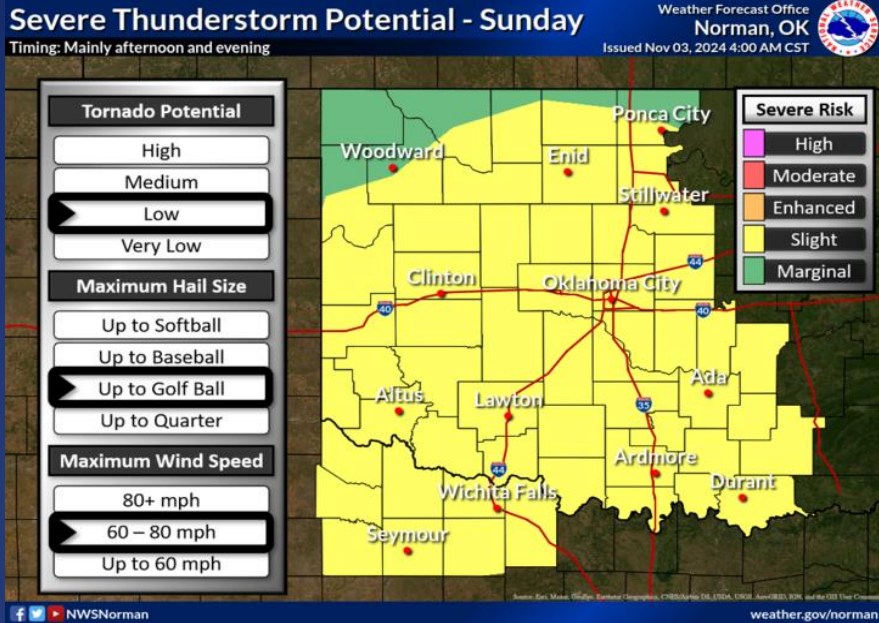


There is a chance for thunderstorms today across the eastern Panhandles, mostly between the 9 AM to 3 PM but could continue until 9 PM. There is a very low chance that storms in the southeastern Texas Panhandle will be capable of producing 1" hail and 60 mph winds. If that were to happen, it'd be most favored in the 11 AM to 3 PM timeframe.



The severe weather threat today will be focused mainly off the Caprock. Severe storms are possible this morning and again late tonight, with the primary hazard being large hail.

Hazardous Weather



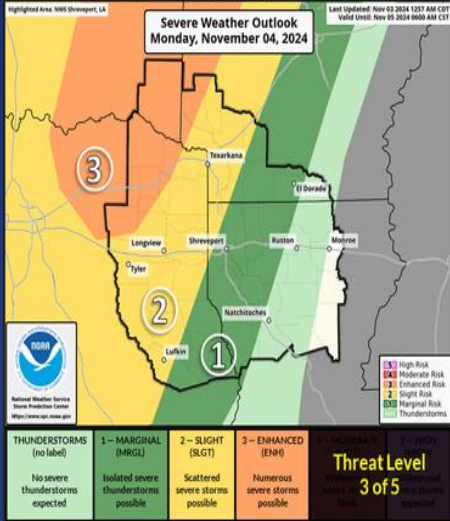
A couple rounds of strong thunderstorms are expected in North Texas today through tonight which will be capable of gusty winds, hail, and heavy rainfall/flooding. Scattered showers and isolated storms are possible farther to the south.

Hazardous Weather

Severe Weather on Monday

Valid 7:00 AM CST Monday through 7:00 AM CST Tuesday

Weather Forecast Office
Shreveport, LA
Issued November 3, 2024 1:49 AM CDT




KEY MESSAGES

WHAT... Strong to severe thunderstorms capable of producing damaging winds and tornadoes.

WHERE... Mainly north and west of the I-49 Corridor, including far Northeast Texas, Southeast Oklahoma, and adjacent Southwest Arkansas.

WHEN... Monday afternoon through early Tuesday.

THREATS



SAFETY

- Stay weather aware.
- Have multiple ways to receive warnings.
- Know where your safe place is in the event you need to take shelter.

NWS Shreveport

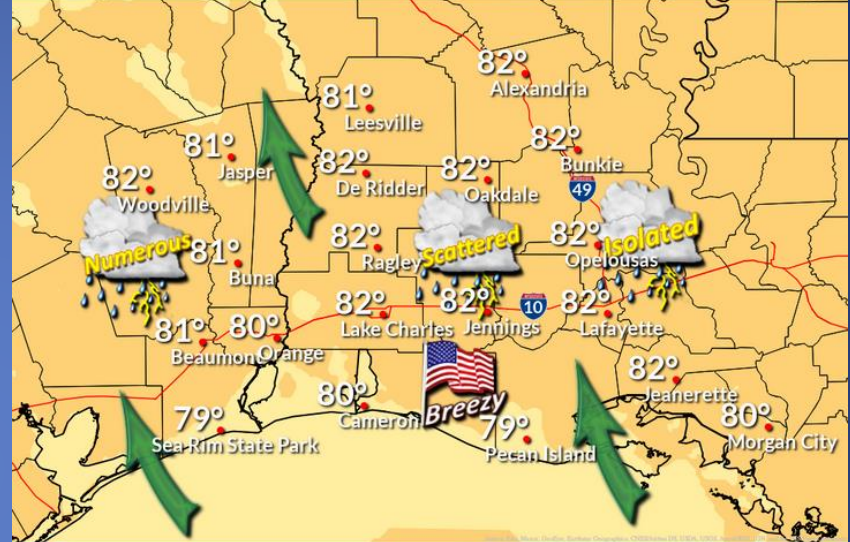
weather.gov/shv

The threat of strong to severe thunderstorms will return to the Four State Region on Monday afternoon through Monday night, mainly across the northwest half of the region. Stay tuned for more details as this forecast is further refined over the next few days!

Sunday

Mostly cloudy and warm. Chances of showers and thunderstorms.

Weather Forecast Office
Lake Charles, LA
Issued Nov 02, 2024 2:14 PM CDT



NWS Lake Charles

weather.gov/lch

Sunday. Mostly cloudy with scattered to numerous showers and thunderstorms over Southeast Texas and Southwest Louisiana, isolated showers over Central and South Central Louisiana. Highs in the lower 80s. Southeast winds 15 to 20 mph and gusty.

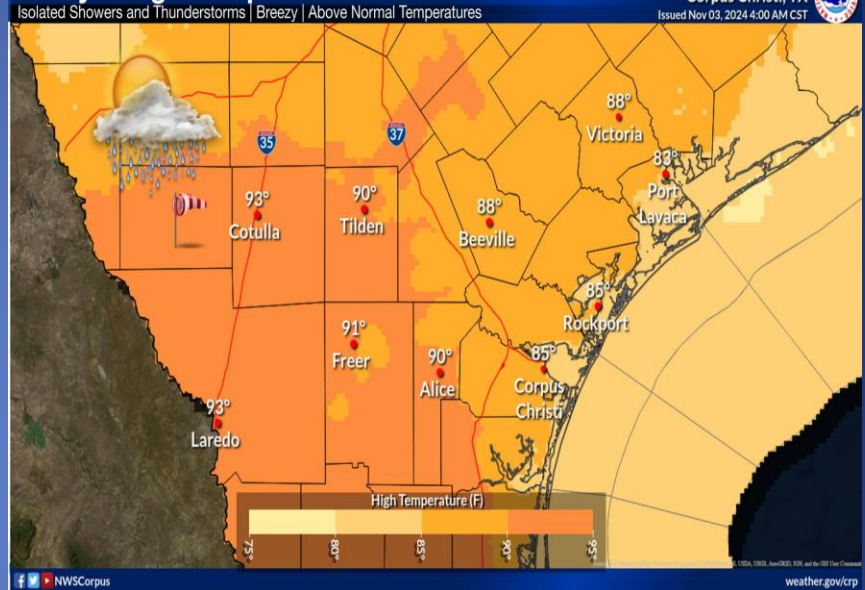
Hazardous Weather

Sunday's High Temperatures



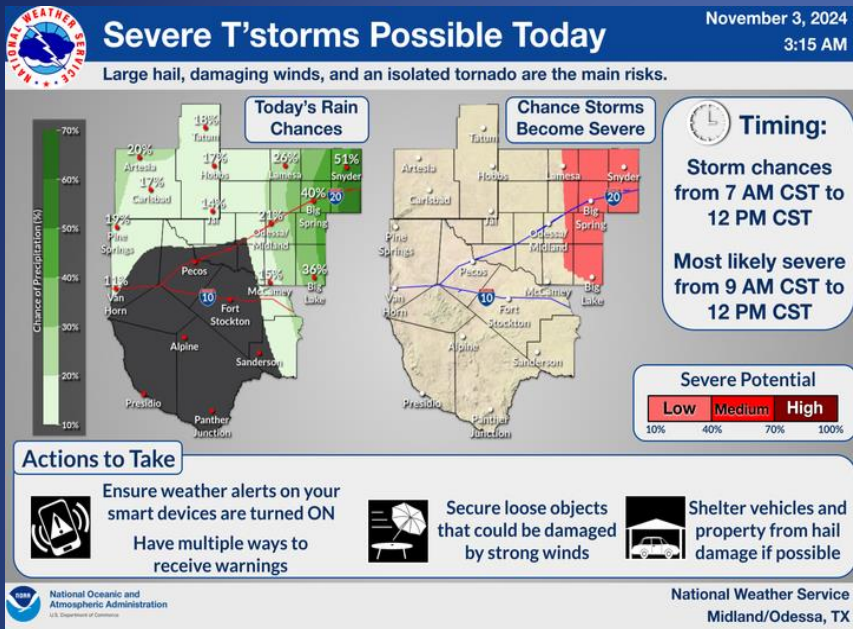
Rain and storm chances continue.

Today's High Temperatures

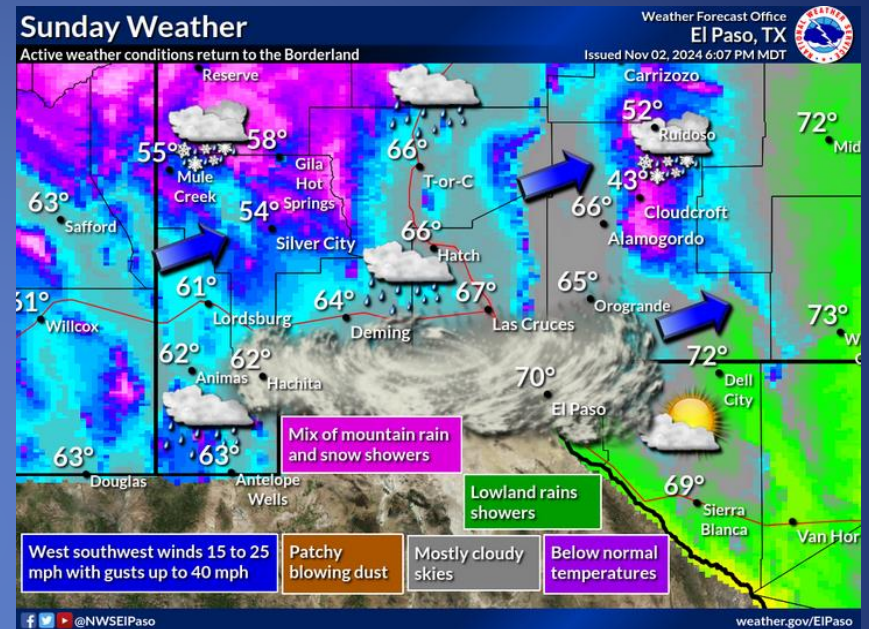


Partly cloudy and breezy today with a slight chance for showers and thunderstorms. Temperatures will continue to run above normal with highs in the mid 80s to mid 90s range.

Hazardous Weather



A round of thunderstorms is expected across the eastern Permian Basin this morning. A few of these thunderstorms could become severe with large hail, damaging winds, or an isolated tornado the main threats. Elsewhere, showers and thunderstorms are possible, but these should not become severe.



Sunday: A storm system will approach the borderland bringing a mix of everything such as, rain and snow to the mountains and afternoon rain showers to most lowland areas. The winds will be breezy to windy and from the west southwest. With a strong west southwesterly flow, there will be areas of patchy blowing dust near the International Border in the afternoon. The skies will be mostly cloudy with the high temperatures below the climatological normal.

Weather Warnings/Advisories Issued

DATE	WARNING TYPE	LOCATION
11/02/24	Severe Thunderstorm Warning	Andrews, Borden, Clay, Dawson, Gaines, Hockley, Lubbock, Lynn, Pecos, Terrell and Terry Counties
11/02/24	Flash Flood Warning	Hockley, Lubbock, Lynn and Terry Counties
11/02/24	Flood Warning	Lubbock and Webb County
11/02/24	Flood Advisory	Archer, Armstrong, Bandera, Carson, Clay, Deaf Smith, Fort Bend, Hardeman, Harris, Medina, Potter, Randall, Real, Uvalde and Wichita Counties
11/02/24	Flood Watch	Bailey, Castro, Cochran, Hale, Haskell, Hockley, Lamb, Parmer, Swisher, Terry, Throckmorton and Yoakum Counties
11/02/24	Tornado Watch	Andrews, Dawson, Ector, Gaines, Loving, Martin, Midland, Reeves, Ward, Winkler and Counties
11/02/24	Tornado Warning	Andrews and Gaines Counties
11/03/24	Flood Advisory	Cooke, Fisher, Montague and Throckmorton Counties
11/03/24	Tornado Watch	Clay County

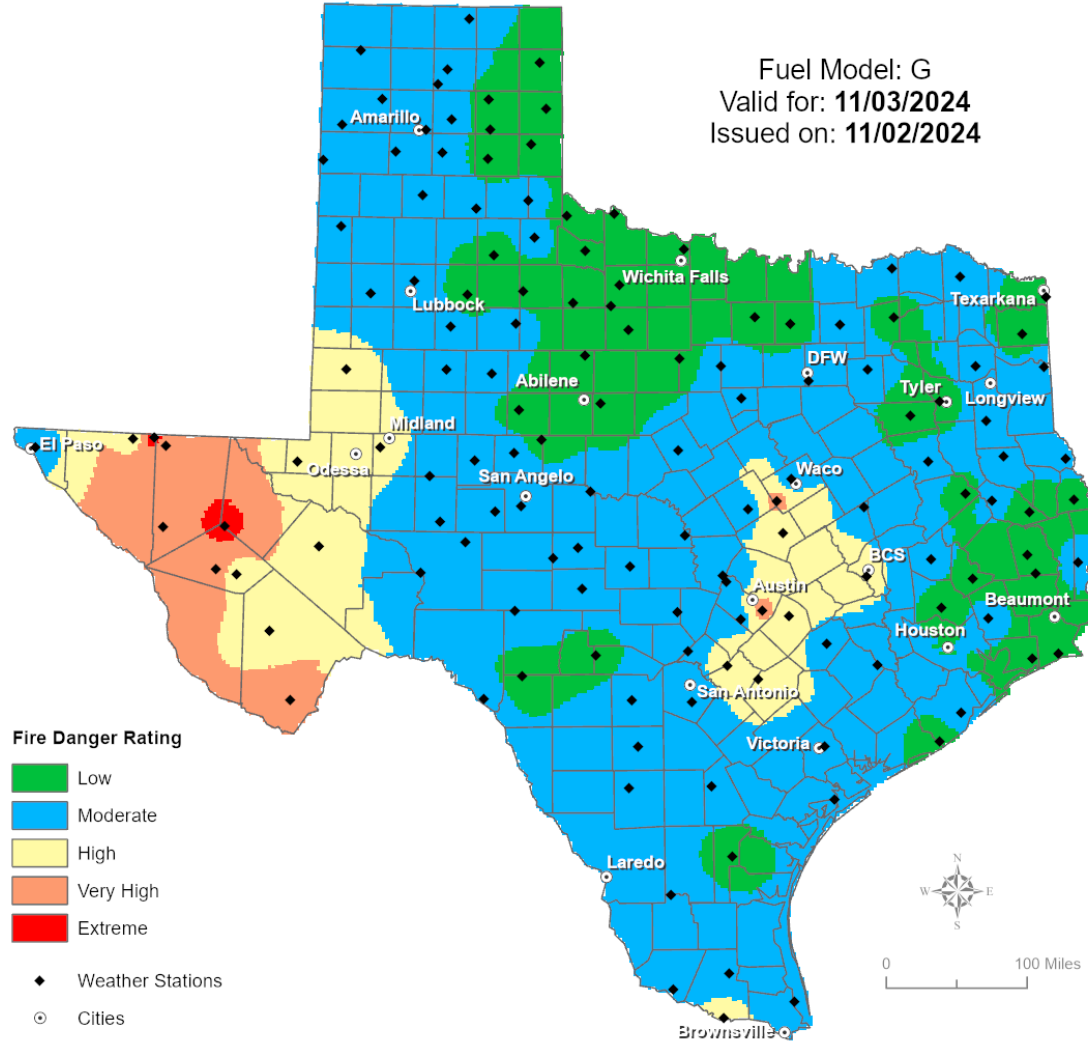
Weather Warnings/Advisories Issued

DATE	WARNING TYPE	LOCATION
11/03/24	Severe Thunderstorm Warning	Cooke County
11/03/24	Flash Flood Warning	Cooke County

Fire Danger Forecast

Forecast Fire Danger

Fuel Model: G
Valid for: 11/03/2024
Issued on: 11/02/2024

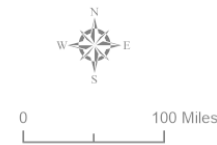


Fire Danger Rating



◆ Weather Stations

○ Cities



Burn Ban

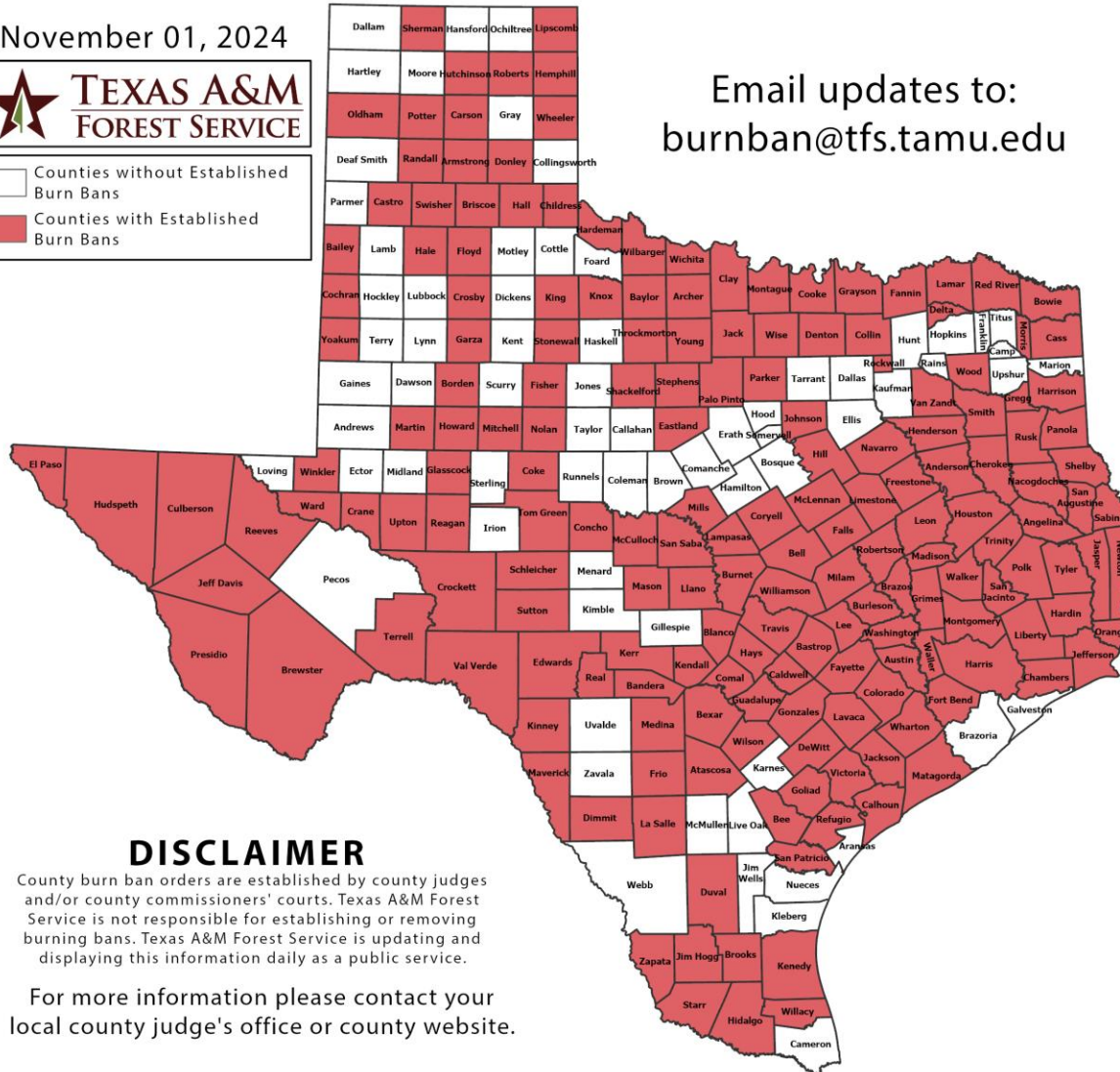
OUTDOOR BURN BANS

November 01, 2024



Counties without Established Burn Bans
 Counties with Established Burn Bans

Email updates to:
burnban@tfs.tamu.edu



Counties with Burn Bans: 184

- | | | |
|-----------|-------------|---------------|
| Anderson | Goliad | Oldham |
| Angelina | Gonzales | Orange |
| Archer | Grayson | Palo Pinto |
| Armstrong | Gregg | Panola |
| Atascosa | Grimes | Parker |
| Austin | Guadalupe | Polk |
| Bailey | Hale | Potter |
| Bandera | Hall | Presidio |
| Bastrop | Hardeman | Randall |
| Baylor | Hardin | Reagan |
| Bee | Harris | Real |
| Bell | Harrison | Red River |
| Bexar | Hays | Reeves |
| Blanco | Hemphill | Refugio |
| Borden | Henderson | Roberts |
| Bowie | Hidalgo | Robertson |
| Brazos | Hill | Rockwall |
| Brewster | Houston | Rusk |
| Briscoe | Howard | Sabine |
| Brooks | Hudspeth | San Augustine |
| Burleson | Hutchinson | San Jacinto |
| Burnet | Jack | San Patricio |
| Caldwell | Jackson | San Saba |
| Calhoun | Jasper | Schleicher |
| Carson | Jeff Davis | Shackelford |
| Cass | Jefferson | Shelby |
| Castro | Jim Hogg | Smith |
| Chambers | Johnson | Smith |
| Cherokee | Kendall | Starr |
| Childress | Kenedy | Stephens |
| Clay | Kerr | Stonewall |
| Cochran | King | Sutton |
| Coke | Kinney | Swisher |
| Collin | Knox | Terrell |
| Colorado | Lamar | Throckmorton |
| Comal | Lampasas | Tom Green |
| Concho | La Salle | Travis |
| Cooke | Lavaca | Trinity |
| Coryell | Lee | Tyler |
| Crane | Leon | Upton |
| Crockett | Liberty | Val Verde |
| Crosby | Limestone | Van Zandt |
| Culberson | Llano | Victoria |
| Delta | Lipscomb | Walker |
| Denton | McCulloch | Waller |
| DeWitt | McLennan | Ward |
| Dimmit | Madison | Washington |
| Donley | Martin | Wharton |
| Duval | Mason | Wheeler |
| Eastland | Matagorda | Wichita |
| Edwards | Maverick | Wilbarger |
| El Paso | Medina | Willacy |
| Falls | Milam | Williamson |
| Fannin | Mills | Wilson |
| Fayette | Mitchell | Winkler |
| Fisher | Montague | Wise |
| Floyd | Montgomery | Wood |
| Fort Bend | Morris | Yoakum |
| Freestone | Nacogdoches | Young |
| Frio | Navarro | Zapata |
| Garza | Newton | |
| Glasscock | Nolan | |

DISCLAIMER

County burn ban orders are established by county judges and/or county commissioners' courts. Texas A&M Forest Service is not responsible for establishing or removing burning bans. Texas A&M Forest Service is updating and displaying this information daily as a public service.

For more information please contact your local county judge's office or county website.

RED FLAG WARNINGS: www.weather.gov

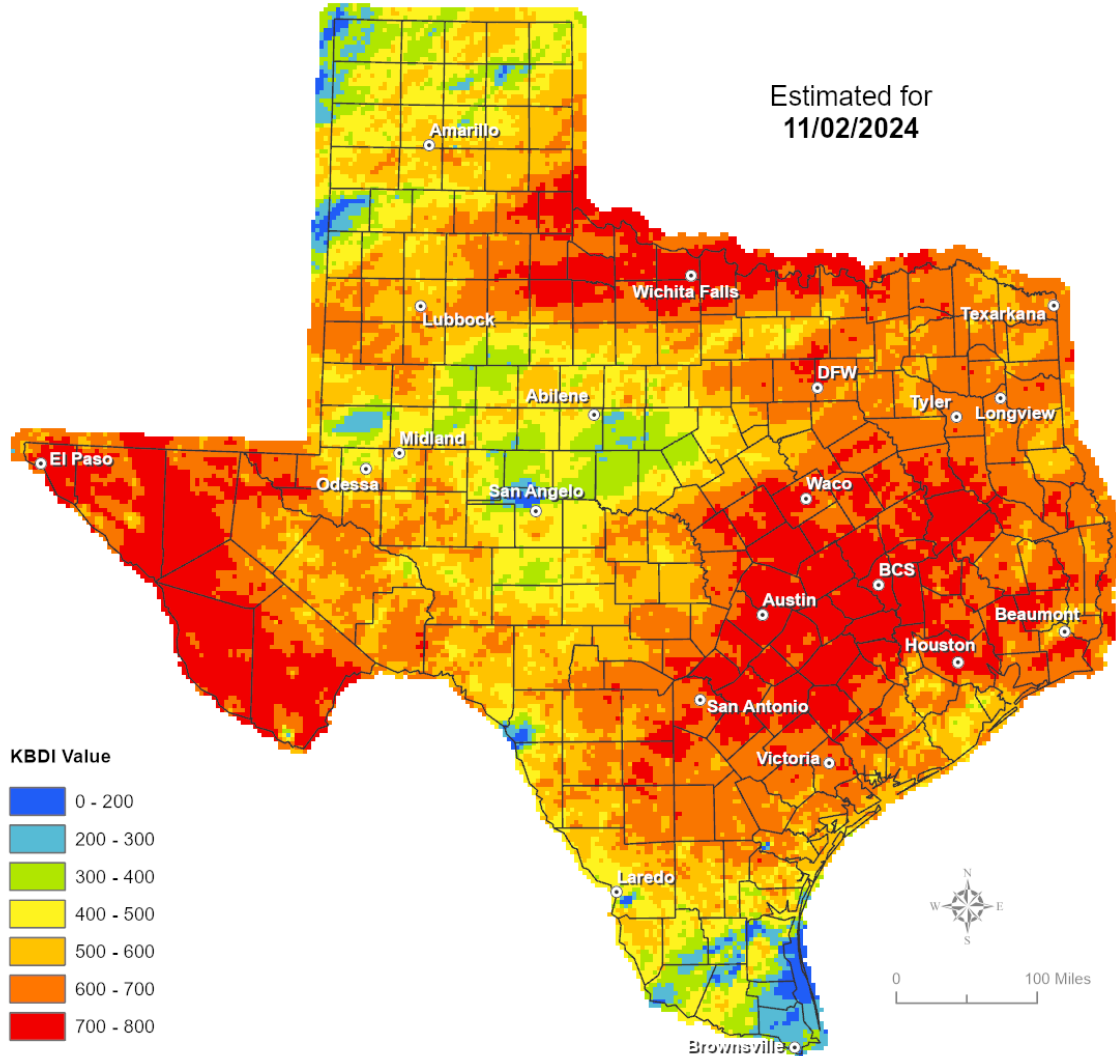
Additional map formats available at <https://tfsweb.tamu.edu/Burnbans/>

Keetch-Byram Drought Index

Keetch-Byram Drought Index

(4 km x 4 km resolution)

Estimated for
11/02/2024

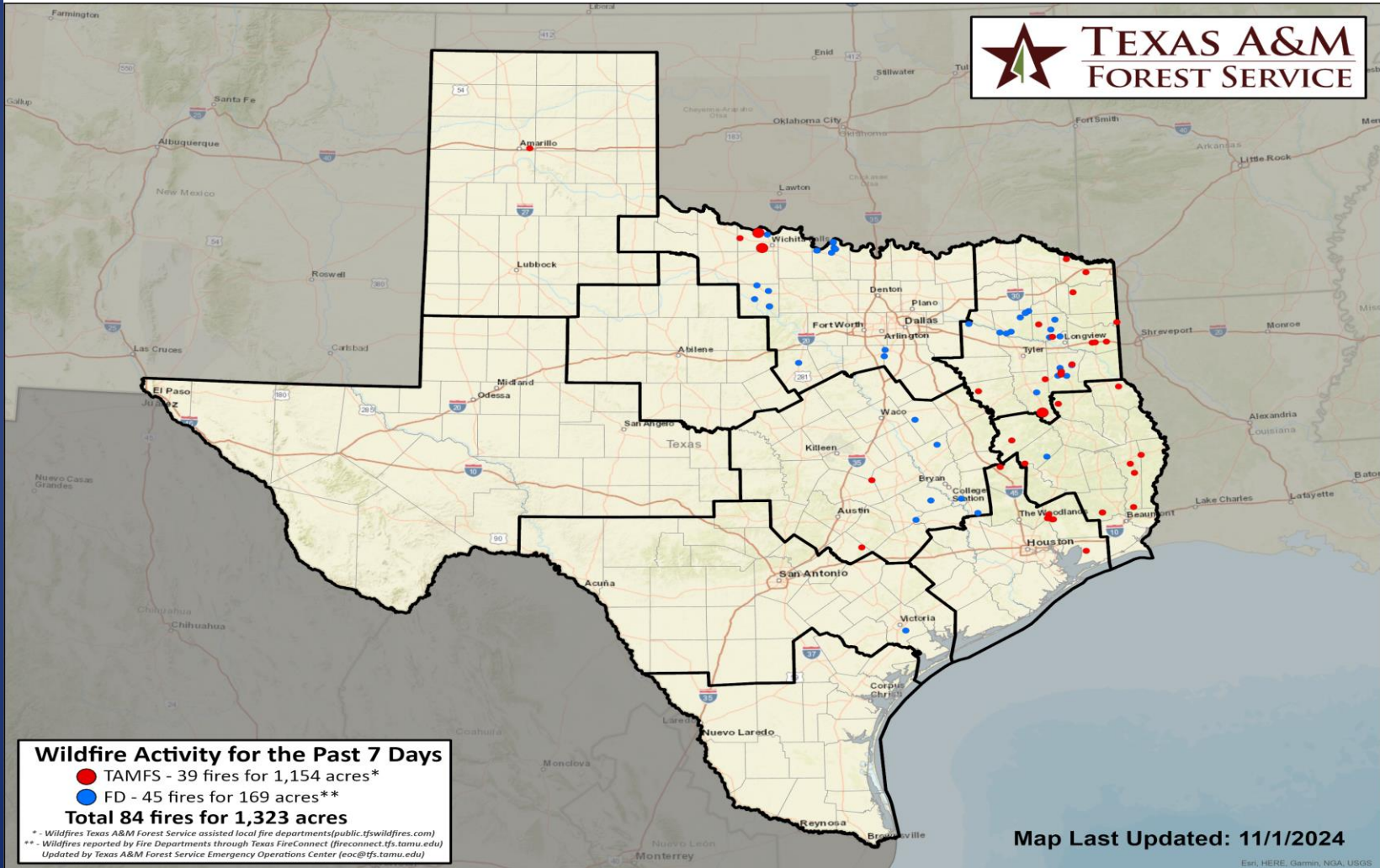


KBDI Value



Fire Activity (*Last 24 Hours)

Report of 558 (+1) fires and 1,281,824 (+10) acres have been burned this year. There are 184 (No Change) counties with burn bans. The Keetch-Byram Drought Index list contains 238 (-3) counties with an average over 400.



Wildfire Activity for the Past 7 Days

- TAMFS - 39 fires for 1,154 acres*
 - FD - 45 fires for 169 acres**
- Total 84 fires for 1,323 acres**

* - Wildfires Texas A&M Forest Service assisted local fire departments(public.tfs.wildfires.com)
** - Wildfires reported by Fire Departments through Texas FireConnect (fireconnect.tfs.tamu.edu)
Updated by Texas A&M Forest Service Emergency Operations Center (eoc@tfs.tamu.edu)

Map Last Updated: 11/1/2024

Training

DATES		TITLE	COURSE	LOCATION
11/01/24	11/03/24	Community Emergency Response Team Basic Training (Hybrid)	G-317	Bedford
11/01/24	11/03/24	Community Emergency Response Team Basic Training	G-317	Fort Worth
11/01/24	11/03/24	Community Emergency Response Team Basic Training (Face to Face)	G-317	Bedford

Statewide Significant Events

DATES		LOCATION	EVENT
10/25/24	11/03/24	Houston	International Quilts Market & Festival
11/01/24	11/04/24	Galveston	Lone Star Rally
11/03/24	11/03/24	San Antonio	Planet K Dia De Los Muertos Festival Fireworks Festival