



FEMA



Prepared by
Melissa Beat

FEMA Region 6 Weather Threat Briefing

Tuesday, November 05, 2024

Disclaimer: The purpose of this briefing is to provide a **Regional** weather threat assessment and is meant as a general overview. County/Parish decision makers should consult their local NWS forecast offices for the latest detailed, local weather information. To find your local NWS forecast office, go to www.weather.gov/srh.





Summary

- **Marginal risk for severe storms over E TX, AR, LA today. Threats include damaging winds, tornadoes, and a marginal to slight risk for heavy rainfall.**
- **Next storm system will bring snow to N NM Wed/Thu and marginal to slight risk for heavy rainfall over OK and N TX on Thursday/Friday. System expands to AR/LA on Saturday.**
- **Tropical Weather:**
 - **TS Rafael in the Caribbean is expected to strengthen and move into the Gulf of Mexico by mid-week. Monitoring for impacts to LA late week/weekend.**
 - **A system near the southern Bahamas has a low chance of development (20% in 7 days). No impacts to FEMA 6.**





FEMA Region 6 Threat Matrix

Next 5 Days

	Tuesday, Nov 5	Wednesday, Nov 6	Thursday, Nov 7	Friday, Nov 8	Saturday, Nov 9
Severe Storms	ETX, LA, SE AR		SW/Cntl TX		
Heavy Rain / Flash Flooding	NE LA, E AR ETX, LA, AR		E NM, OK, N/Panhandle TX	W OK, NW/Panhandle TX	S AR, N LA, ETX
Fire Weather					
Tropical					LA
Winter Weather		N NM (PM)	N NM		
River Flooding	OK, AR				

**Threat levels are based on FEMA Region 6 criteria. State or local threat level criteria may differ.*
For more details on the colors in the threat matrix refer to the last slide in this briefing.*

Risk Levels	Little to None	Minor	Moderate	Major	Extreme
-------------	----------------	-------	----------	-------	---------



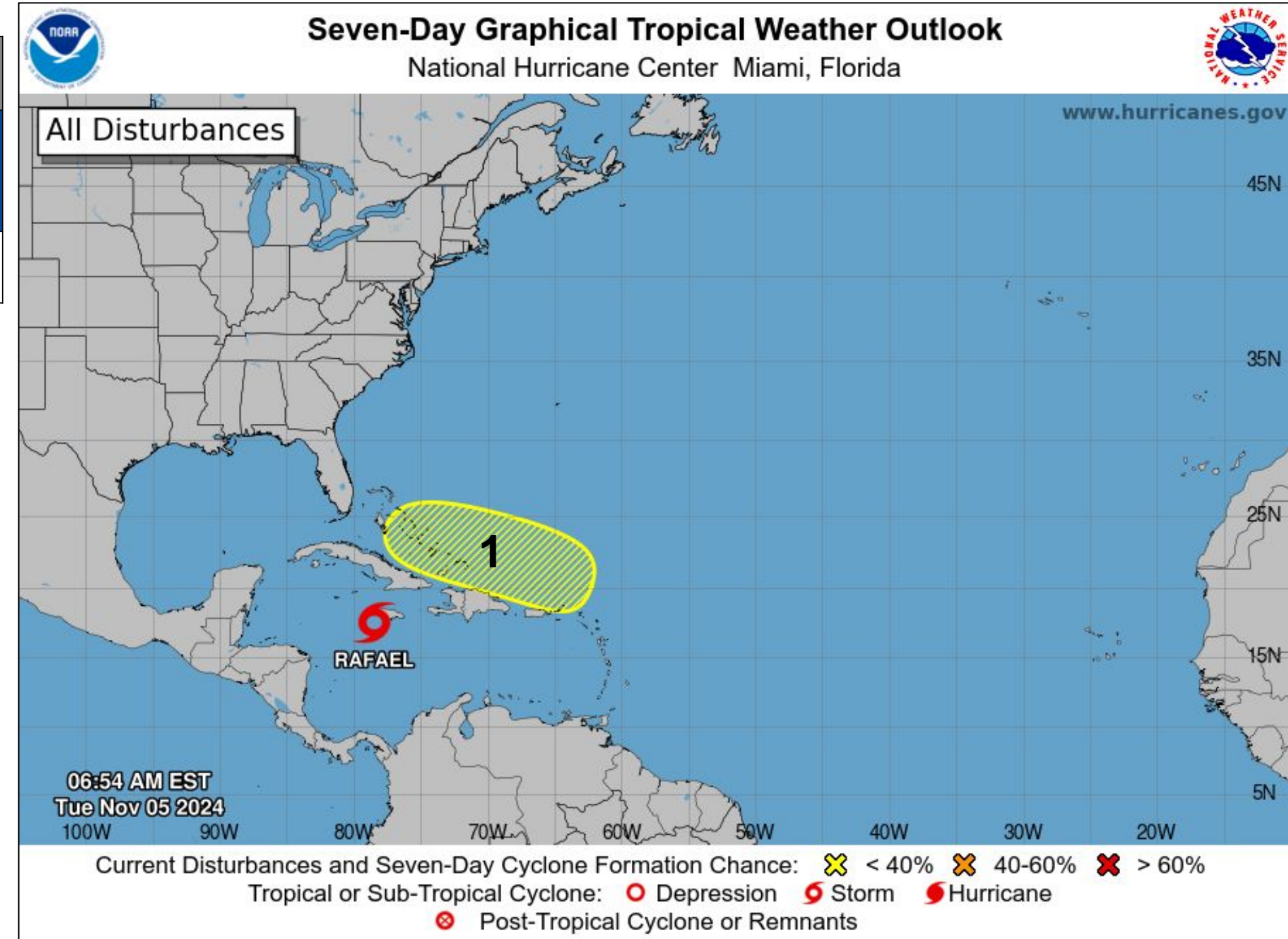
Tropical Weather Outlook – Atlantic/Gulf

Areas of Possible Development

Area	Chance of Development	Potential Impacts to FEMA 6
1	Low	None

Active Tropical Cyclones

Storm	Potential Impacts to FEMA 6
Rafael	Monitor for impacts to LA late week/weekend

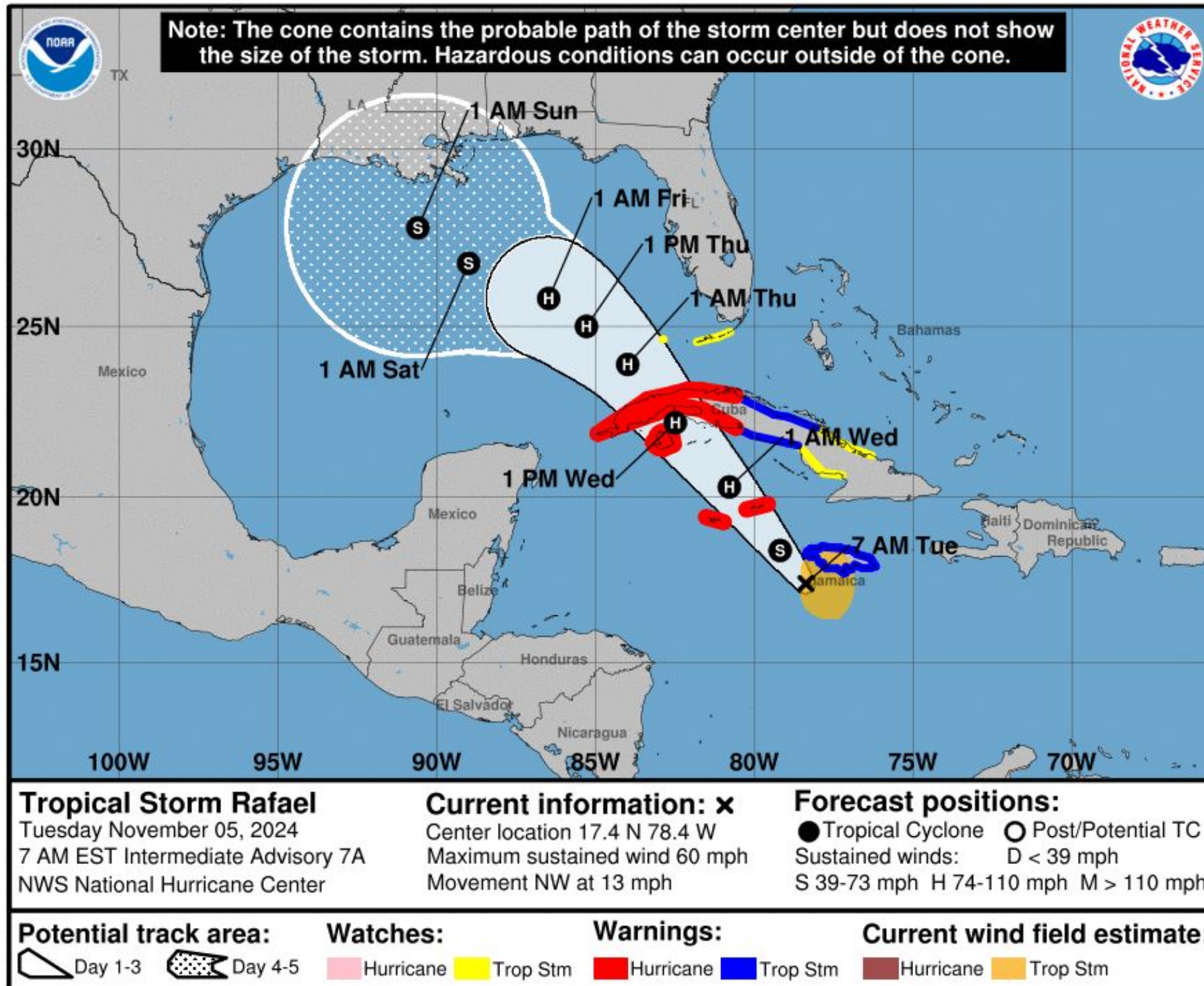


See <http://www.hurricanes.gov> for the latest on the tropics or any active storms



Rafael

See <http://www.hurricanes.gov> for the latest on the tropics or any active storms

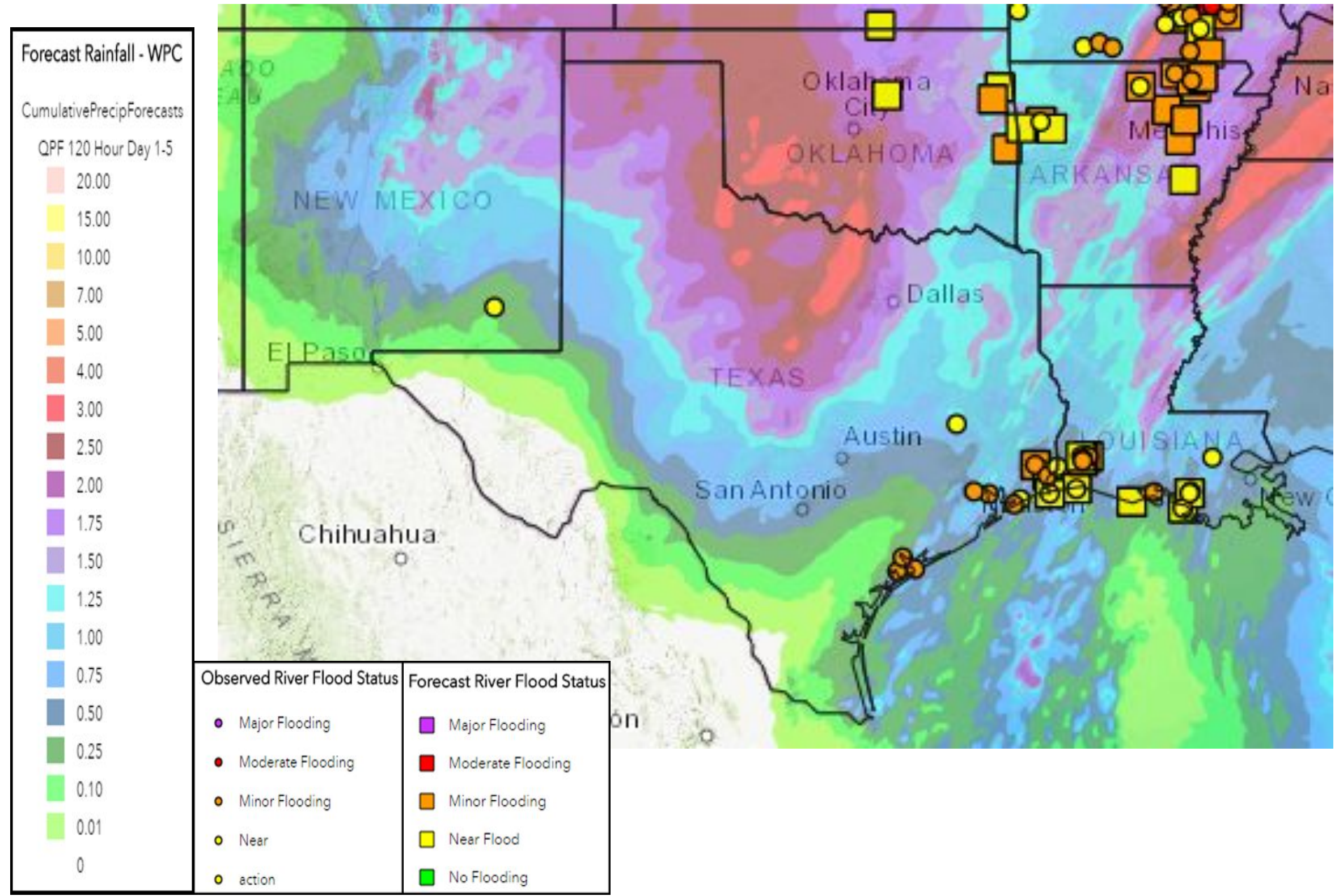


Monitoring for impacts along the LA coast late week/weekend.



5-Day Precipitation Forecast & River Flood Status

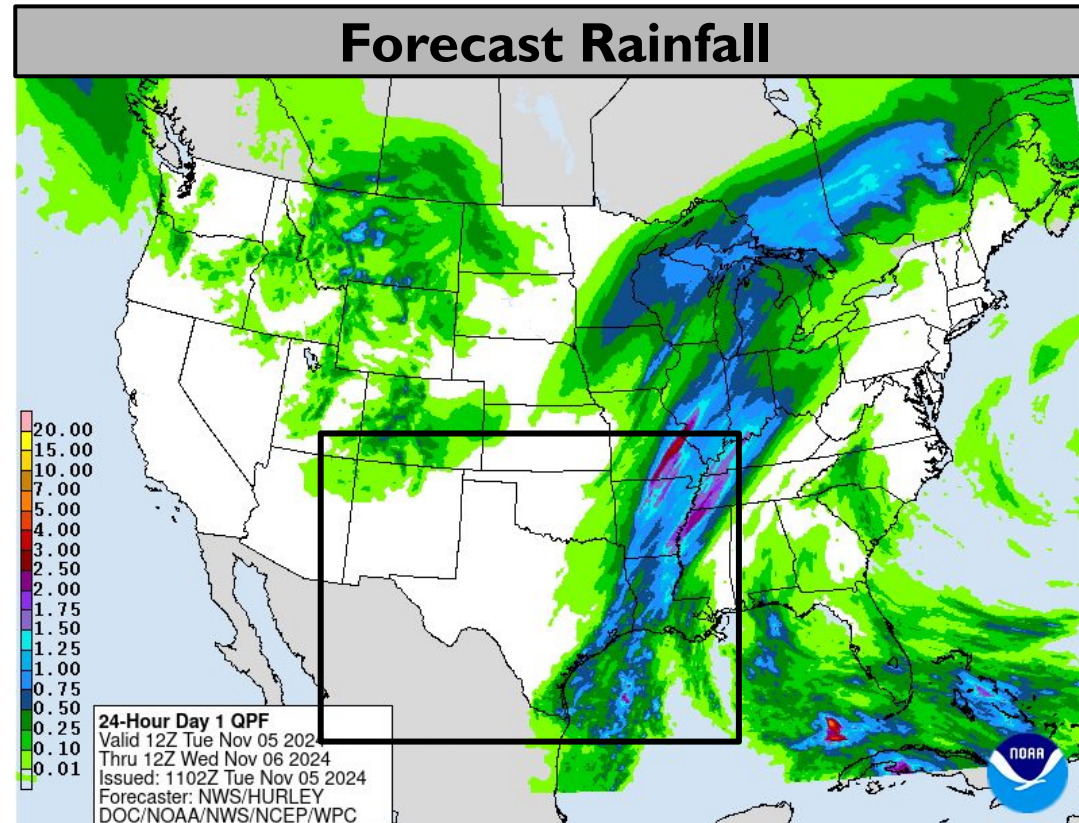
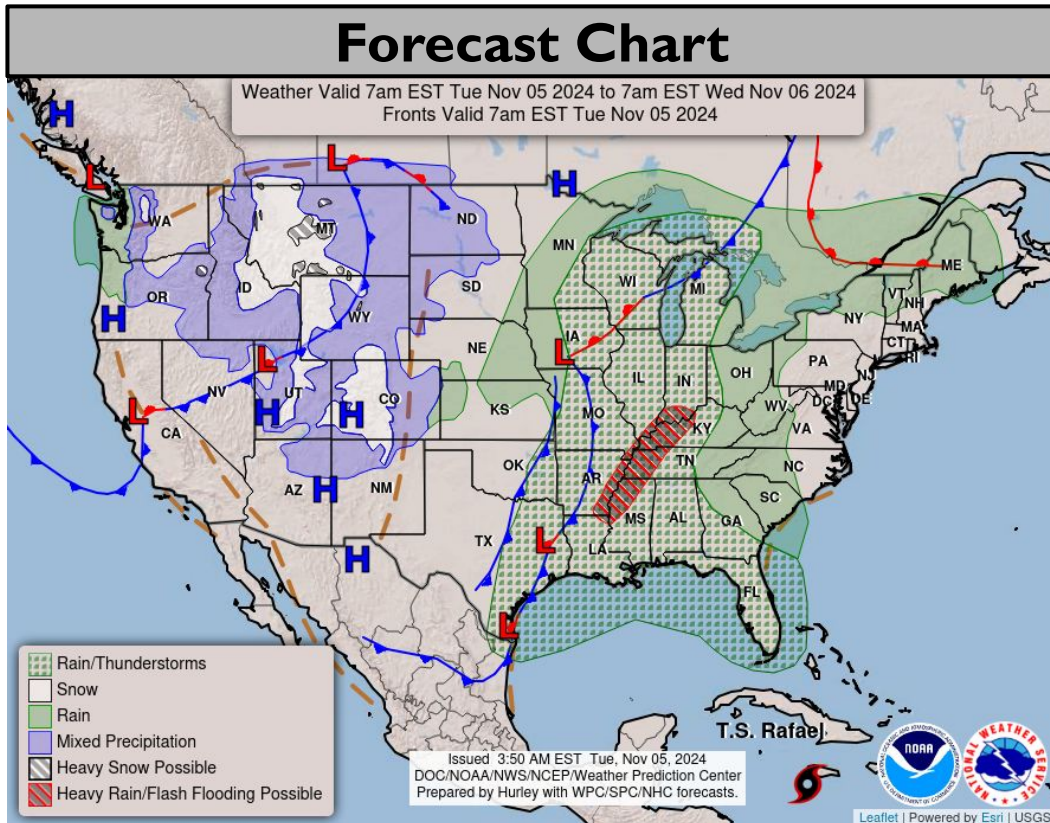
Note: Even though the image displays 5 days of forecasted rainfall, river forecasts only include 1-2 days of rainfall



Minor river flooding over E OK, AR.

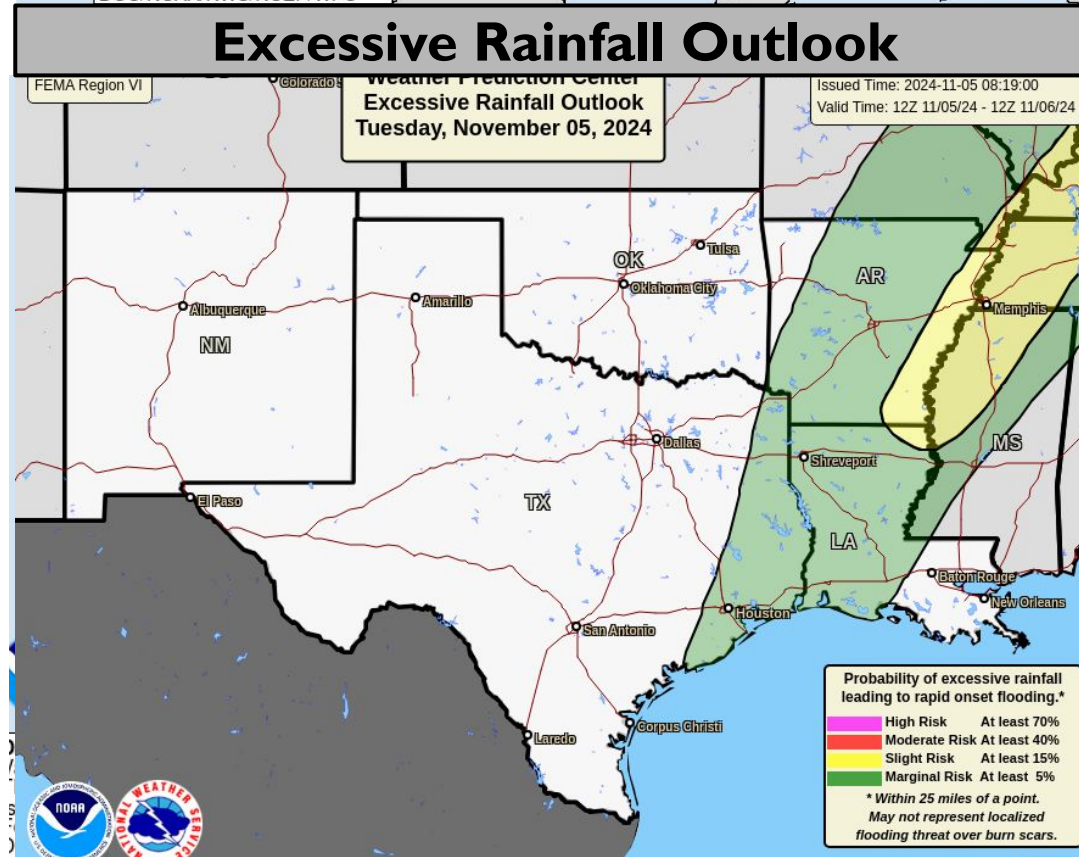
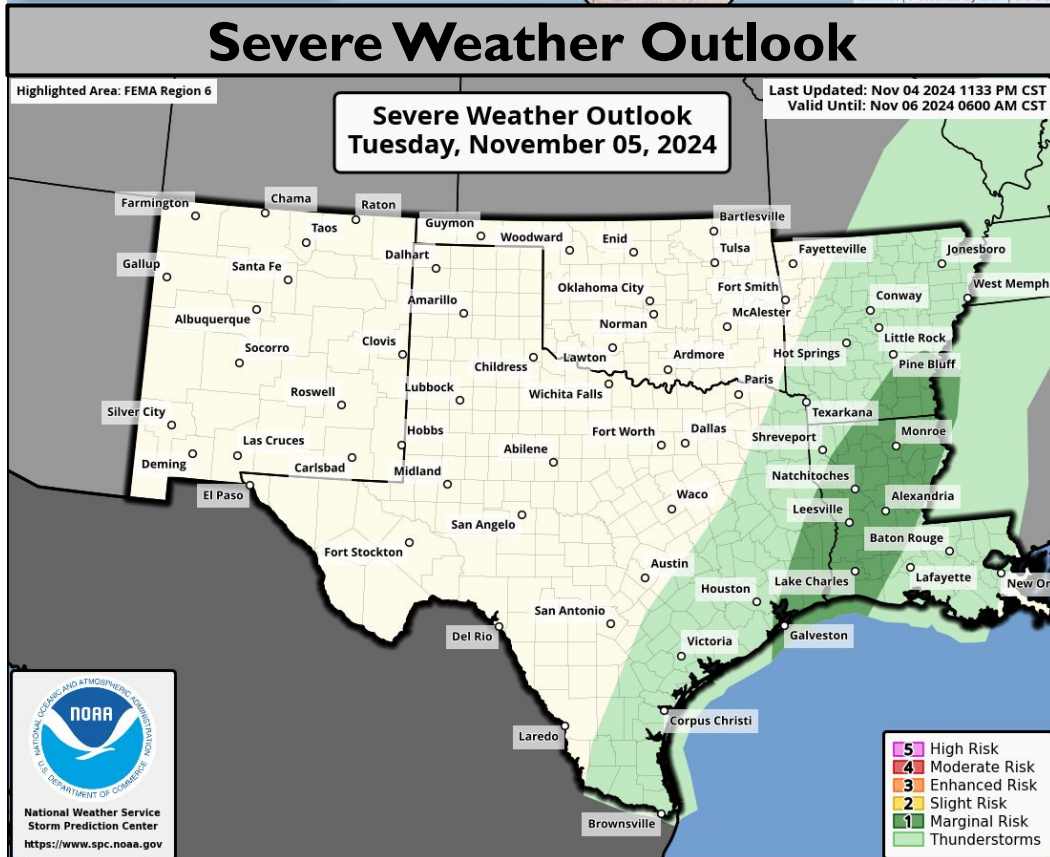


Today's Weather



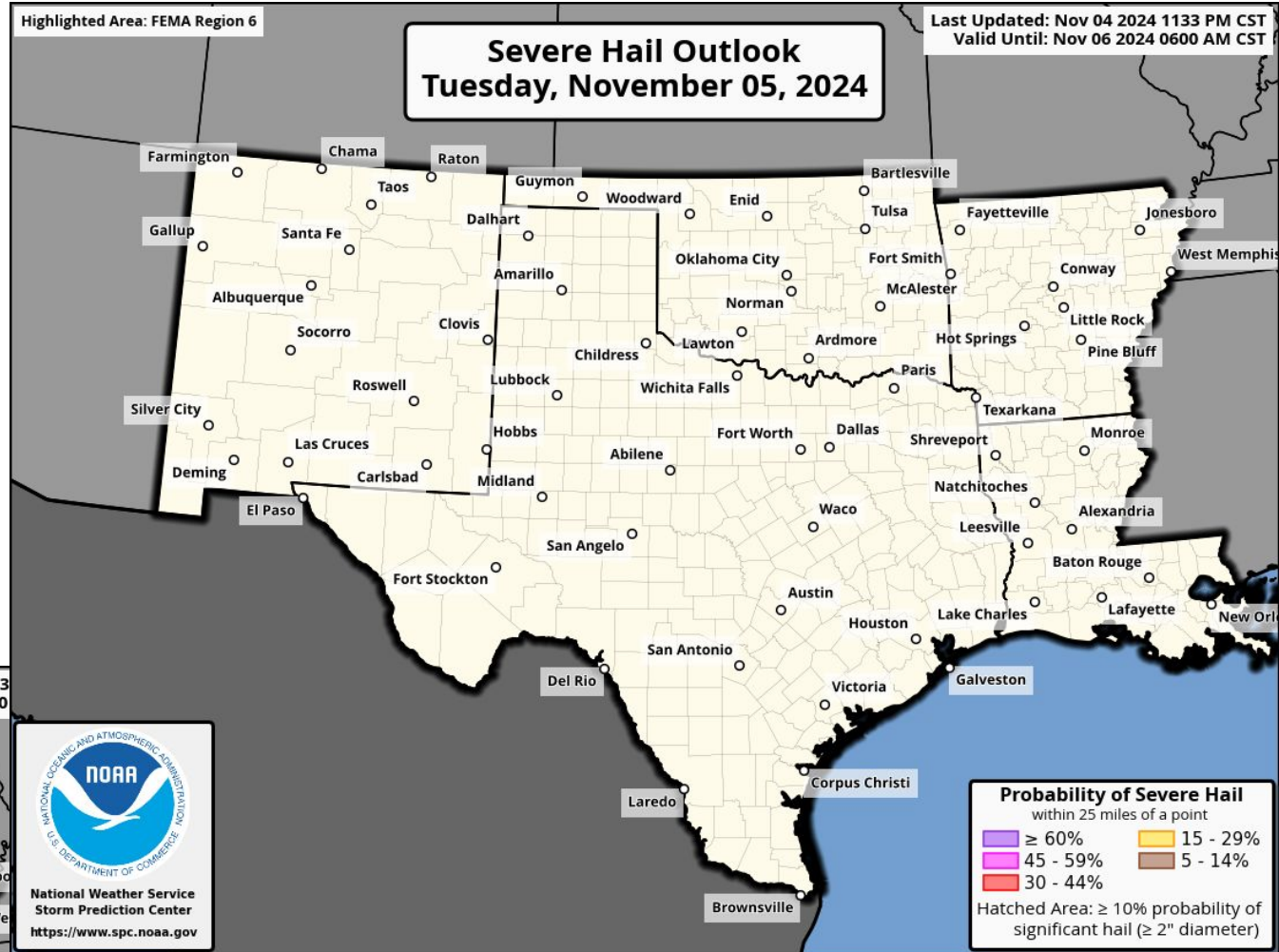
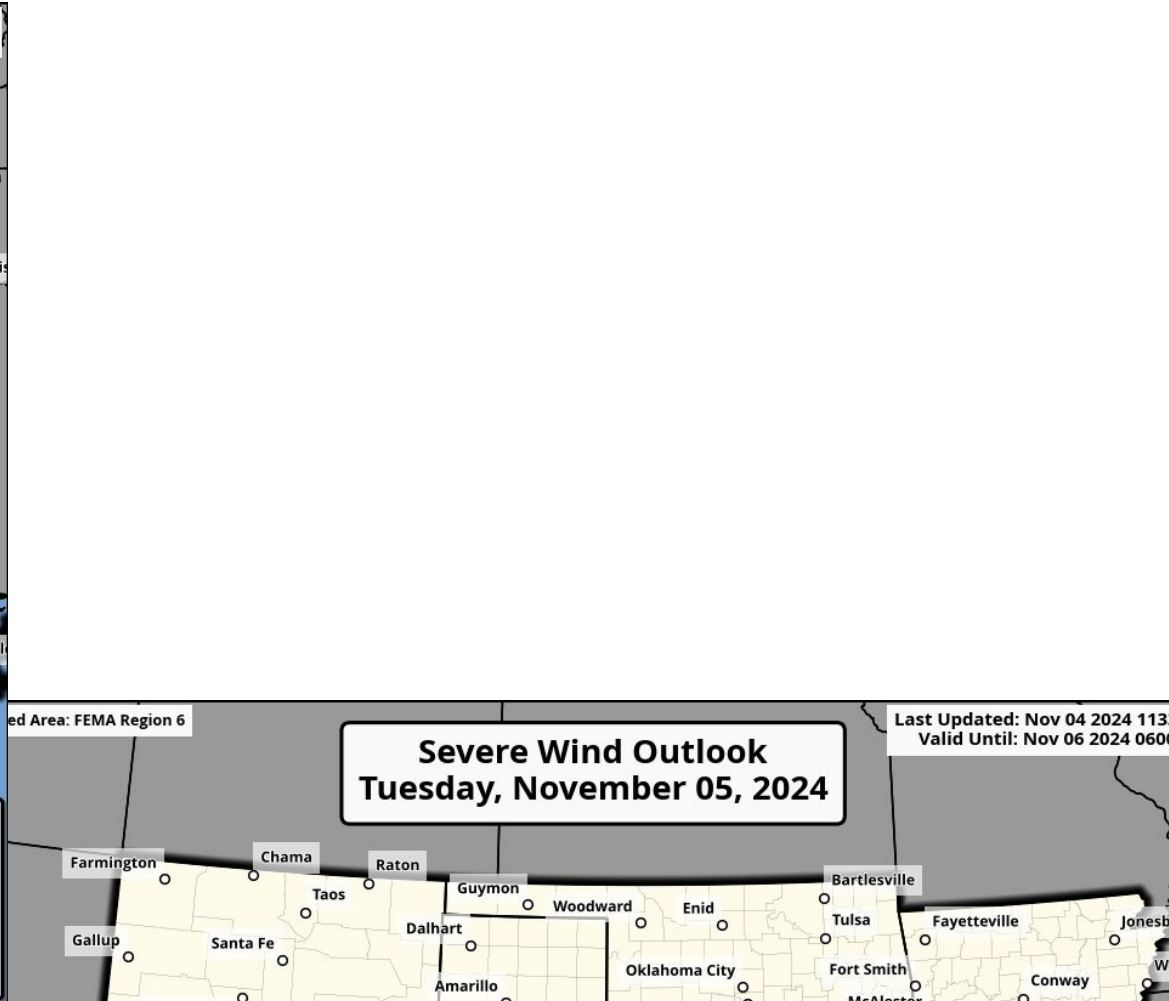
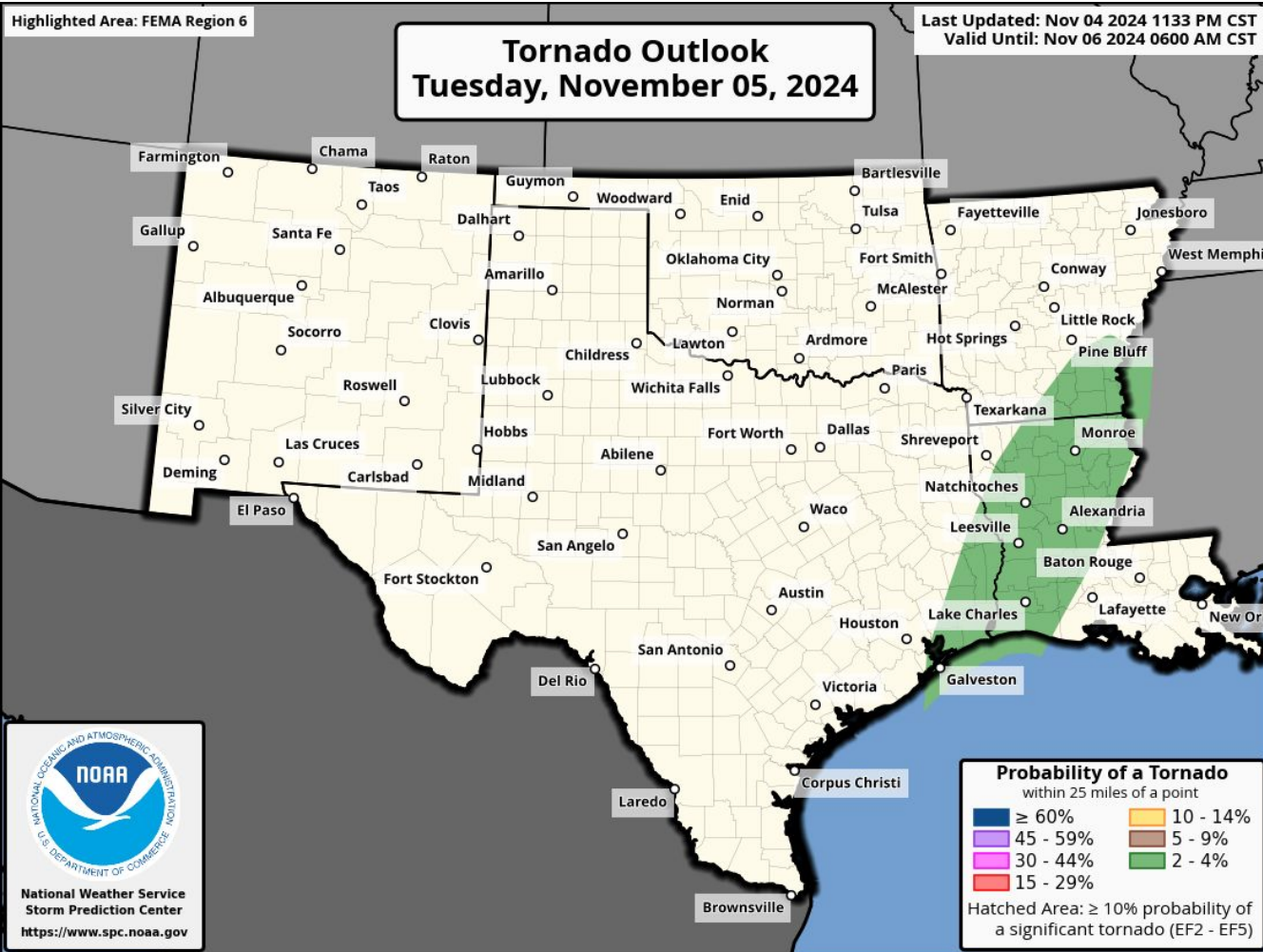
Marginal to slight risk for excessive rainfall/flash flooding over AR, E TX, LA.

Marginal risk for severe storms over SE AR, E TX, LA.





Today's Tornado & Severe Wind / Hail Probabilities

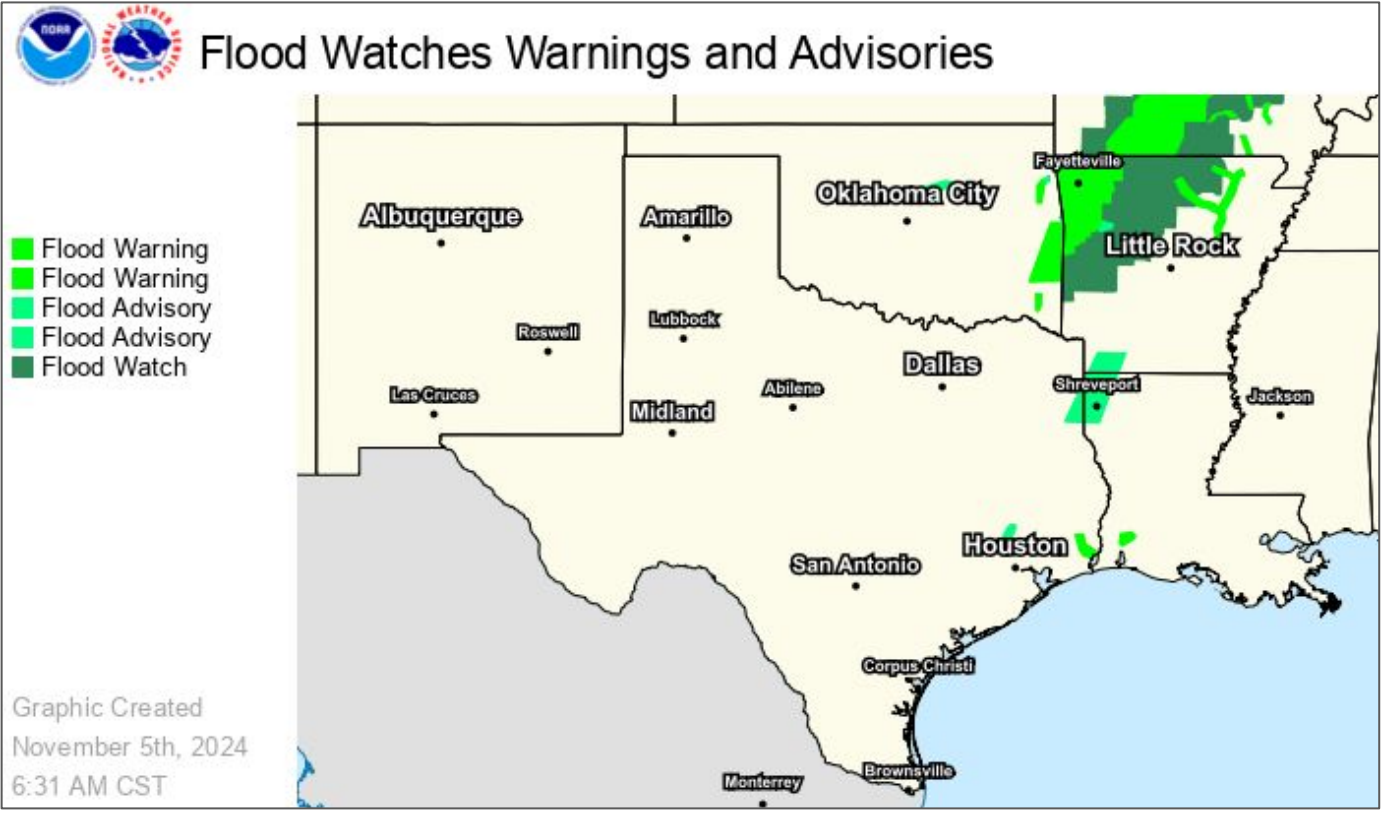
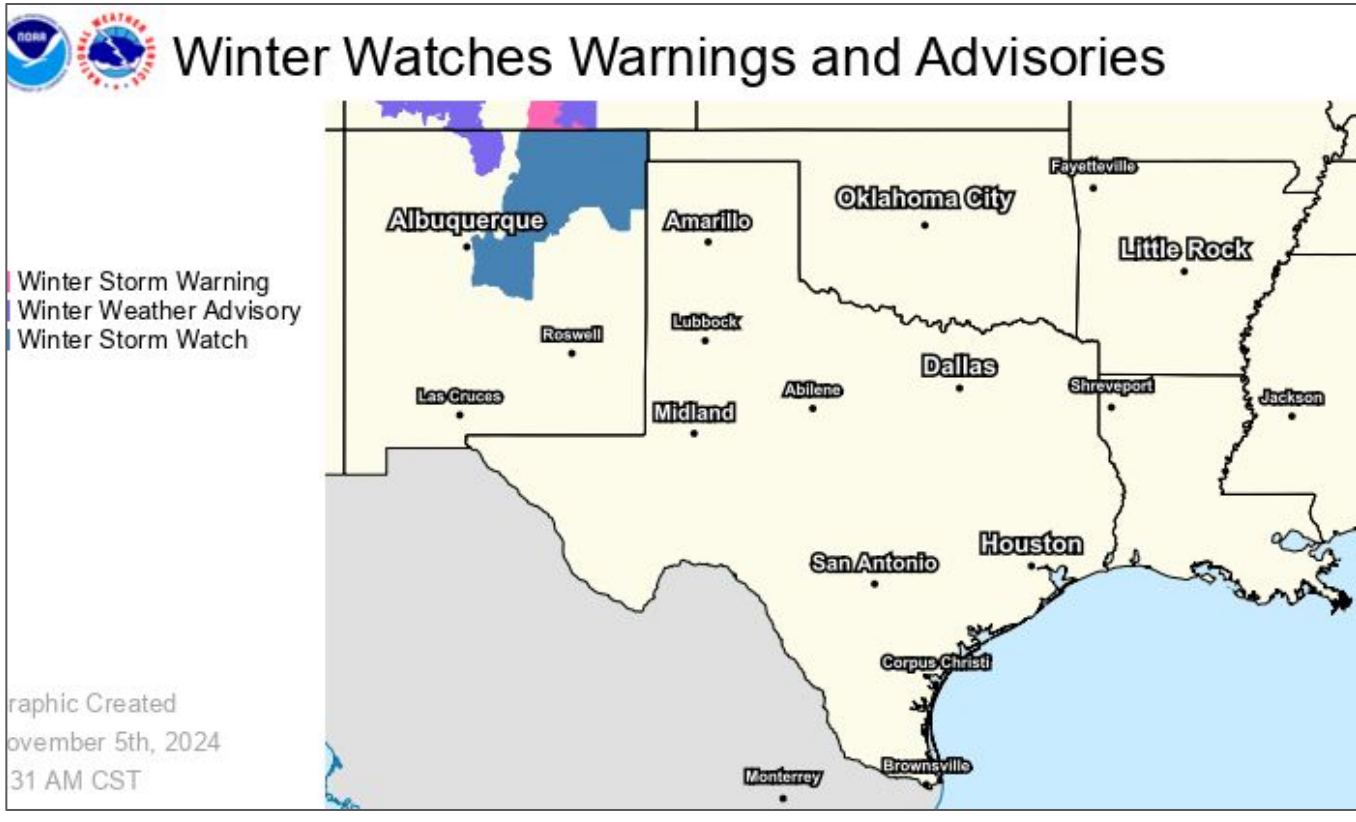
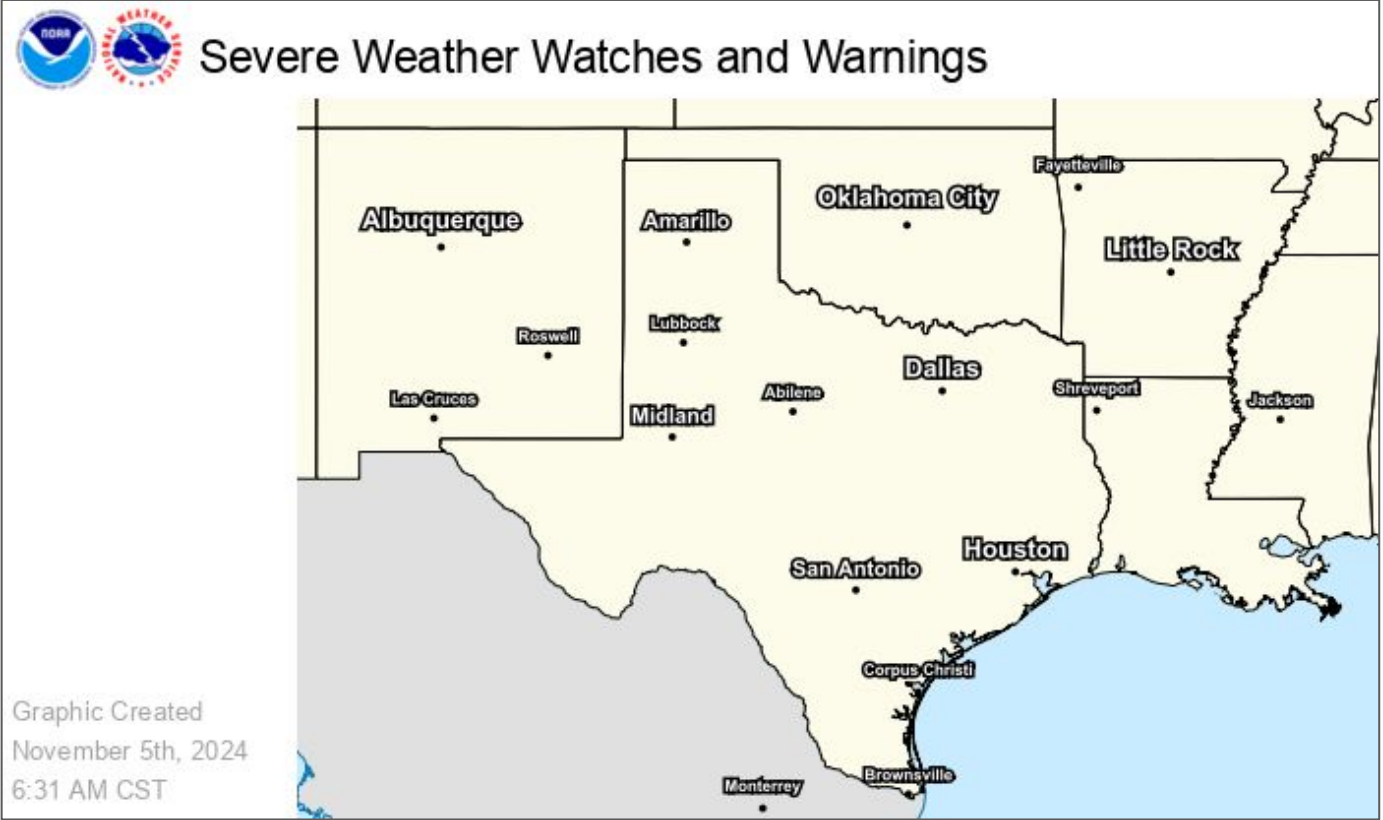
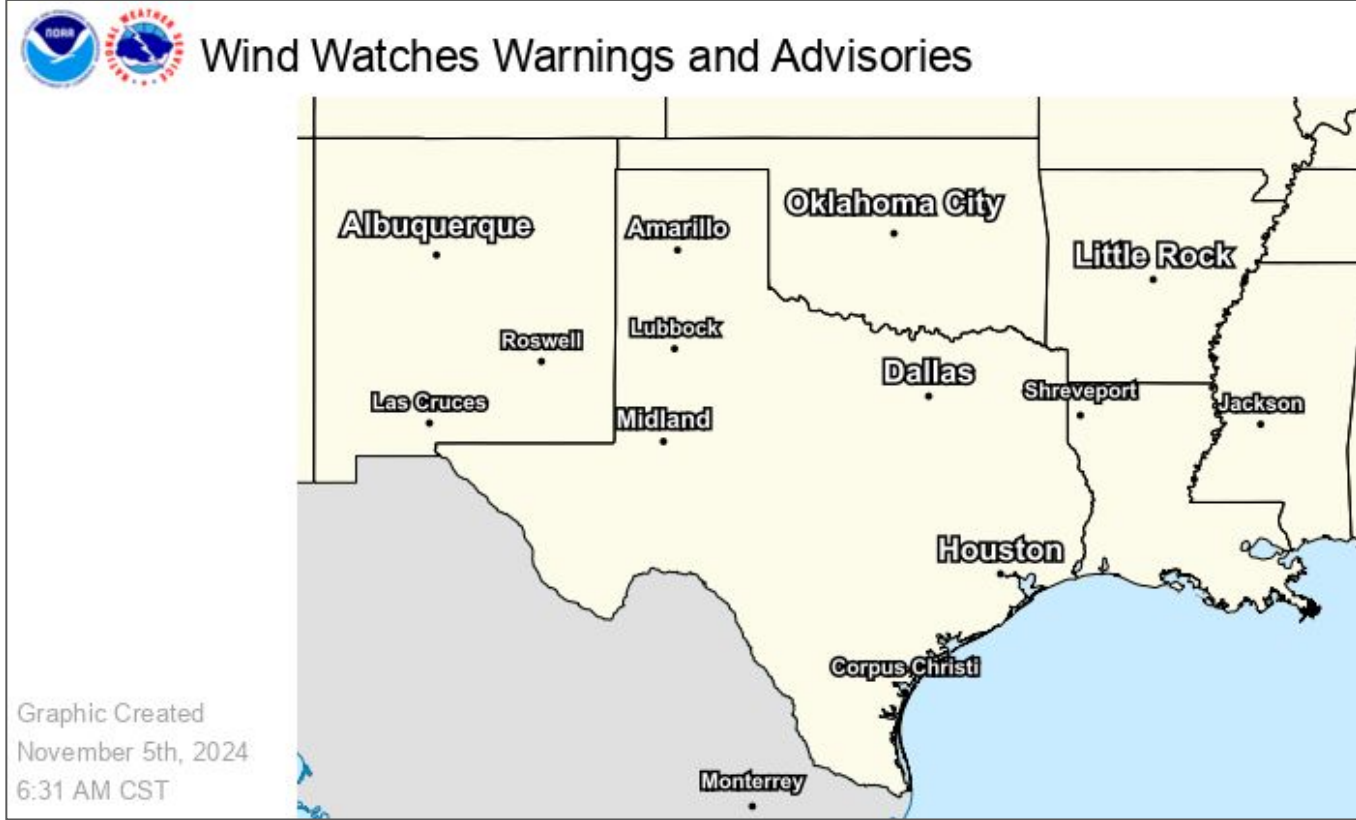





Watches, Warnings, and Advisories

Wind, Severe, Winter, and Flood Hazards

**Flood Watch/Warning through noon over NW AR.
Winter Storm Watch & Winter Weather Advisory for N NM.**





Winter Weather

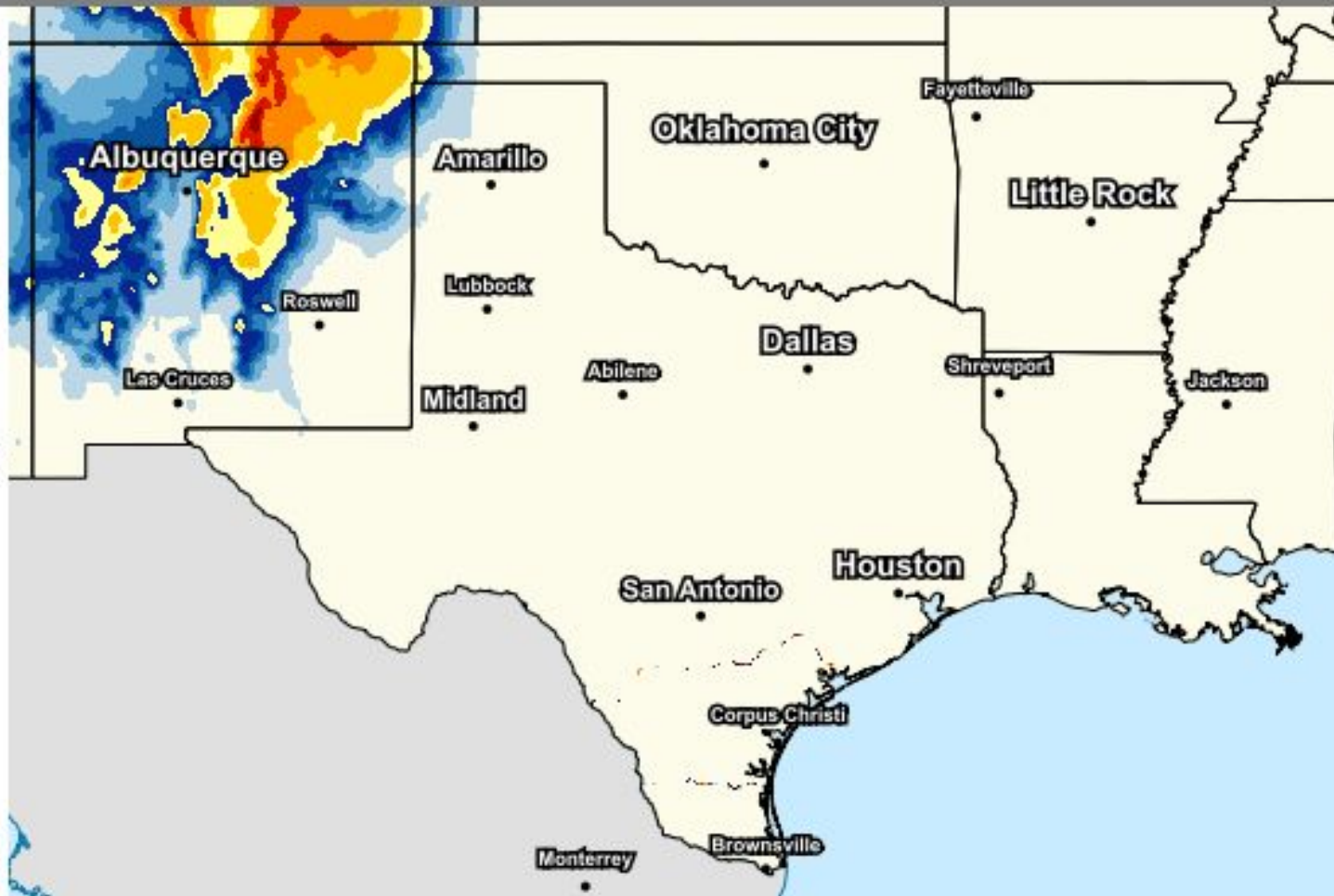
Through the next 3 days



Forecast Snowfall

Valid Ending Friday November 8th, 2024 at 6 AM CST

- Less than an inch
- 1 to 2 inches
- 2 to 3 inches
- 3 to 4 inches
- 4 to 6 inches
- 6 to 8 inches
- 8 to 12 inches
- 12 to 18 inches
- 18 to 24 inches
- 24 to 30 inches
- 30 to 36 inches
- Greater than 36 inches



Graphic Created
November 5th, 2024
6:20 AM CST



Ice Accumulation Forecast

Valid Ending Friday November 8th, 2024 at 6 AM CST

- 0.01 to 0.10 inch
- 0.10 to 0.25 inch
- 0.25 to 0.50 inch
- 0.50 to 0.75 inch
- 0.75 to 1.0 inch
- 1.0 to 2.0 inch
- Greater than 2.0 inch

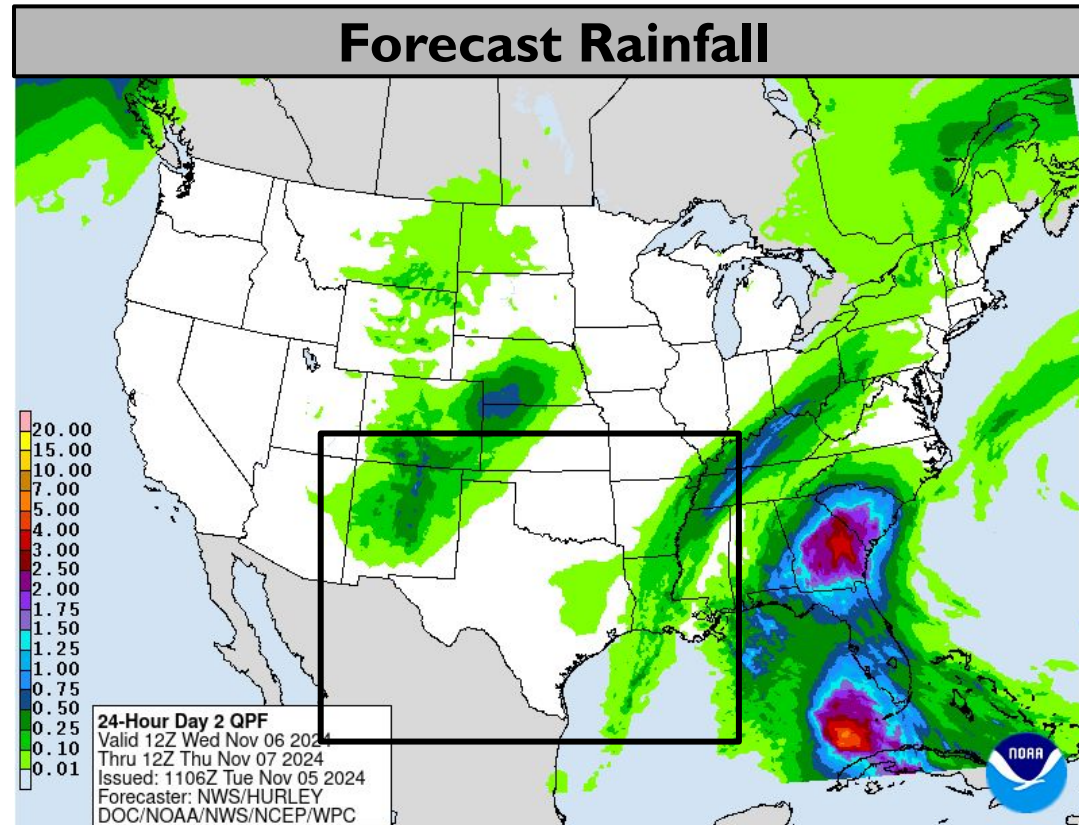
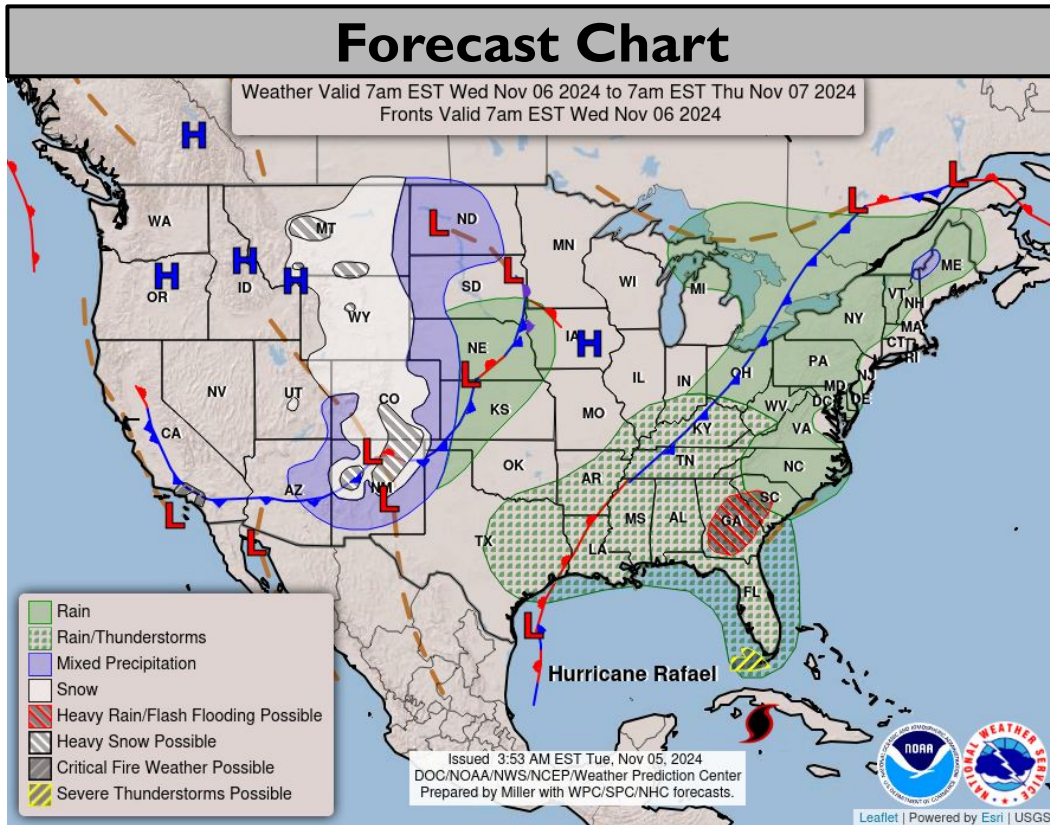


Graphic Created
November 5th, 2024
6:20 AM CST

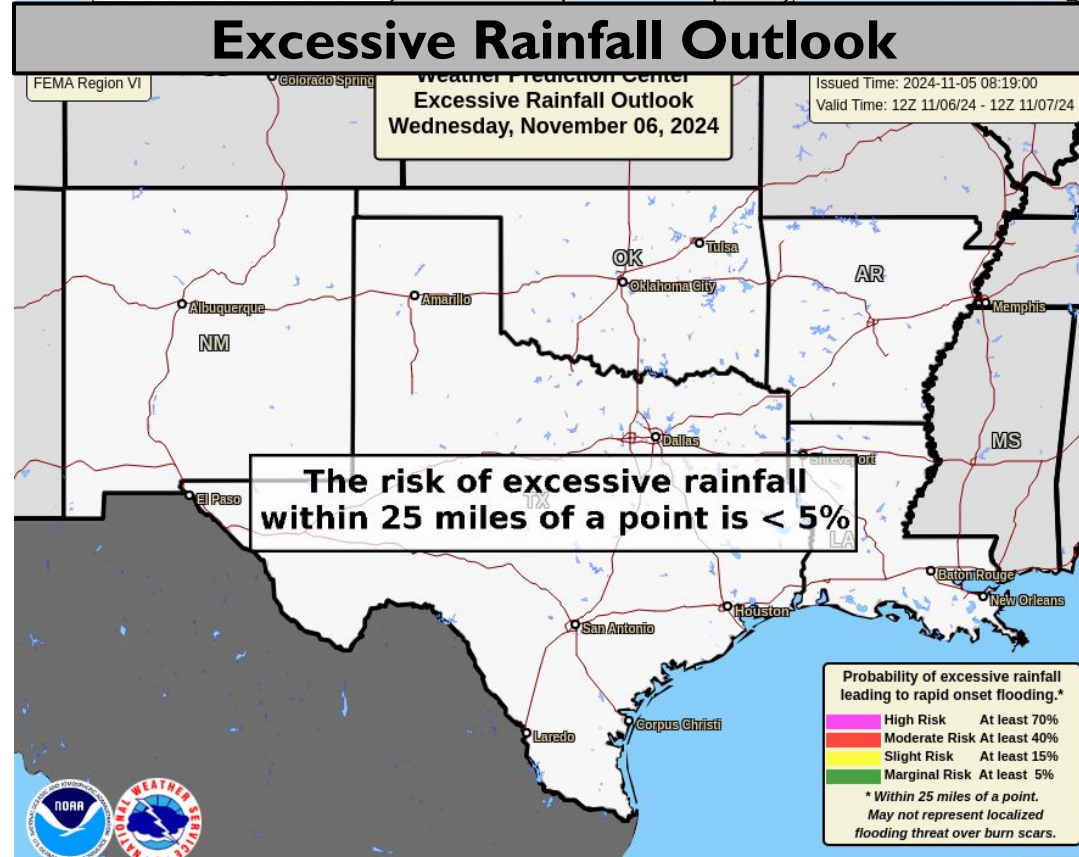
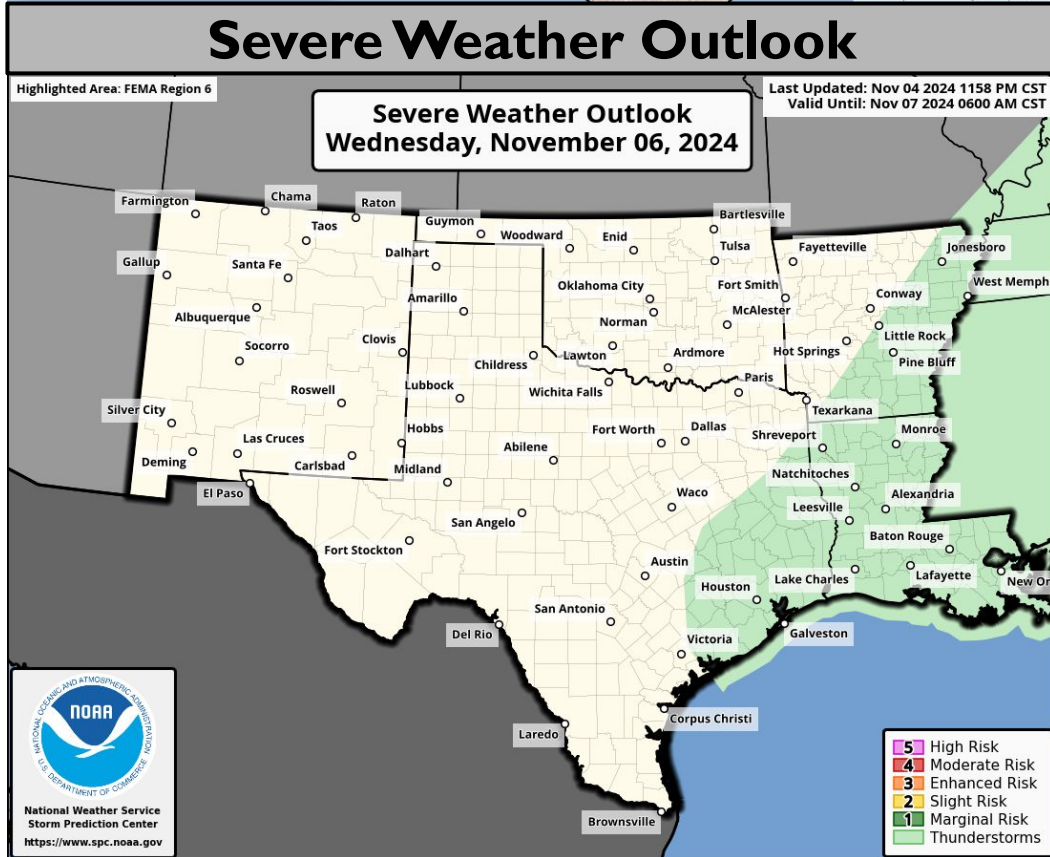




Tomorrow's Weather

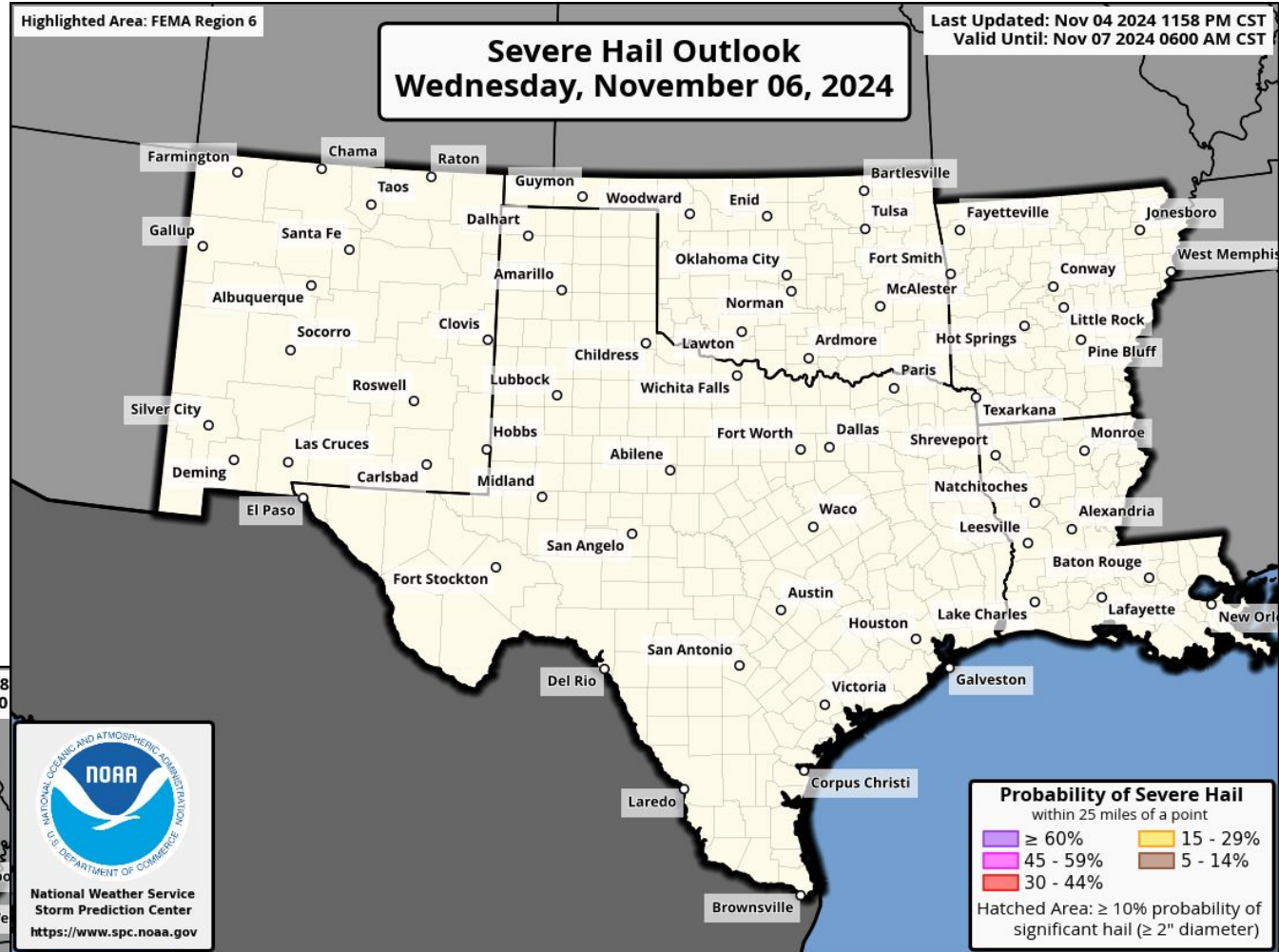
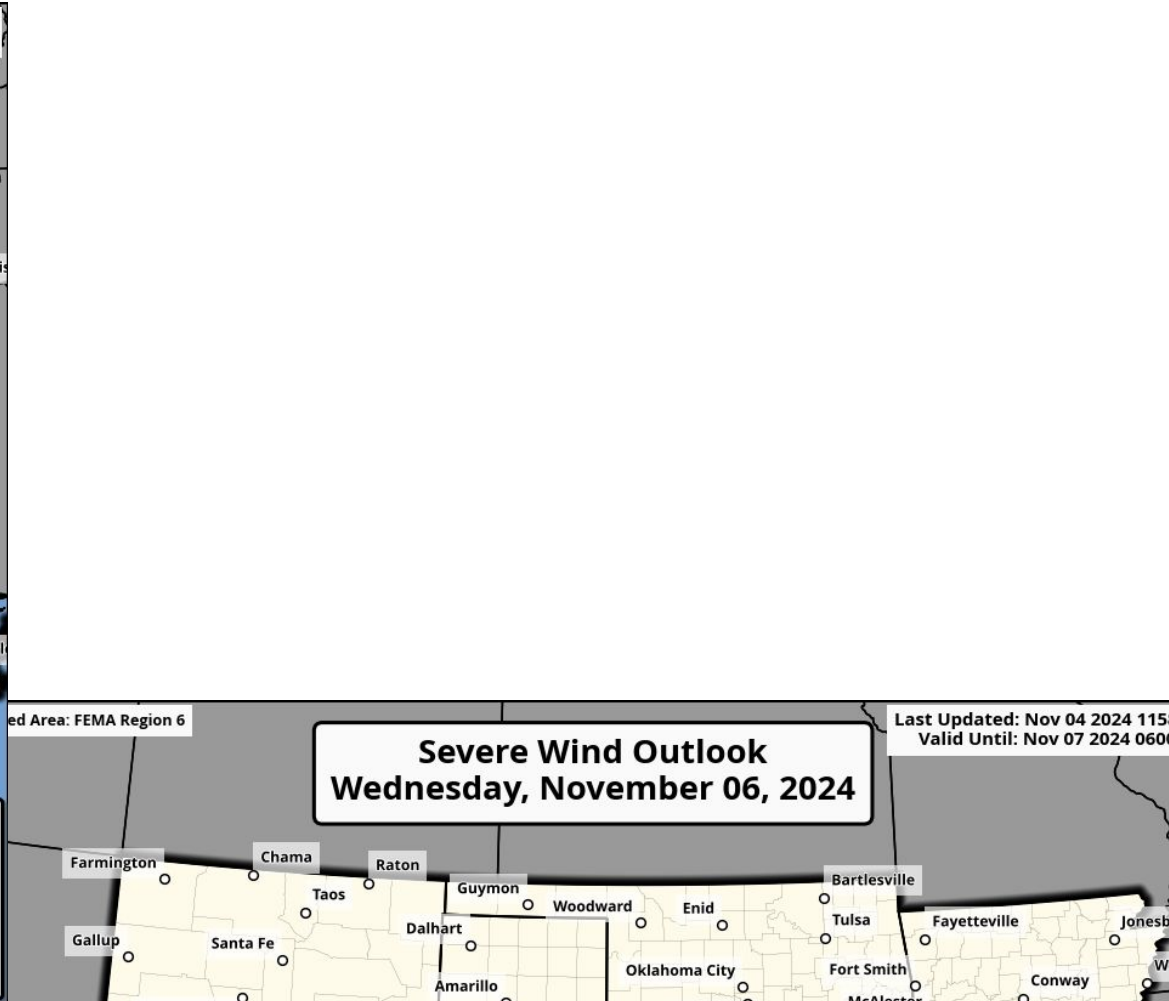
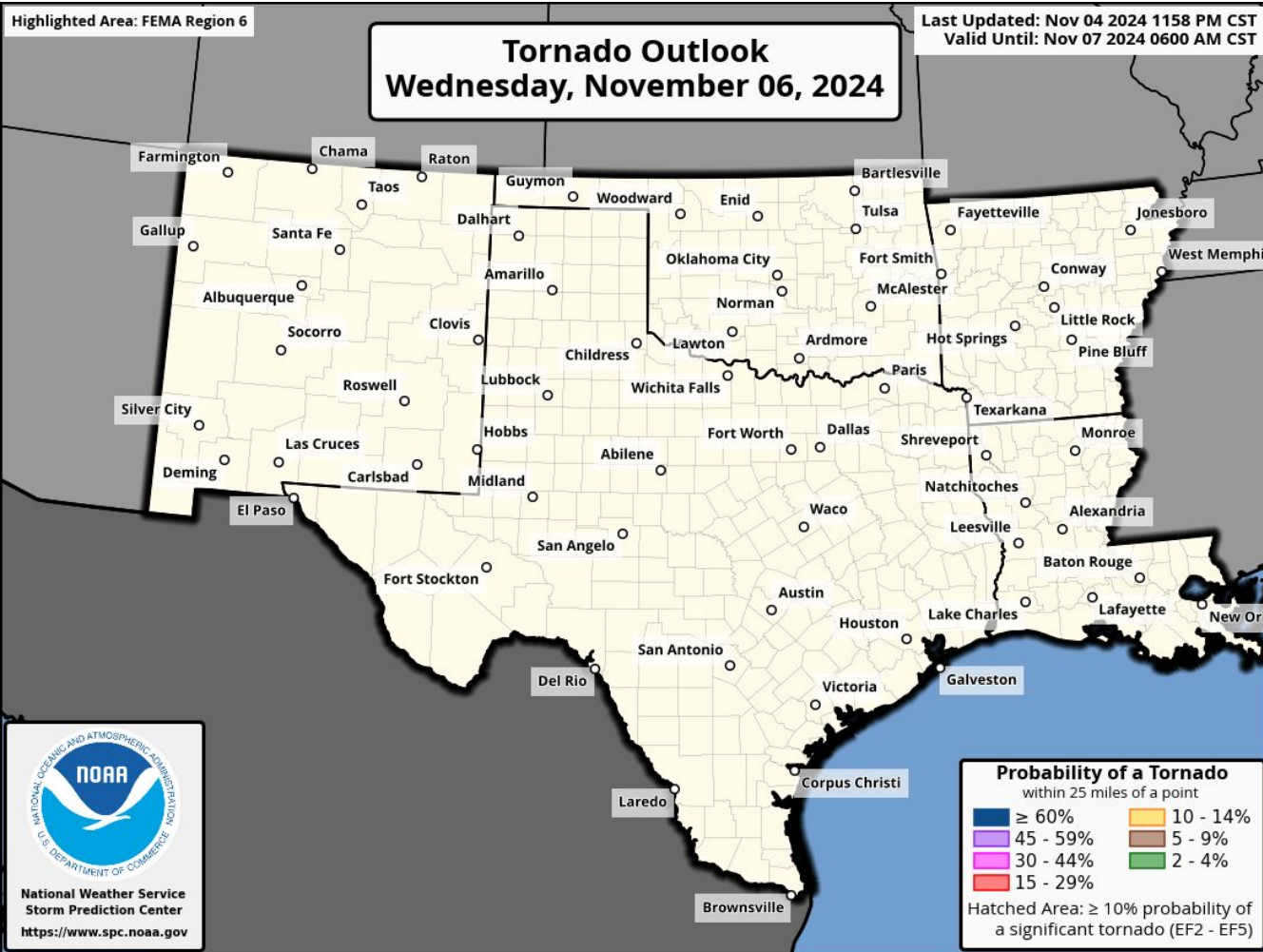


Snow in the N NM mountains overnight will bring minor impacts to travel.



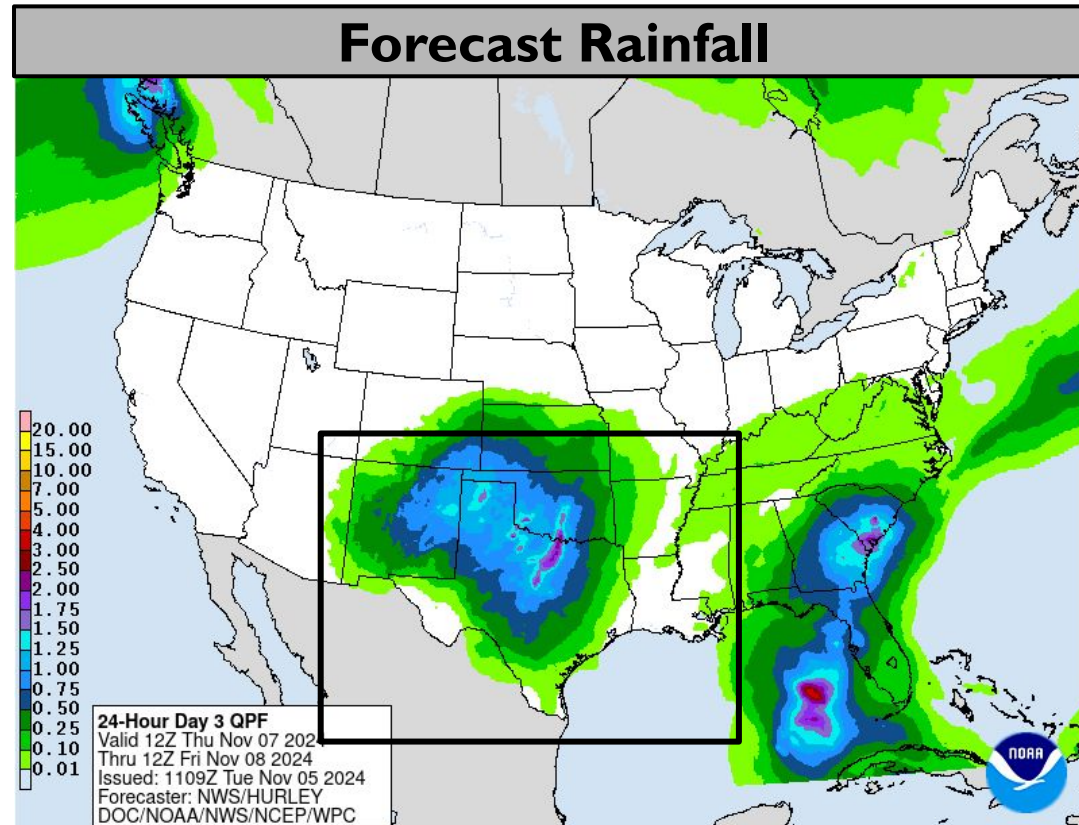
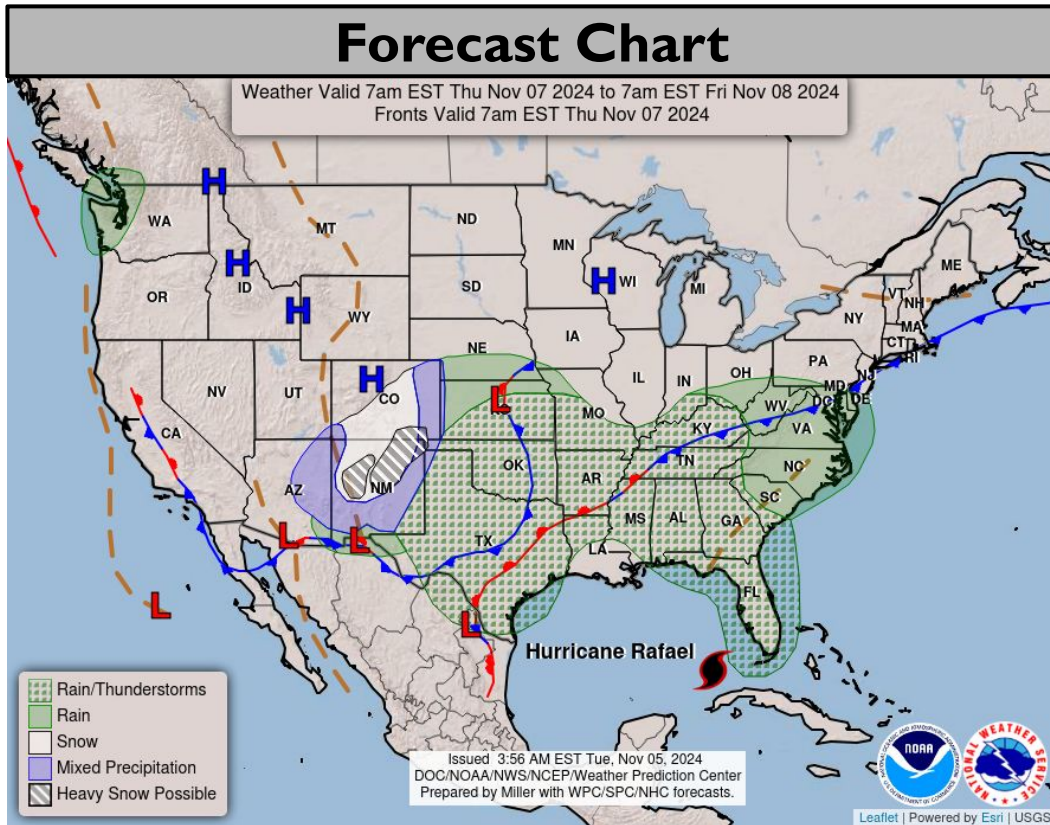


Tomorrow's Tornado & Severe Wind / Hail Probabilities





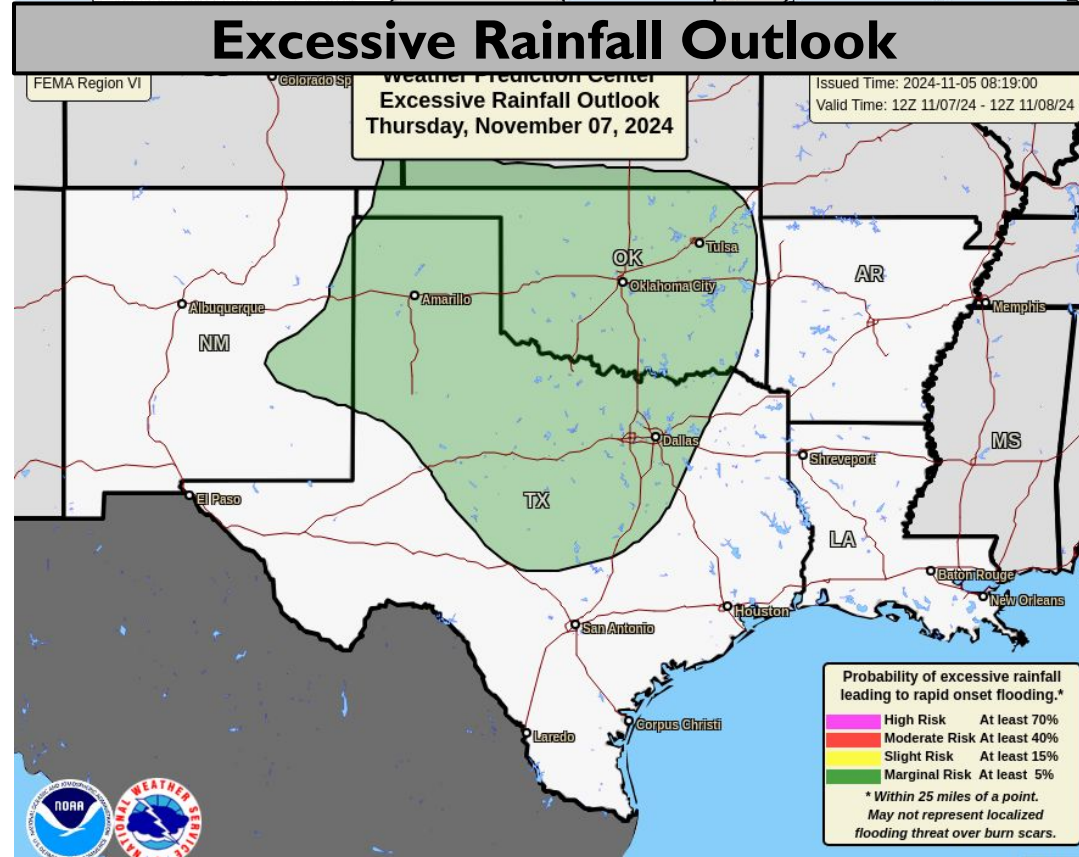
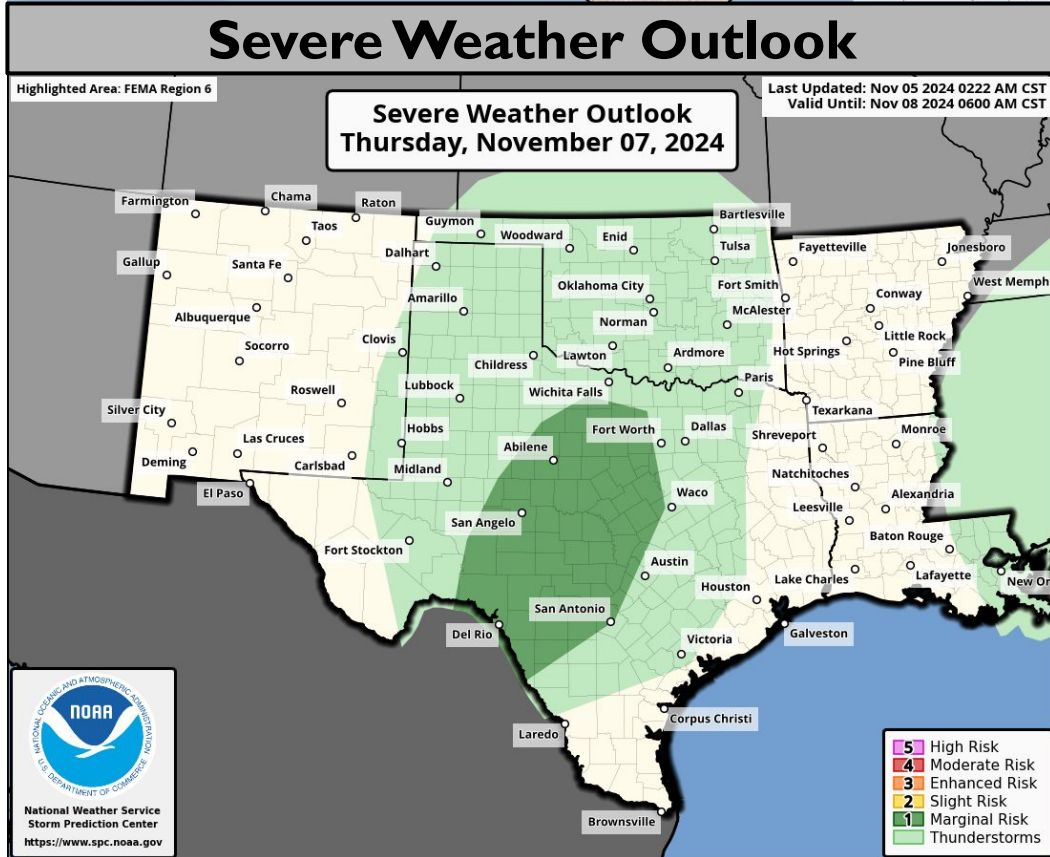
Thursday's Weather



Snow in N NM will have moderate impacts to travel.

Marginal risk for excessive rainfall over E NM, OK, N/Panhandle TX.

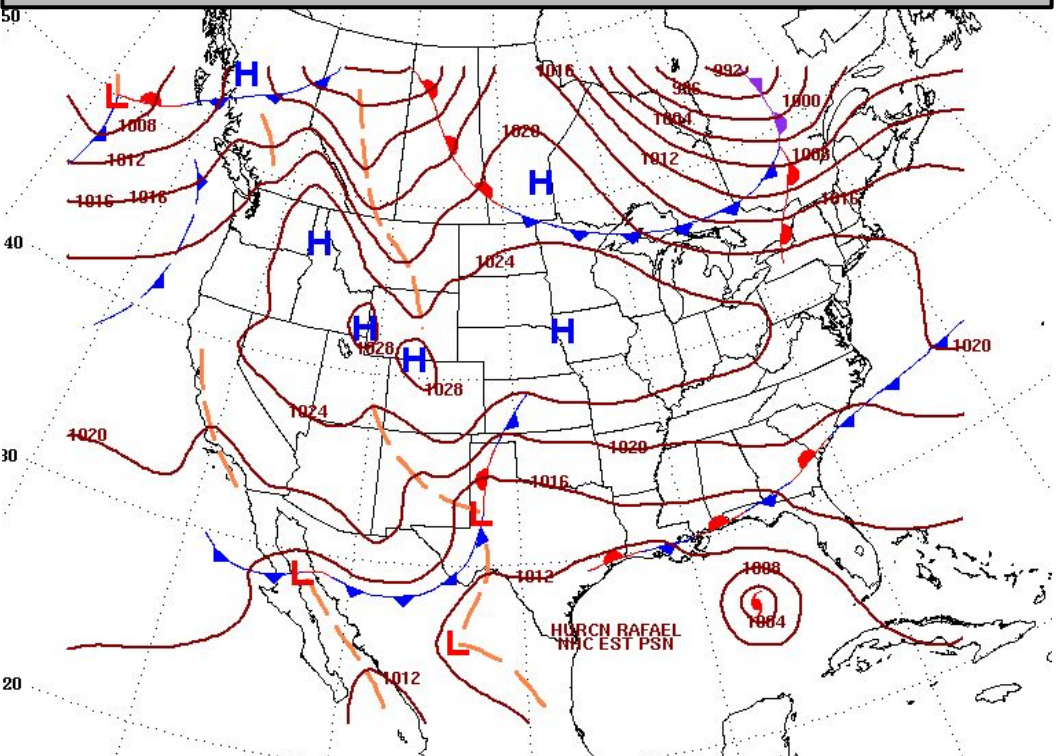
Marginal risk for severe storms in SW/Cntl TX.



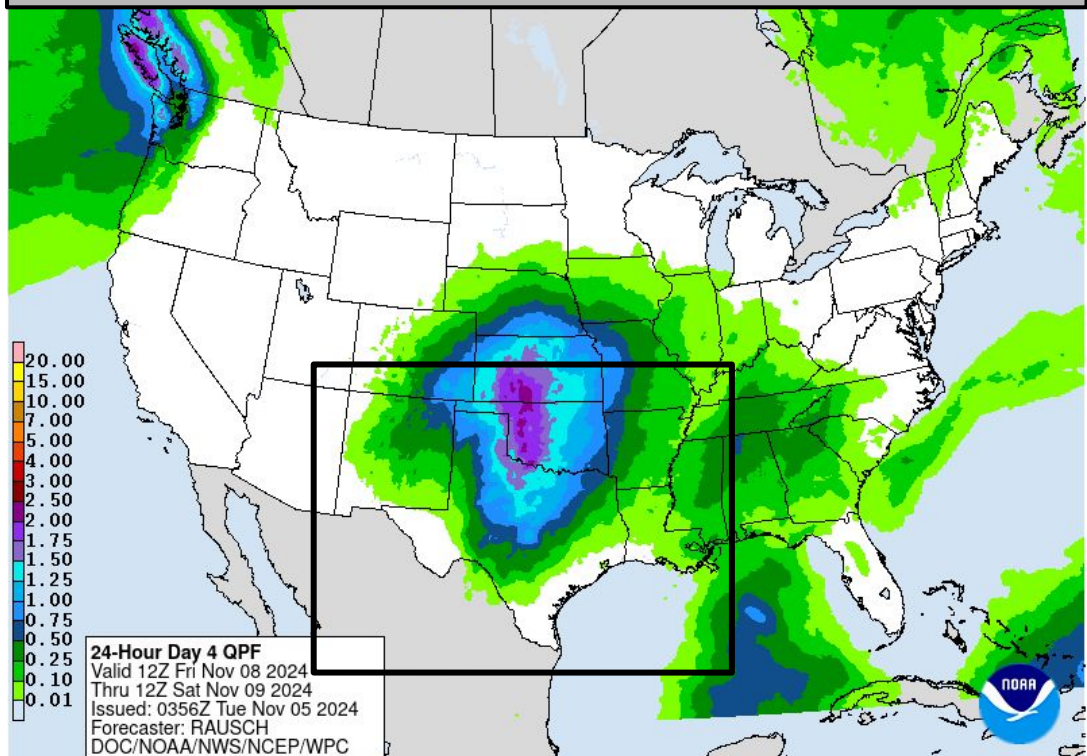


Friday's Weather

Forecast Chart

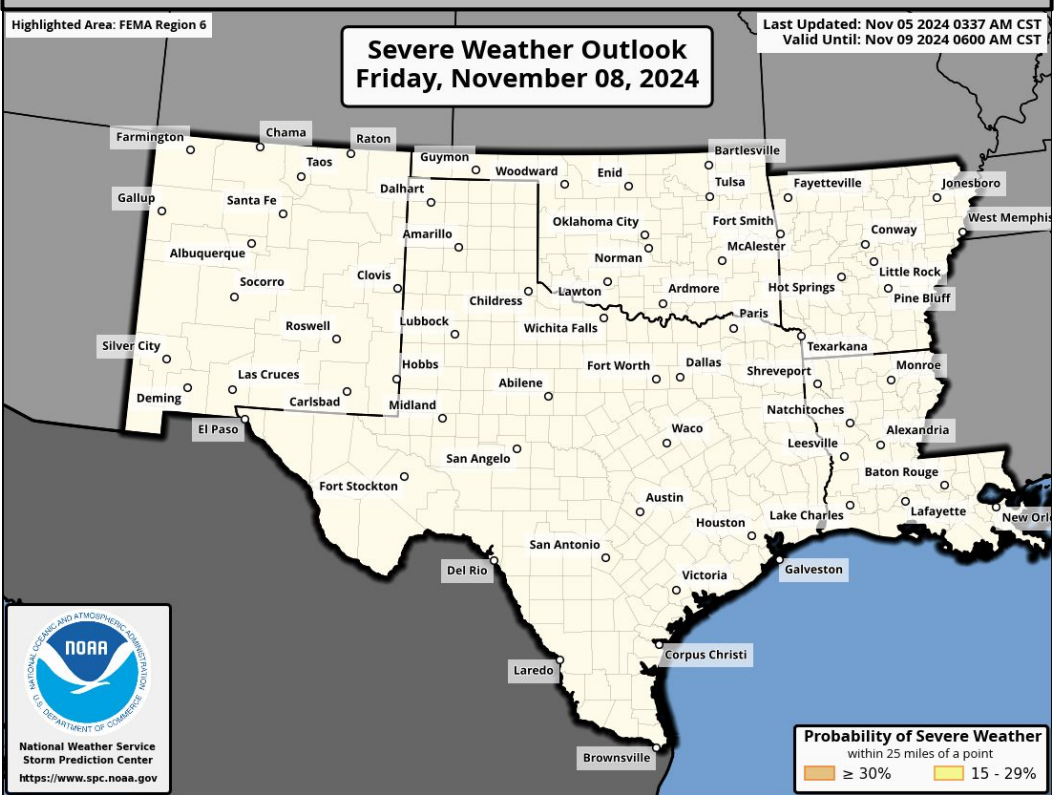


Forecast Rainfall

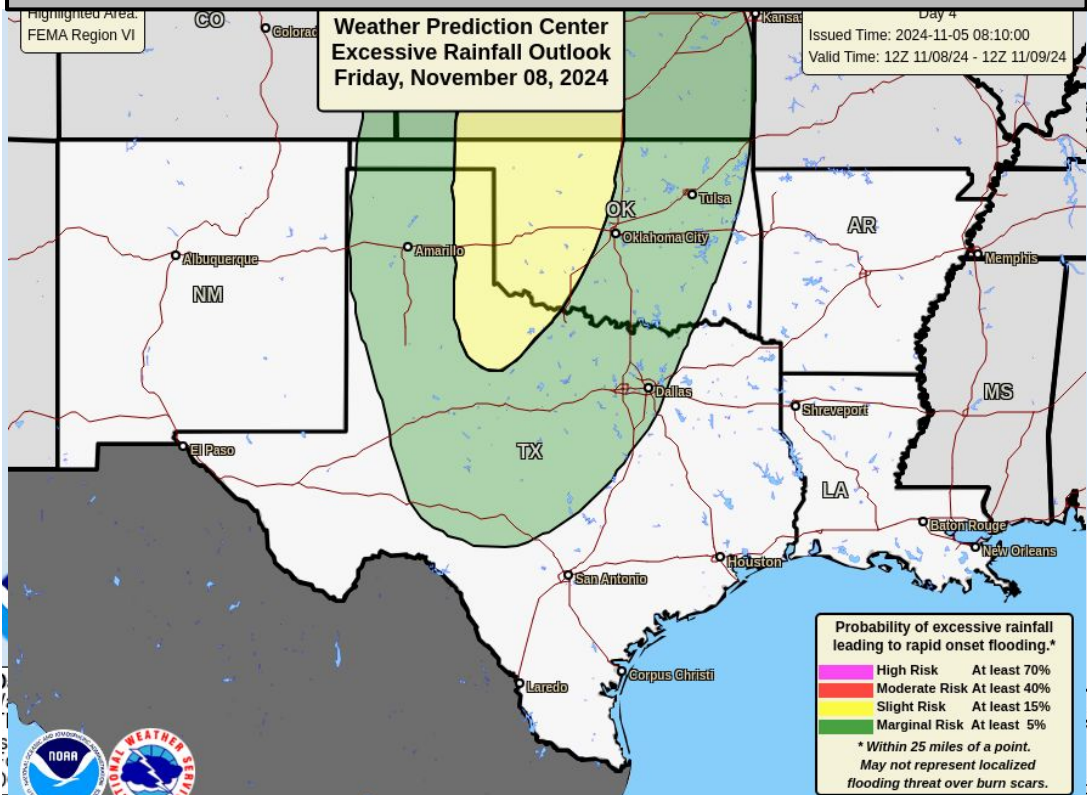


Marginal to slight risk for heavy rainfall/flash flooding over W OK, NW/Panhandle TX.

Severe Weather Outlook



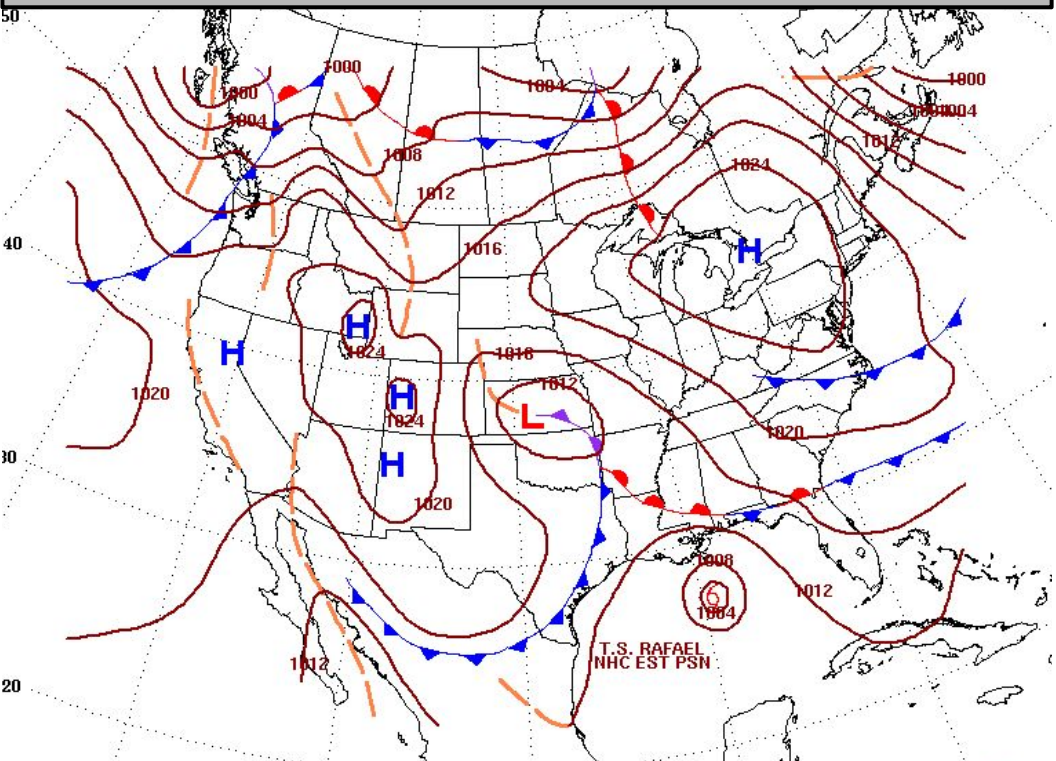
Excessive Rainfall Outlook



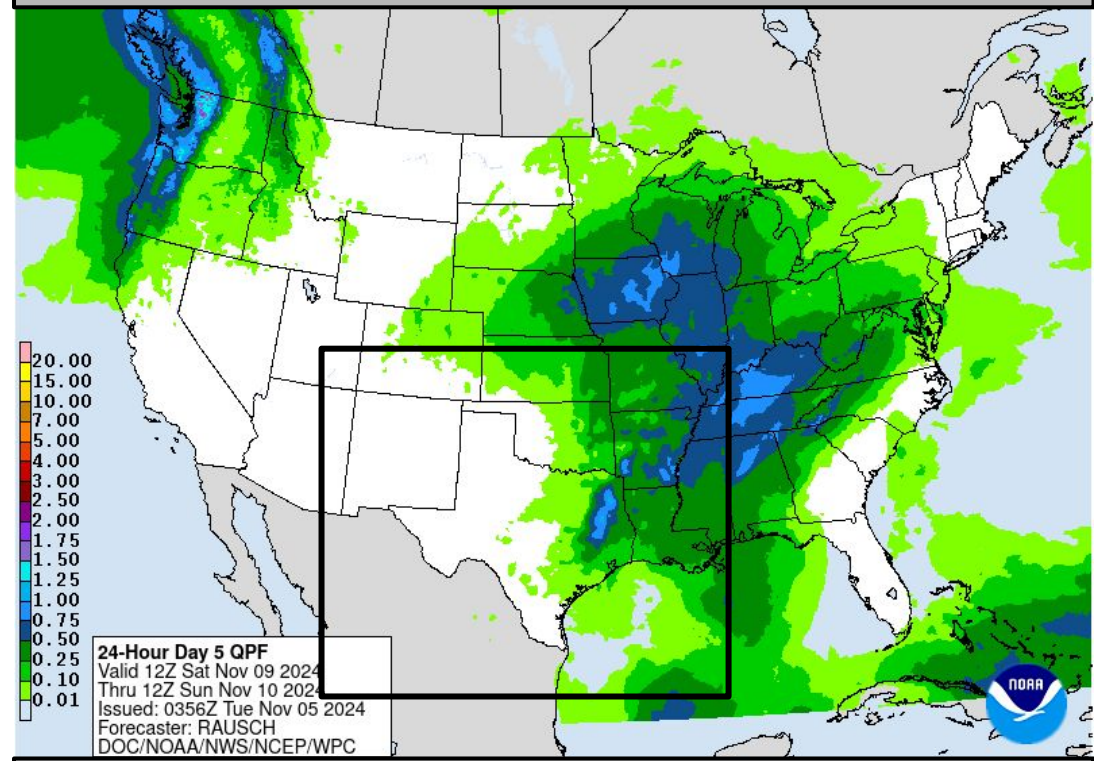


Saturday's Weather

Forecast Chart



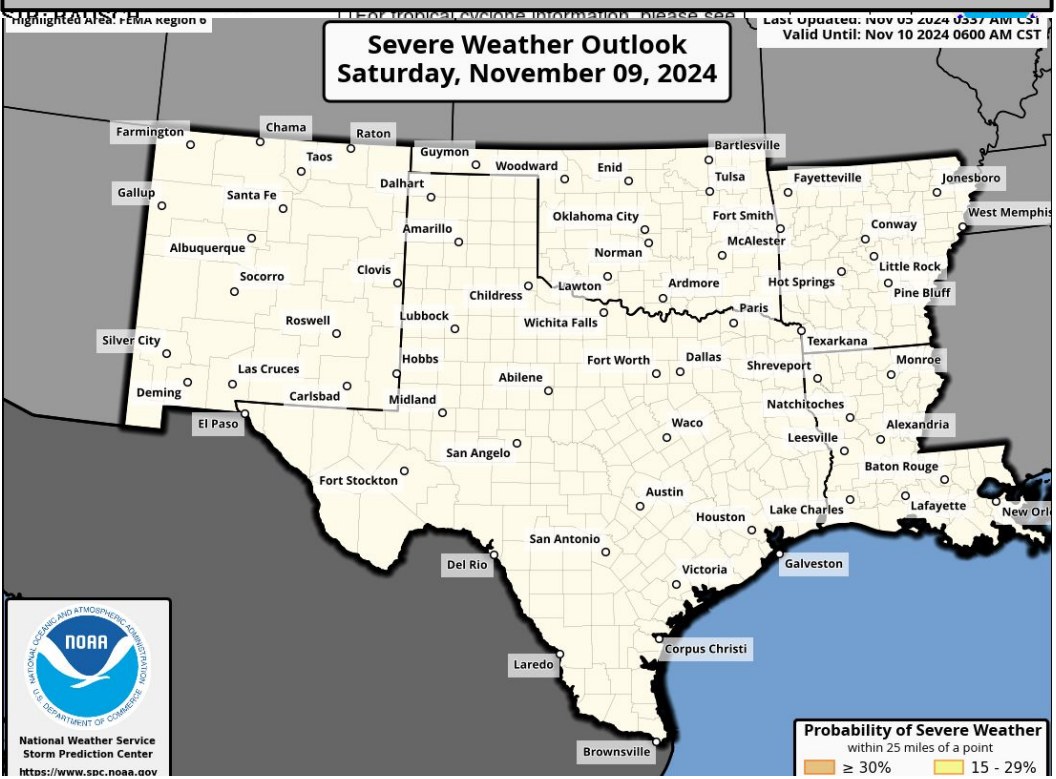
Forecast Rainfall



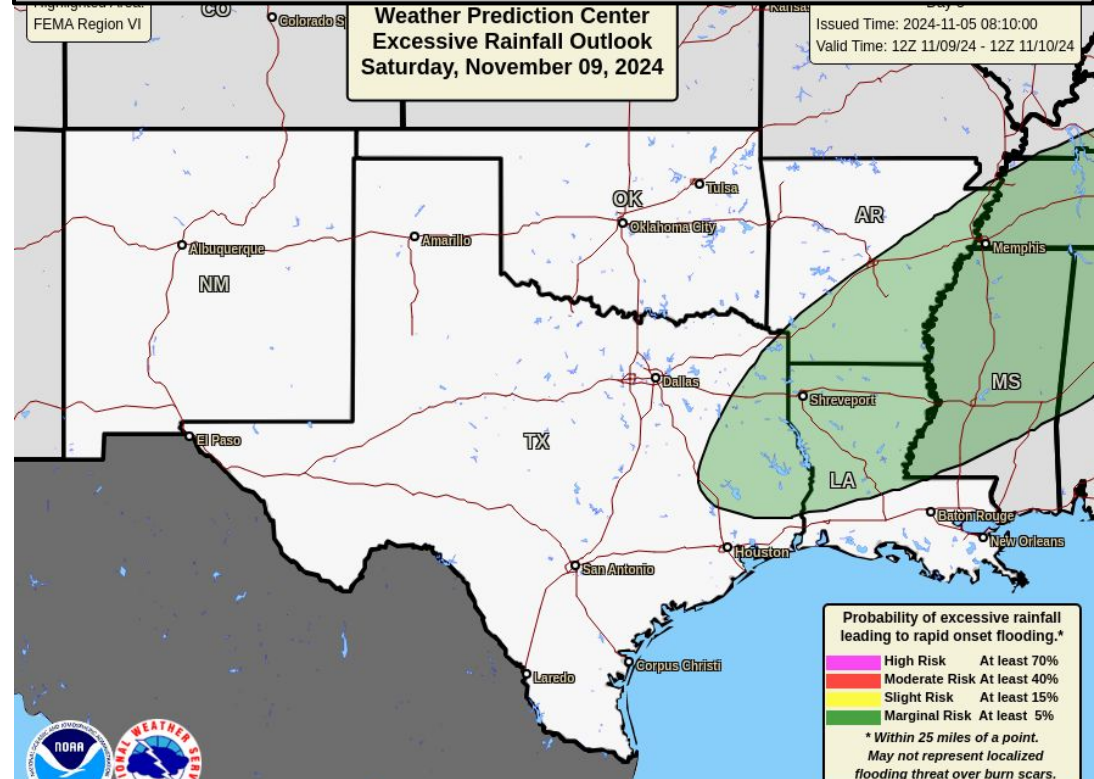
Marginal risk for heavy rainfall/flash flooding over E TX, S AR, N LA.

Monitoring for tropical impacts in LA.

Severe Weather Outlook

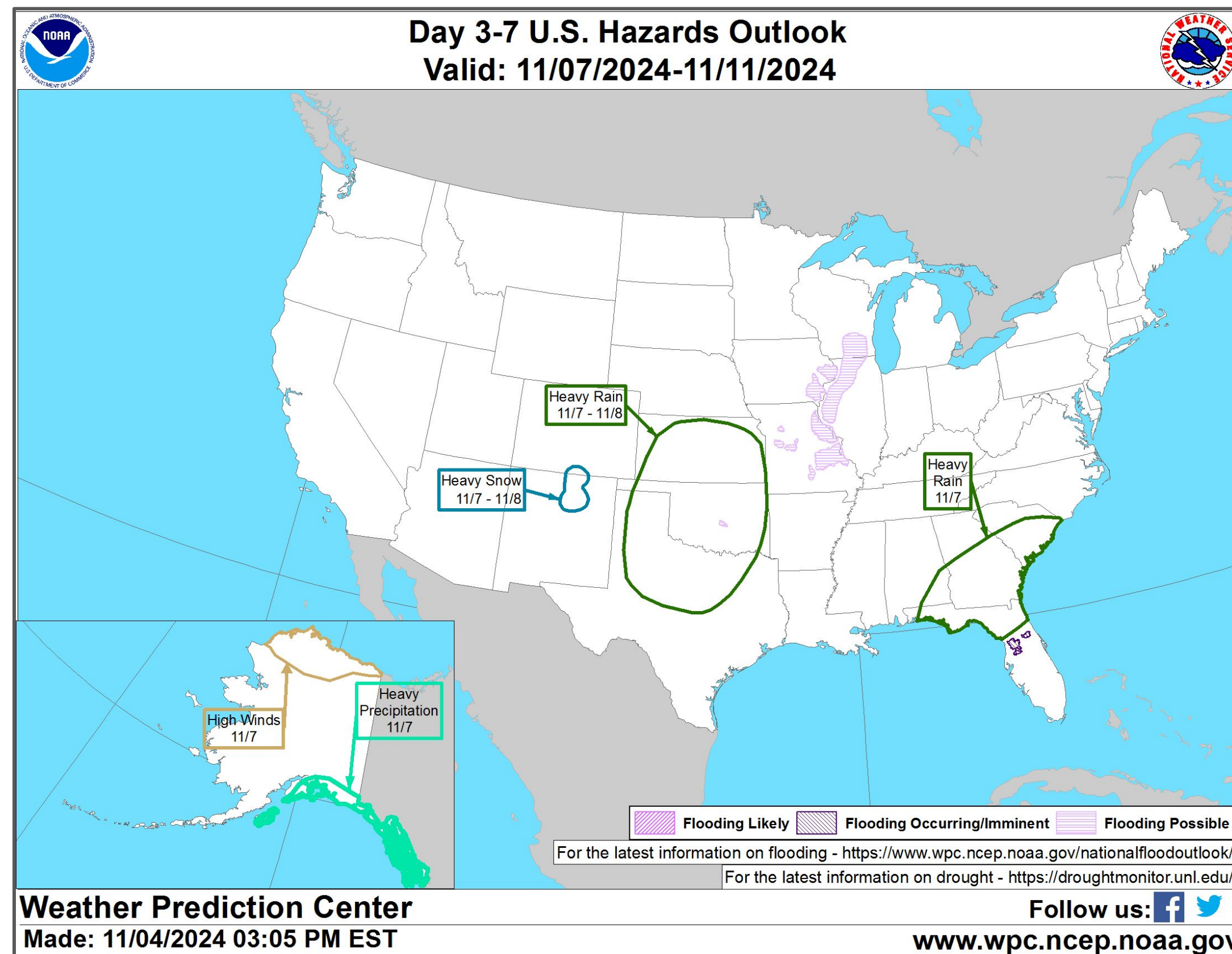


Excessive Rainfall Outlook





“Day 3-7” Hazards Outlook



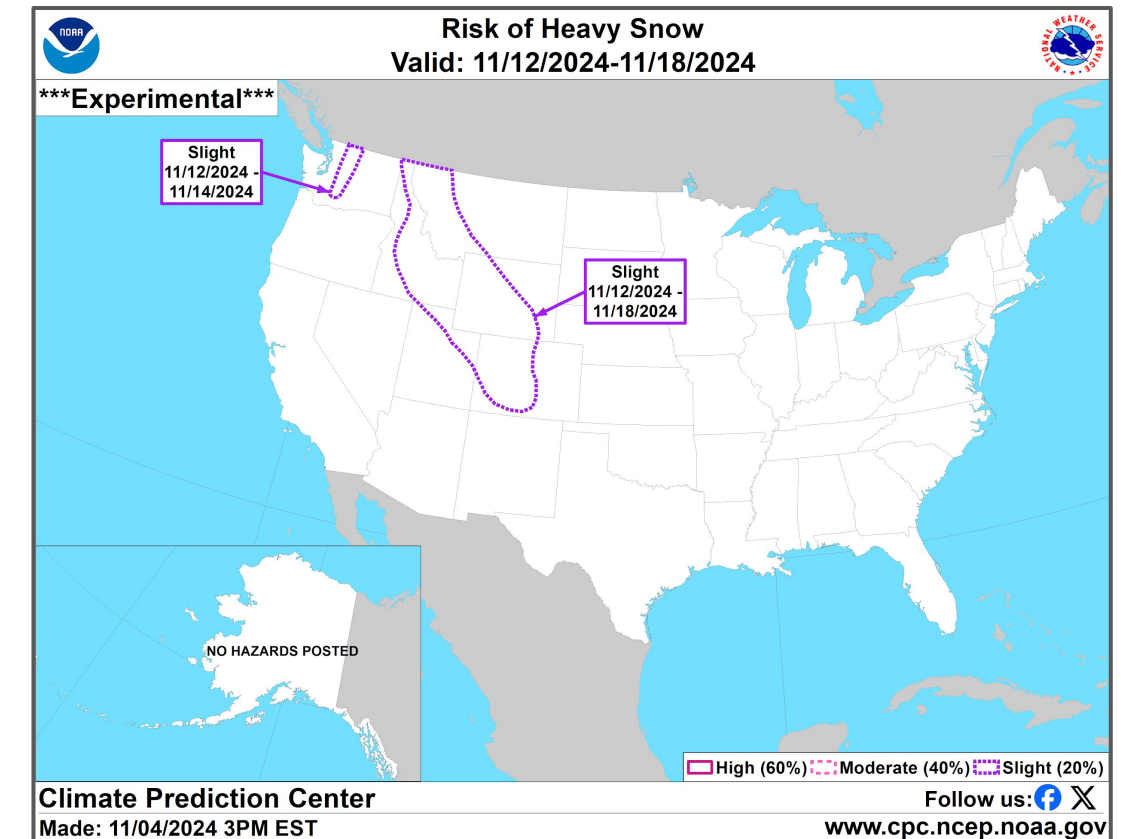
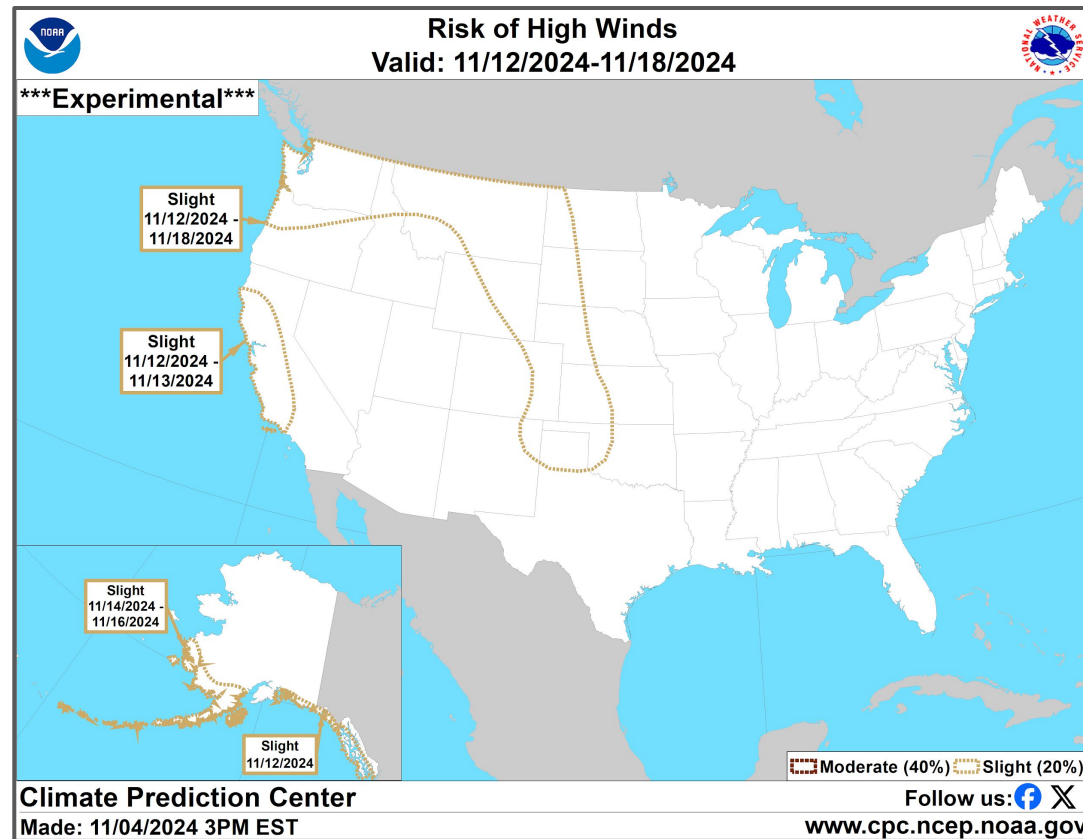
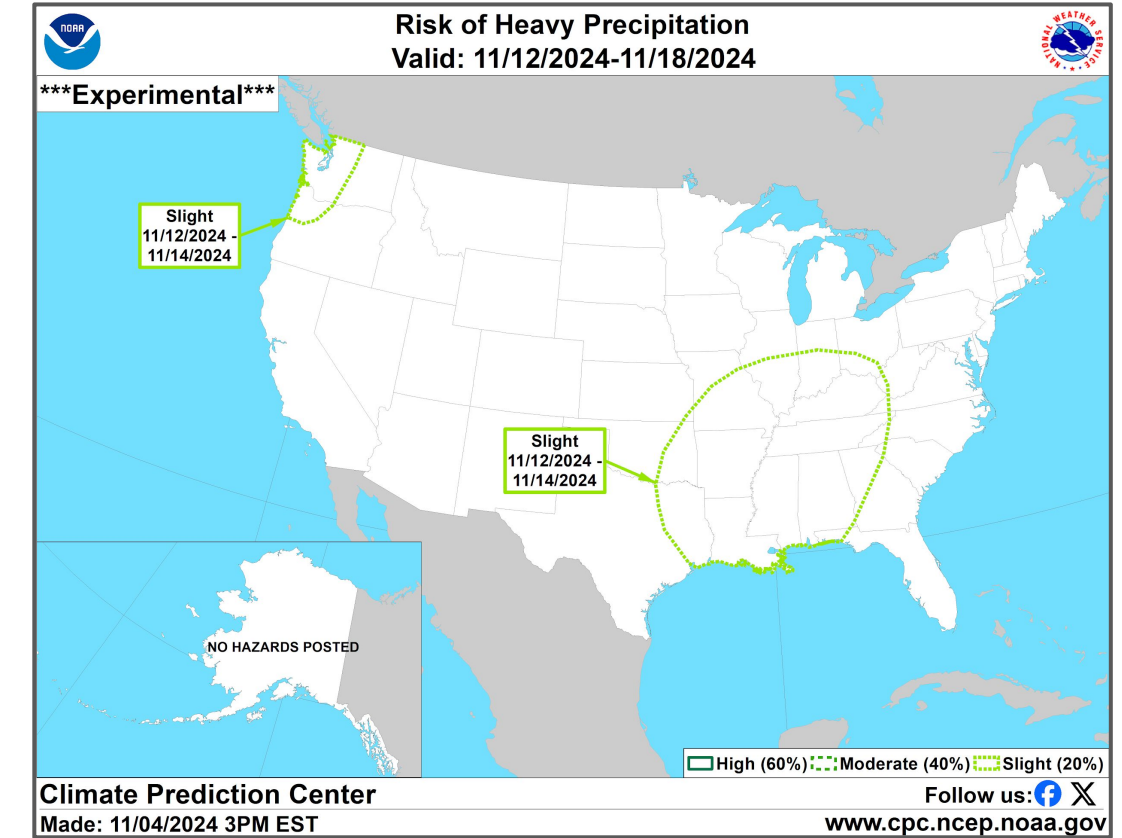
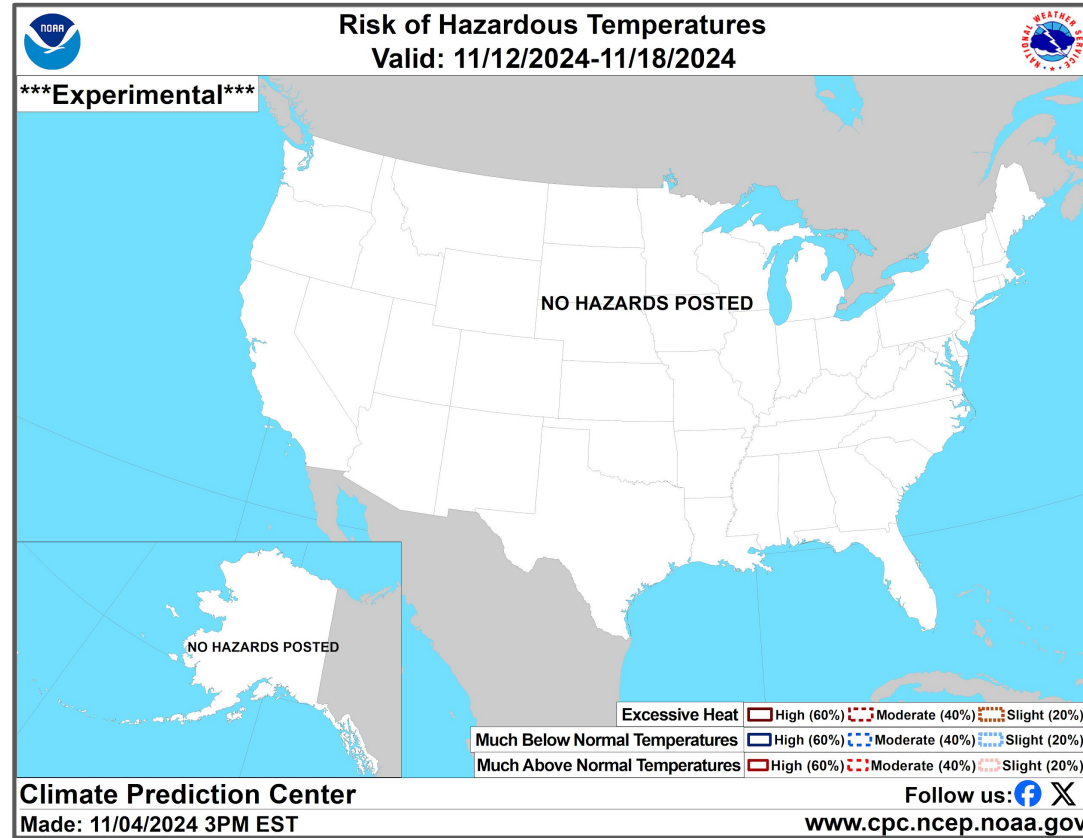
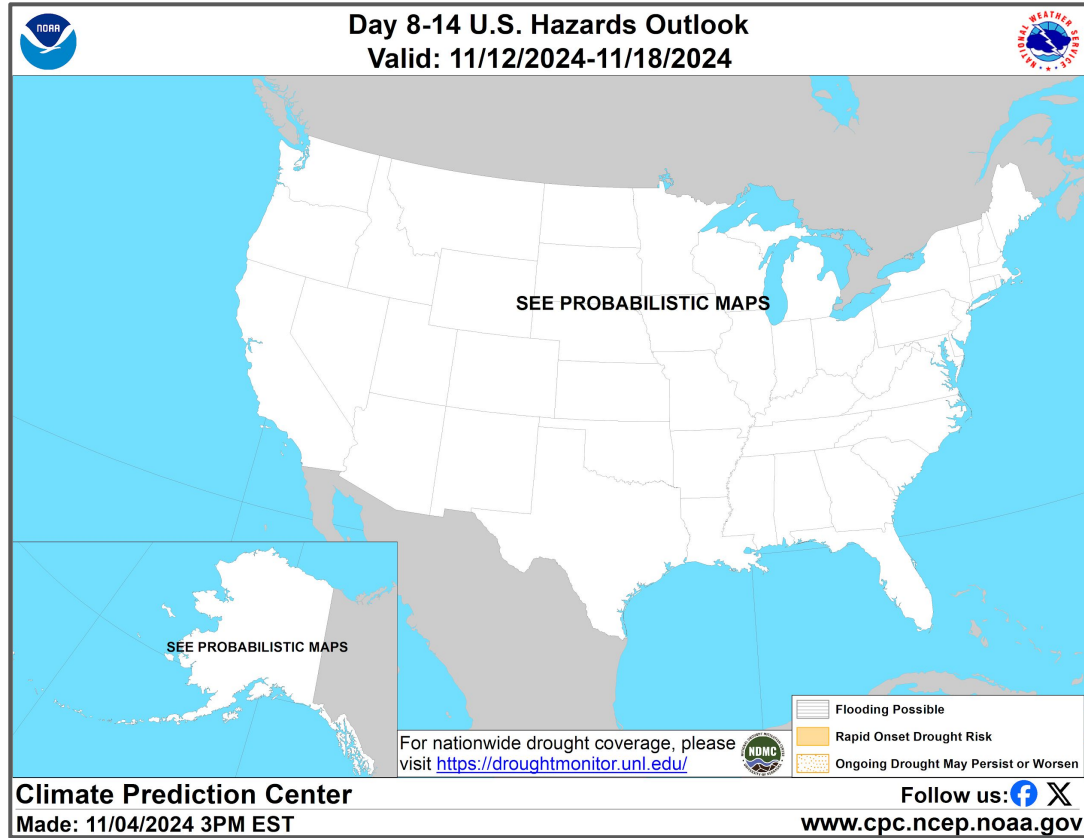
NOTE: These outlooks are issued in the afternoon and only issued on weekdays. Because of that and the fact that these slides are issued in the mornings:

1. The “day 3-7” will really be days 2-6
2. This slide will be hidden on Mondays and Sundays so the data/information is not too old

For additional information on this outlook go to <https://origin.wpc.ncep.noaa.gov/threats/threats.php>




“Day 8-14” Hazards Outlook



NOTE: These outlooks are issued in the afternoon and only issued on weekdays. Because of that and the fact that these slides are issued in the mornings:

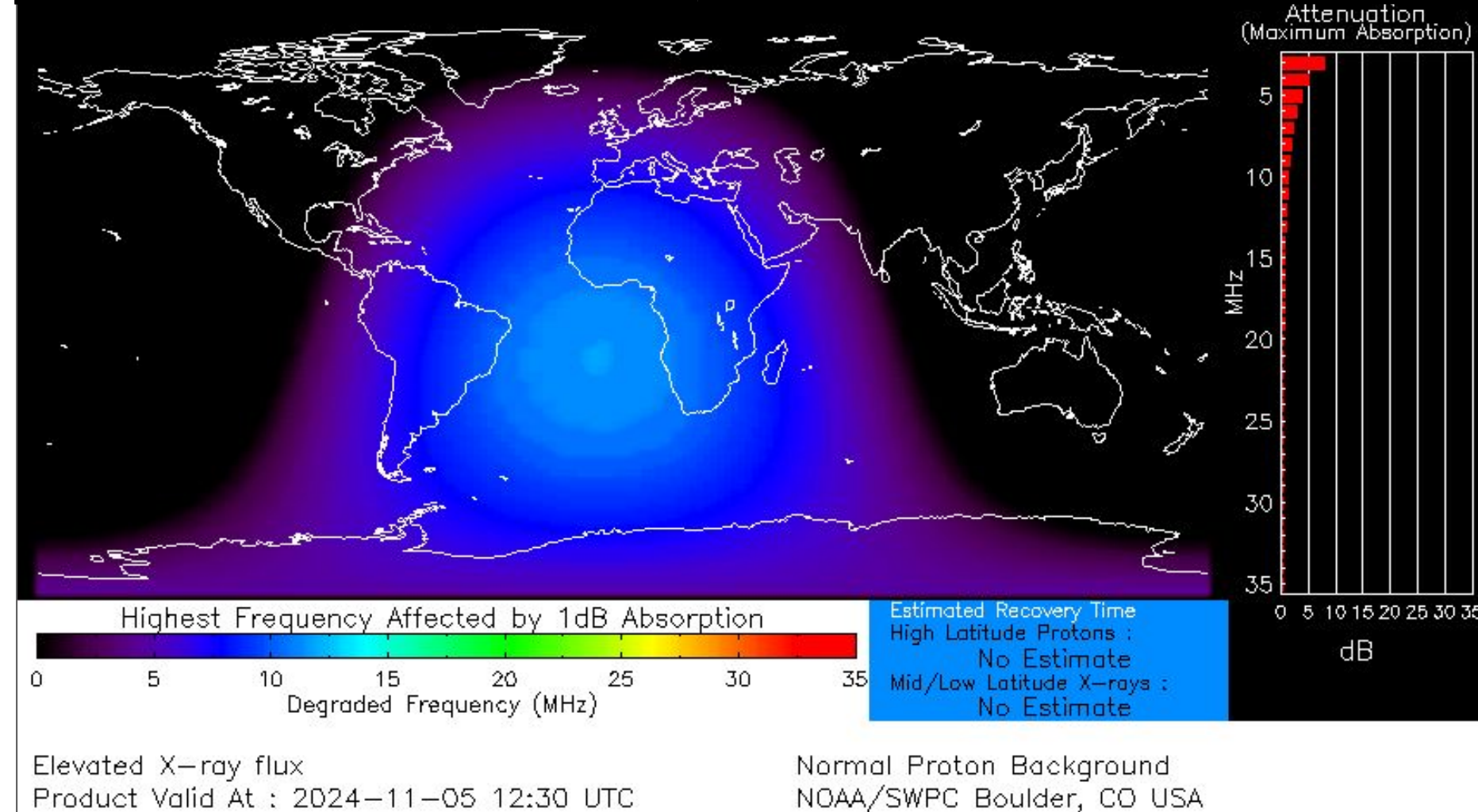
1. The “day 8-14” will really be days 7-13
2. This slide will be hidden on Mondays and Sundays so the data/information is not too old

For additional information on this outlook go to <https://www.cpc.ncep.noaa.gov/products/predictions/threats/threats.php>




Space Weather 3-Day Forecast

	Tuesday, Nov 5	Wednesday, Nov 6	Thursday, Nov 7
Geomagnetic Storms	Unsettled (Max Kp = 3)	Minor G1 Storm (Max Kp = 5)	Active (Max Kp = 4)
Solar Radiation Storm (S1-S5)	10%	10%	10%
Radio Blackout (R1-R2)	80%	80%	80%
Radio Blackout (R3-R5)	30%	30%	30%



[Description of the Space Weather Storm Scales](#)

[Latest 3-Day Space Weather Forecast](#)



Weather "Threat" Matrix for FEMA Region VI

Color	Definition	Criteria	Example(s)
Green	<p style="text-align: center;">Little to None</p> <p>Safety: Rarely a Direct Threat to Life and Property Impact Potential: Typically Results in Little Inconvenience to Daily Routines</p>	<p>Severe: Marginal Risk from SPC Flooding: Minor flooding expected over localized areas Tropical: None Fire Weather: No Watches/Warnings, fuel moisture above 10% or green up active</p>	<ul style="list-style-type: none"> Thunderstorms expected over LA this afternoon; a few may produce winds to knock down a few trees Something that happens almost every day in a particular season such as seabreeze storms in coastal TX
Yellow	<p style="text-align: center;">Minor</p> <p>Safety: Rarely a Direct Threat to Life and Property Impact Potential: Typically Results in Some Inconvenience to Daily Life</p>	<p>Severe: Slight Risk from SPC Flooding: Nuisance flooded expected for a widespread area, or Minor flooding expected over isolated areas Tropical: A weak tropical wave expected to move towards or near any coastline Fire Weather: Red Flag Watches/Warnings and/or SPC outlines enhanced or critical fire outlook</p>	<ul style="list-style-type: none"> 2-3 inches of rainfall expected over central AR today and tonight; some minor (brief) street flooding possible Scattered severe storms possible, one or two tornadoes expected, along with reports of strong winds/wind damage and ~1" hail
Orange	<p style="text-align: center;">Moderate</p> <p>Safety: Often Threatening to Life and Property, Some Damage Unavoidable Impact Potential: Typically Results in Minor Disruption to Daily Life</p>	<p>Severe: Enhanced Risk from SPC Flooding: Minor flooding expected over a widespread area (including urban locations), or Moderate flooding expected over isolated areas Tropical: A Tropical Storm expected to move towards or near any coastline Fire: Critical fire outlook for more than 2 consecutive days, Warnings for 2 or more consecutive days, D3-D4 drought conditions</p>	<ul style="list-style-type: none"> A snow/sleet mix is expected to move through or near the DFW area tomorrow morning; travel impacts likely Numerous severe storms possible, a few tornadoes possible along with several reports of wind damage along with damaging hail Some large fires reported, burn bans advertised, critical conditions expected
Red	<p style="text-align: center;">Major</p> <p>Safety: Extensive Property Damage Likely, Life Saving Actions Also will be Needed Impact Potential: Will likely result in Large Disruption to Daily Life</p>	<p>Severe: Moderate Risk from SPC Flooding: Moderate flooding expected over a widespread area (including urban locations) Tropical: A Hurricane expected to move towards or near any coastline Fire: Large areas of critical conditions for 2 or more days, Warnings for 3 or more days, Severe to extreme drought</p>	<ul style="list-style-type: none"> A Category 1 hurricane will be moving towards the NW Gulf in the next few days Widespread severe storms likely, strong tornadoes, widespread wind damage, and destructive hail Large fires ongoing throughout the area with critical fire weather conditions expected to continue
Purple	<p style="text-align: center;">Extreme</p> <p>Safety: Property Damage Unavoidable, Immediate Action to Save Life will be Needed Impact Potential: Typically Results in Long-Lived Widespread Major Disruption to Daily Life</p>	<p>Severe: High Risk from SPC Flooding: Major flooding expected over a widespread area (including urban locations) Tropical: A Major Hurricane (Cat3 or greater) expected to move towards or near any coastline Fire: Large area of critical conditions for 2 or more days, Warnings for 3 or more days, Long term (months) of severe to extreme drought</p>	<ul style="list-style-type: none"> A Category 4 hurricane is headed towards the SE LA; major storm surge, flooding and damaging winds anticipated to begin tomorrow Widespread severe storms expected, tornado outbreak probable with long-lived, very widespread and particularly intense storms

Criteria for the color codes in this briefing is to the left, please provide any feedback to sr-srh.roc@noaa.gov



National Weather Service

Southern Region Headquarters

Regional Operations Center

Fort Worth, TX



Phone: (682) 703-3747



Facebook: NWSSouthern



E-mail: sr-srh.roc@noaa.gov



Twitter: NWSSouthern



Web: www.weather.gov/srh

