

Tropical Weather Awareness



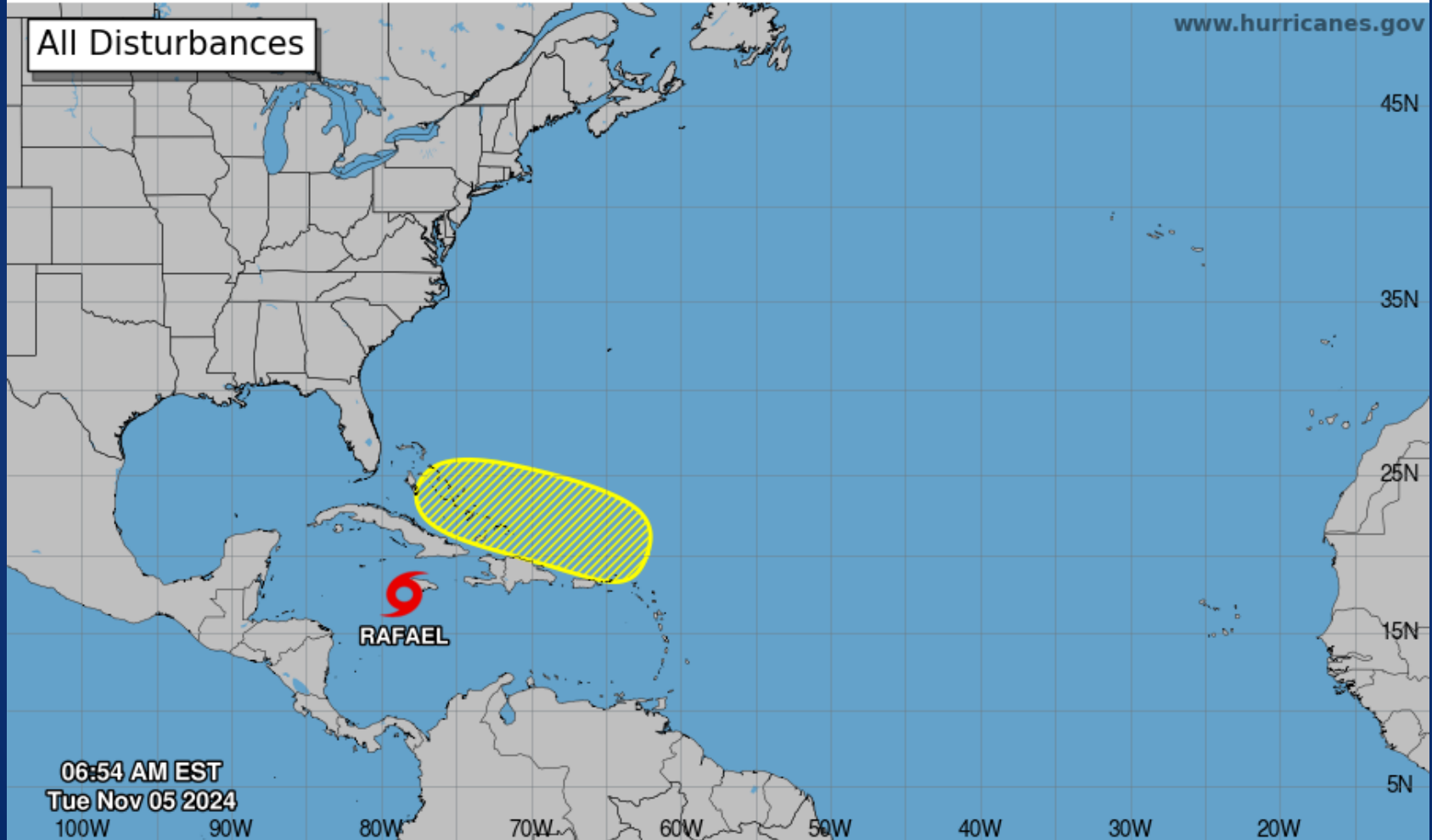
Seven-Day Graphical Tropical Weather Outlook

National Hurricane Center Miami, Florida



www.hurricanes.gov

All Disturbances



06:54 AM EST
Tue Nov 05 2024

Current Disturbances and Seven-Day Cyclone Formation Chance: < 40% 40-60% > 60%
Tropical or Sub-Tropical Cyclone: Depression Storm Hurricane
 Post-Tropical Cyclone or Remnants

Incidents Reported to the State Operations Center (last 24 hours)

DATE	SUBJECT	LOCATION
11/04/24	Update Report #4 of the Hudson Fire	Bastrop County
11/04/24	Final Report of the Gas Leak	Smith County
11/04/24	Update Report #5 of the Hudson Fire	Bastrop County
11/04/24	Update Report #6 of the Hudson Fire	Bastrop County

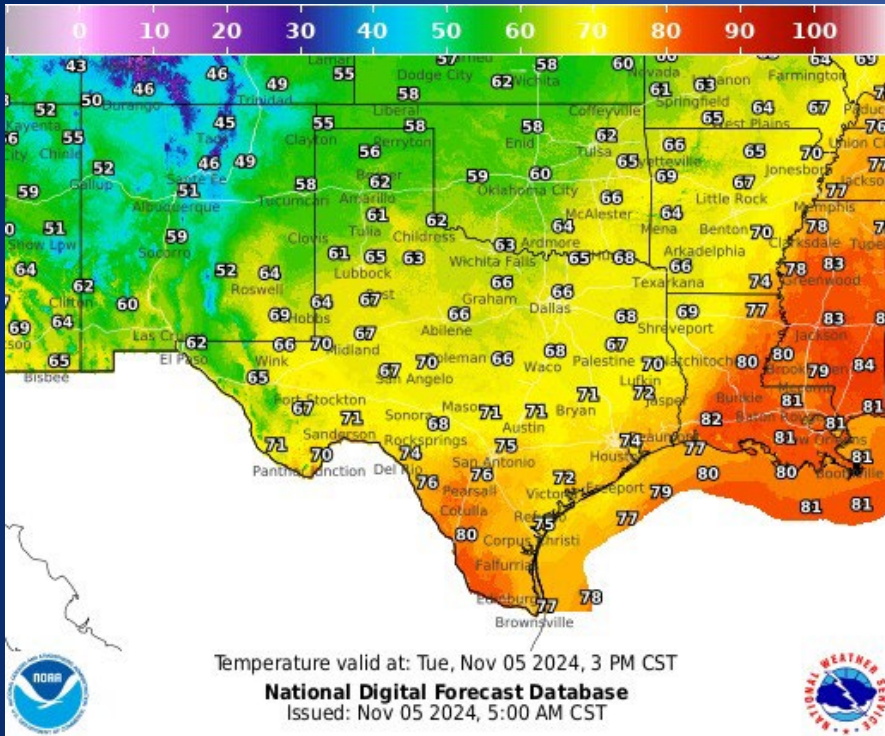
Informational Products Distributed by the State Operations Center

DATE	SUBJECT
11/04/24	NWS Fort Worth: Weather Update - Severe Weather and Flood Threat Today and Tonight
11/04/24	NWS Lake Charles, LA: Decision Support Packet
11/04/24	NWS Midland/Odessa: Weekly Weather Hazards Briefing Nov. 4 – 10
11/04/24	Texas A&M Forest Service: Texas Fire Potential Update 11-04-2024
11/04/24	National Hurricane Center Tropical Weather Outlook 1:00 PM CT
11/04/24	NWS Austin/San Antonio: Threat for Severe Thunderstorms/Flooding this Evening
11/04/24	NWS Houston/Galveston: Update - Strong Storms Overnight, Watching the Tropics
11/04/24	National Hurricane Center Advisory Number 5 for Tropical Storm Rafael
11/04/24	National Hurricane Center Advisory Number 6 for Tropical Storm Rafael
11/05/24	NWS Brownsville: Public Information Statement - Highest Winds Reports
11/05/24	National Hurricane Center Advisory Number 5 for Tropical Storm Rafael
11/05/24	NWS Lake Charles, LA: DSS Packet Tuesday AM

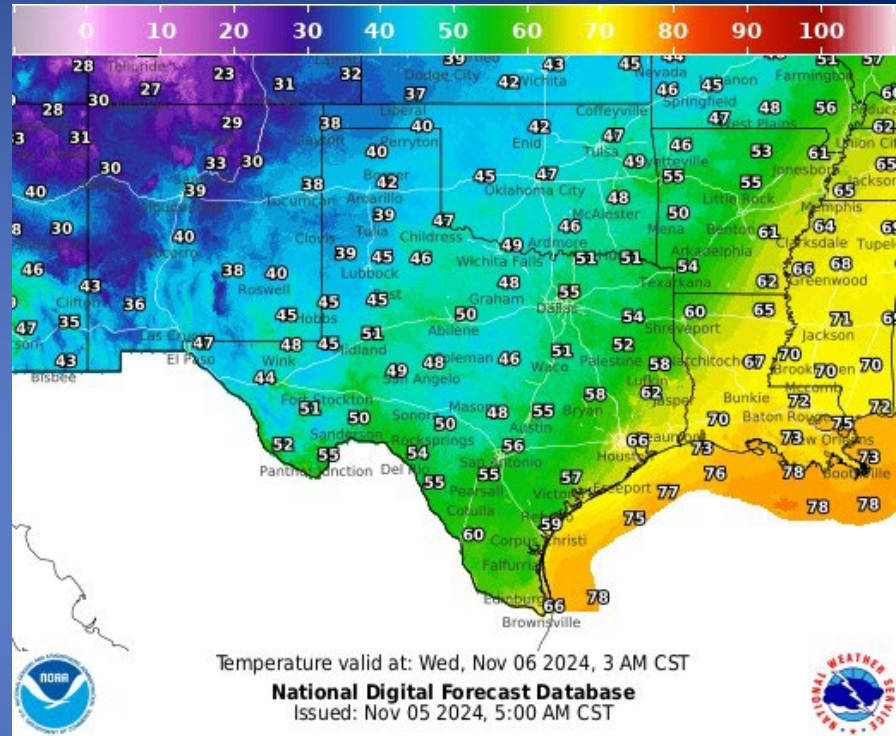
Informational Products Distributed by the State Operations Center

DATE	SUBJECT
11/05/24	NWS Brownsville: High Rip Current Risk Persist
11/05/24	Daily NWS Threat Brief for FEMA Region 6
11/05/24	NWS Corpus Christi: Storms Along Cold Front Coastal Flooding Continues Monitoring the Tropics

Weather Forecast

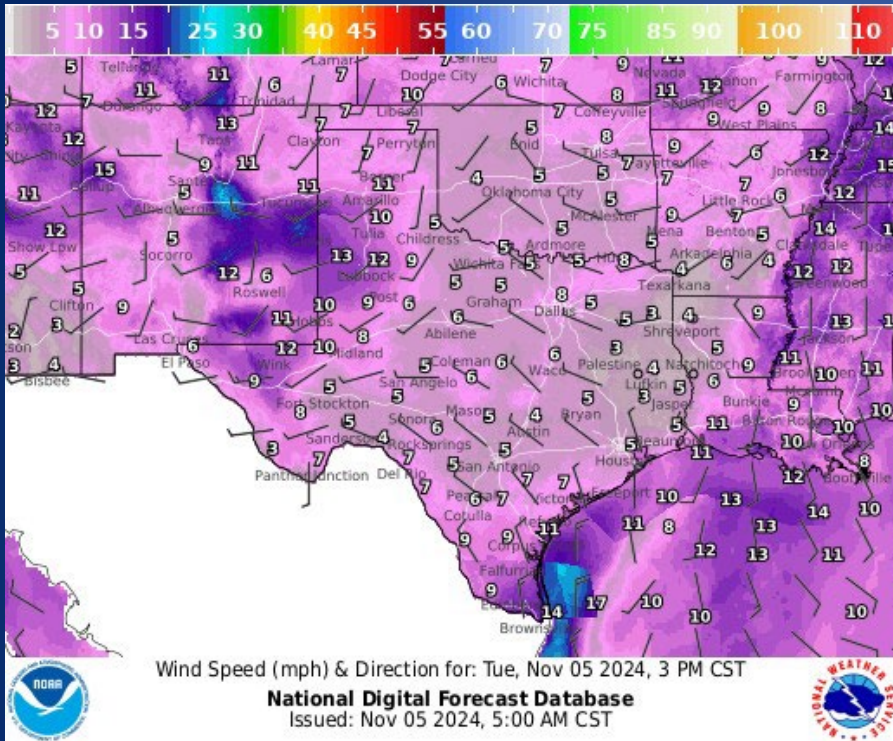


Highs

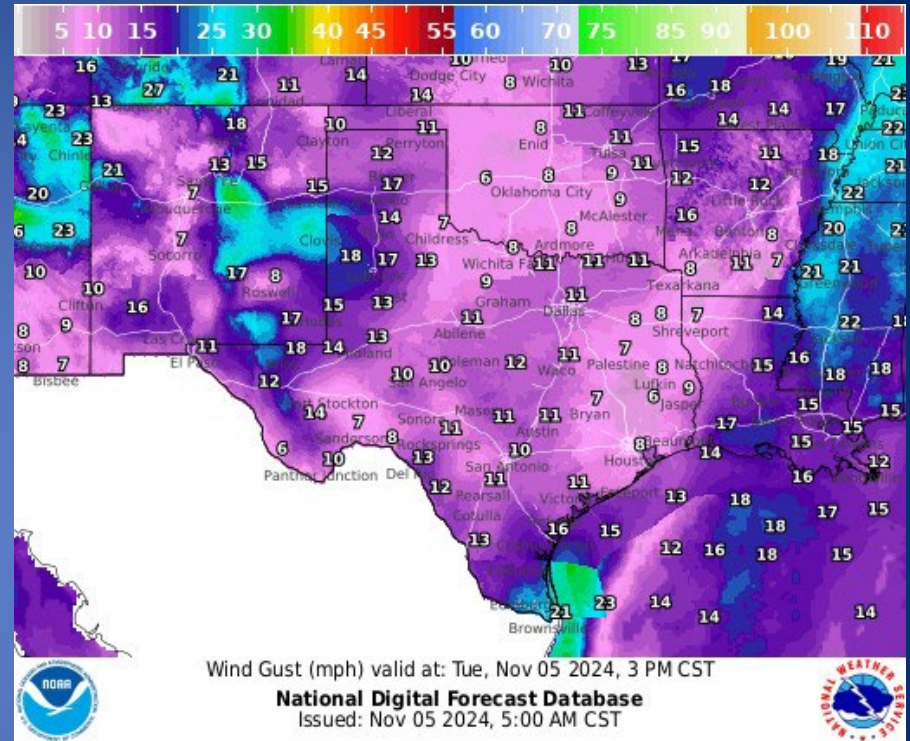


Lows

Weather Forecast



Wind Speeds



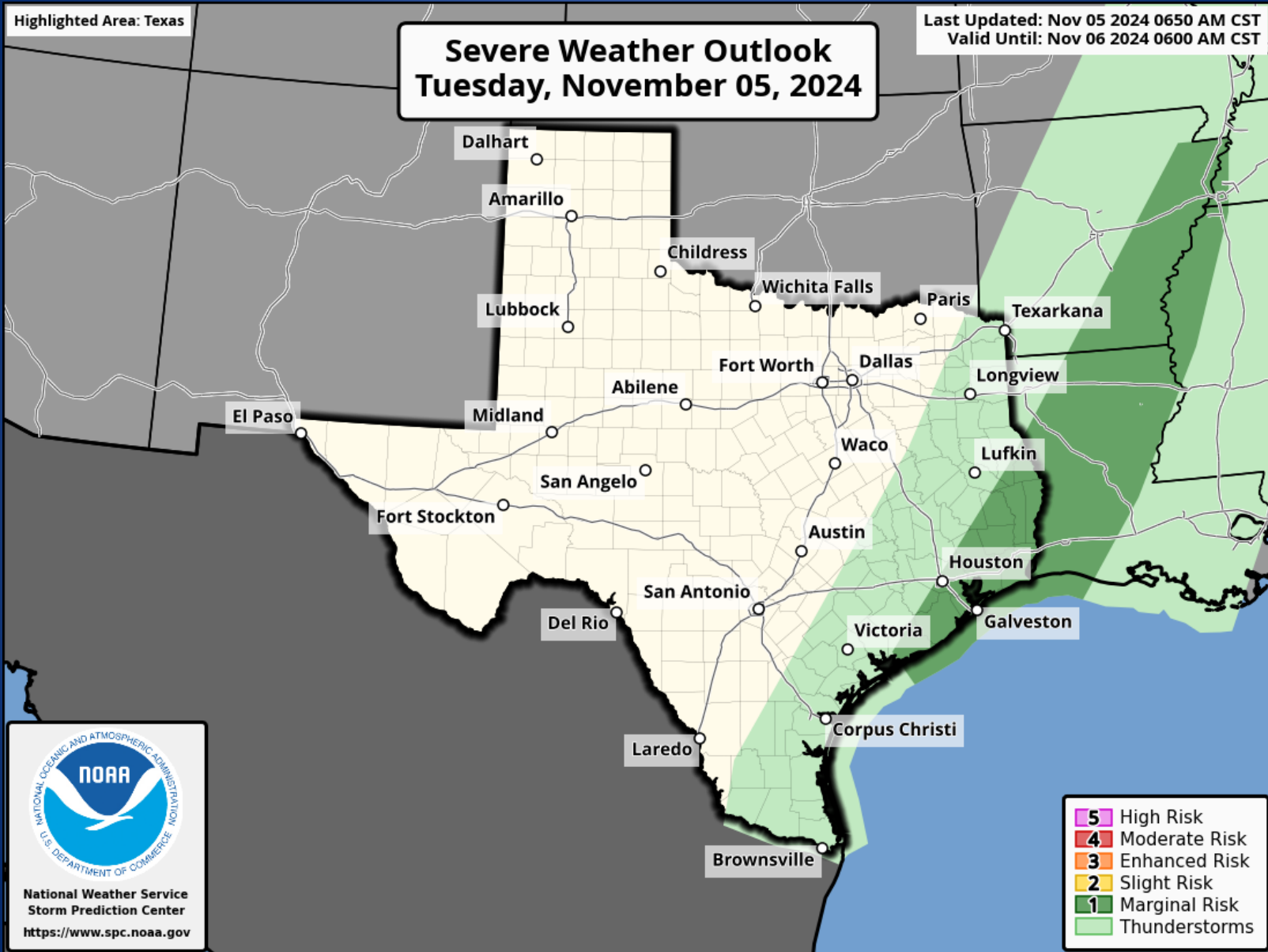
Gusts

Hazardous Weather

Highlighted Area: Texas

Severe Weather Outlook Tuesday, November 05, 2024

Last Updated: Nov 05 2024 0650 AM CST
Valid Until: Nov 06 2024 0600 AM CST



- 5 High Risk
- 4 Moderate Risk
- 3 Enhanced Risk
- 2 Slight Risk
- 1 Marginal Risk
- Thunderstorms

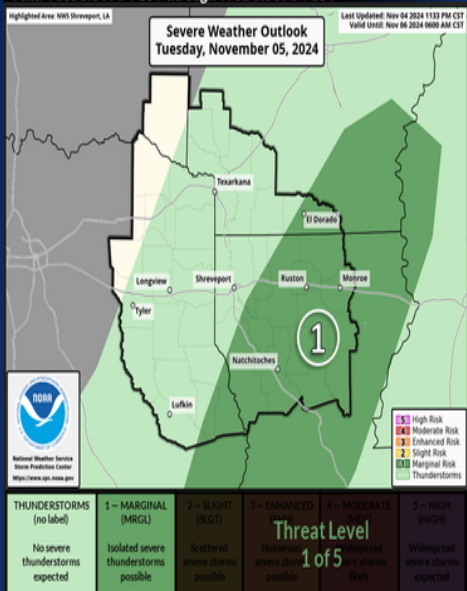
Hazardous Weather

Severe Weather Risk: Today

Valid Tues 6:00 AM CST through Wed 6:00 AM CST

Weather Forecast Office
Shreveport, LA

Issued November 5, 2024 3:15 AM CDT



KEY MESSAGES

WHAT... Scattered strong thunderstorms, with damaging winds and an isolated tornado possible.

WHEN... This afternoon into the evening hours.

WHERE... Primarily along and east of I-49.

TREATS



SAFETY

- Stay weather aware.
- Have multiple ways to receive warnings.
- Know where your safe place is in the event you need to take shelter.

NWSShreveport

weather.gov/shv

While the widespread severe weather threat has ended across the Four State Region, an isolated strong to severe thunderstorm cannot be ruled out today, mainly across portions of Deep East Texas, into Northern Louisiana and South Central Arkansas.



Severe Weather Potential - Today

November 5, 2024

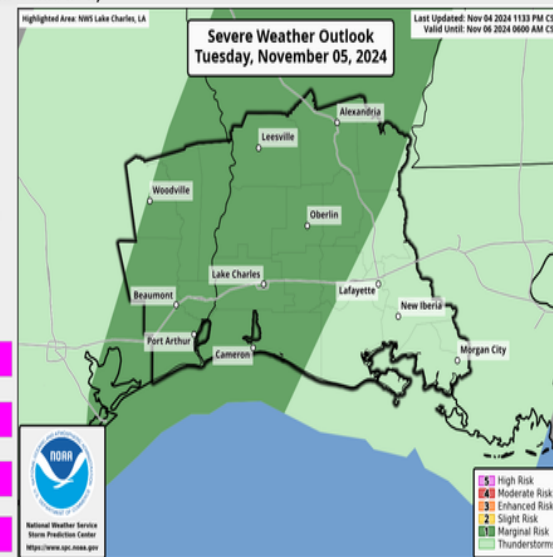
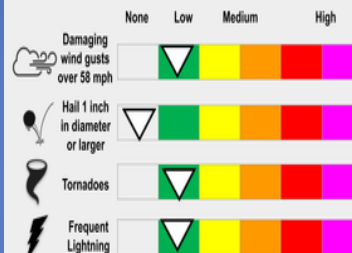
3:38 AM

A Marginal Risk Potential (Level 1 out of 5)

Overview

A line of thunderstorms is expected to develop across southeast Texas by late morning and move into southwest and central Louisiana during the afternoon. These storms will have the potential to produce damaging wind gusts, a quick spin up tornado, and frequent lightning.

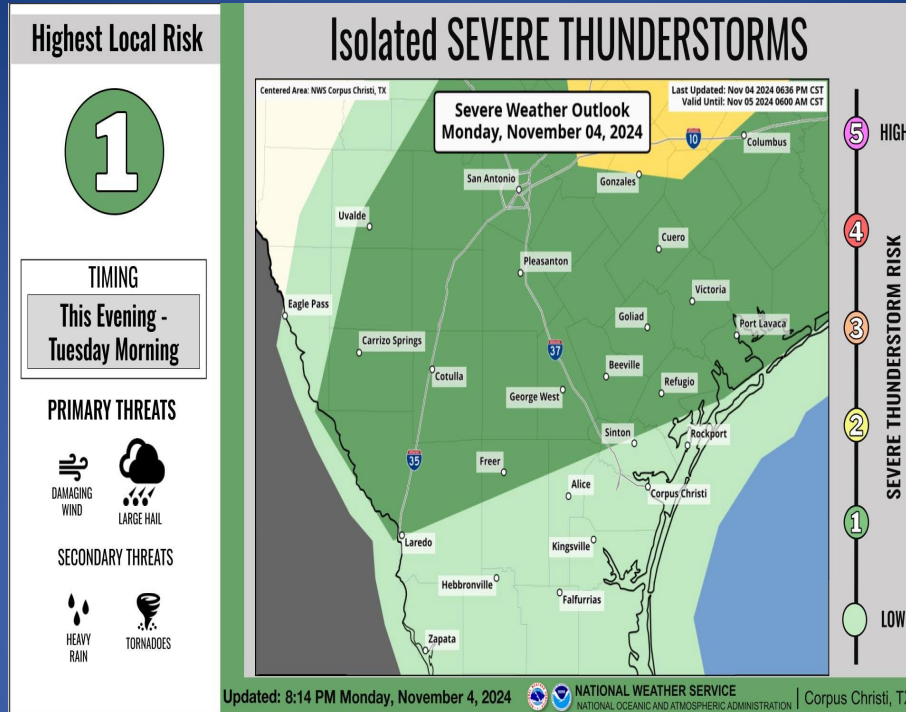
Impacts



National Oceanic and Atmospheric Administration
U.S. Department of Commerce

National Weather Service
Lake Charles, LA

Hazardous Weather



A line of strong storms will move off the coast this morning. A few storms could be severe producing damaging winds or an isolated waterspout.

Weather Warnings/Advisories Issued

DATE	WARNING TYPE	LOCATION
11/04/24	Flood Warning	Dallas, Hardeman, Jasper, Jefferson and Orange Counties
11/04/24	Severe Thunderstorm Warning	Bexar, Blanco, Bosque, Bowie, Collin, Cooke, Dallas, Ellis, Erath, Fannin, Franklin, Grayson, Hill, Hood, Hunt, Jack, Johnson, Kendall, Lamar, Medina, Montague, Morris, Red River, Rockwall, Somervell, Titus and Wise Counties
11/04/24	Freeze Warning	Dallam, Hansford, Hartley, Moore, Oldham and Sherman Counties
11/04/24	Flood Advisory	Bandera, Bexar, Blanco, Burnet, Comal, Dallas, Deaf Smith, Guadalupe, Gillespie, Hays, Kendall, Llano, Medina, Oldham, Potter, Randall and Travis Counties
11/04/24	Tornado Watch	Bowie, Camp, Cass, Cherokee, Collin, Cooke, Dallas, Delta, Denton, Ellis, Erath, Fannin, Franklin, Grayson, Gregg, Harrison, Hood, Hopkins, Hunt, Jack, Johnson, Kaufman, Lamar, Marion, Montague, Morris, Palo Pinto, Parker, Rains, Red River, Rockwall, Rusk, Smith, Somervell, Tarrant, Titus, Upshur, Van Zandt, Wise and Wood Counties

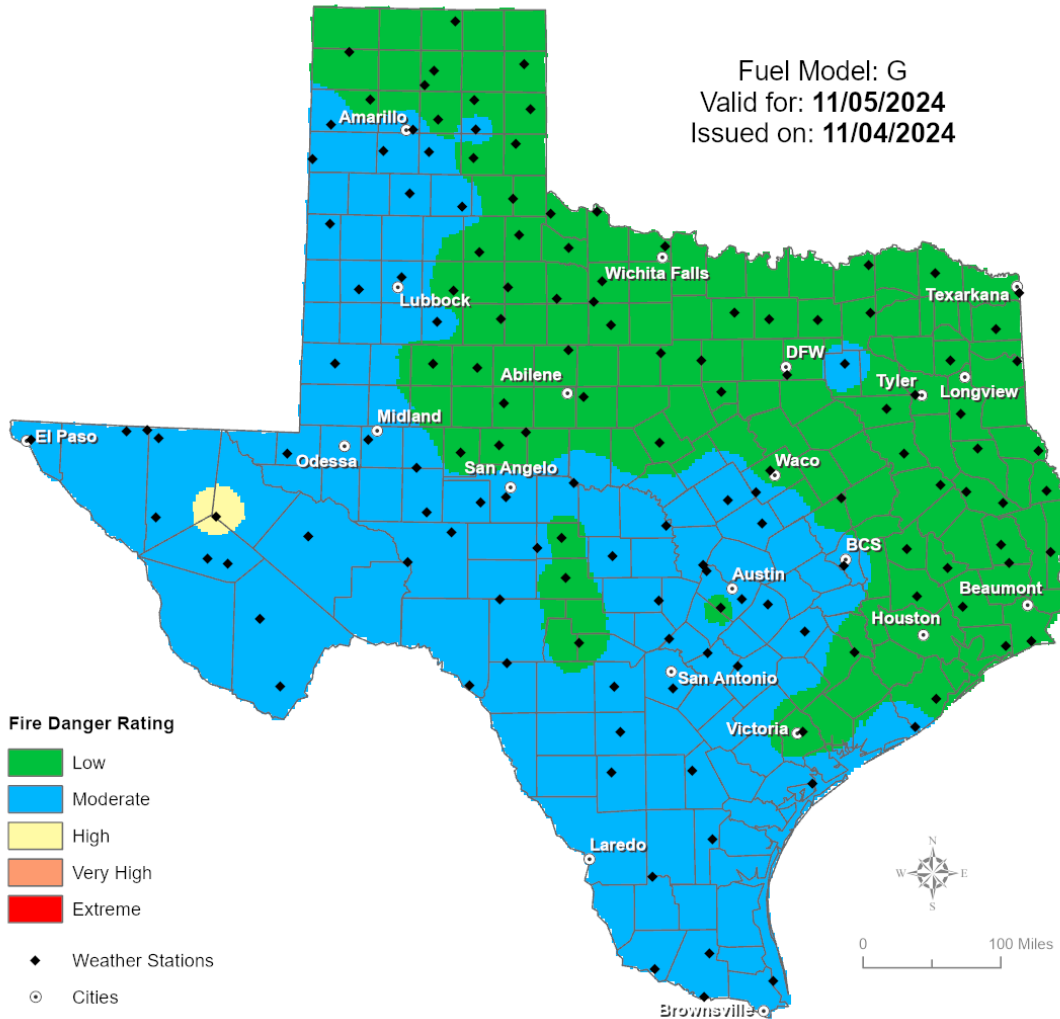
Weather Warnings/Advisories Issued

DATE	WARNING TYPE	LOCATION
11/04/24	Flash Flood Warning	Bandera, Bexar, Blanco, Collin, Comal, Dallas, Ellis, Hill, Johnson, Kendall, Medina and Red River Counties
11/04/24	Tornado Warning	Bowie, Franklin, Morris, Red River and Titus Counties
11/05/24	Severe Thunderstorm Warning	Jasper, Montgomery, San Jacinto, Smith, Tyler and Walker Counties
11/05/24	Flash Flood Warning	Cherokee, Gregg, Smith, Upshur and Wood Counties
11/05/24	Flood Advisory	Harrison, Marion, Montgomery and Panola Counties
11/05/24	Tornado Warning	Refugio and Victoria Counties

Fire Danger Forecast

Forecast Fire Danger

Fuel Model: G
Valid for: 11/05/2024
Issued on: 11/04/2024



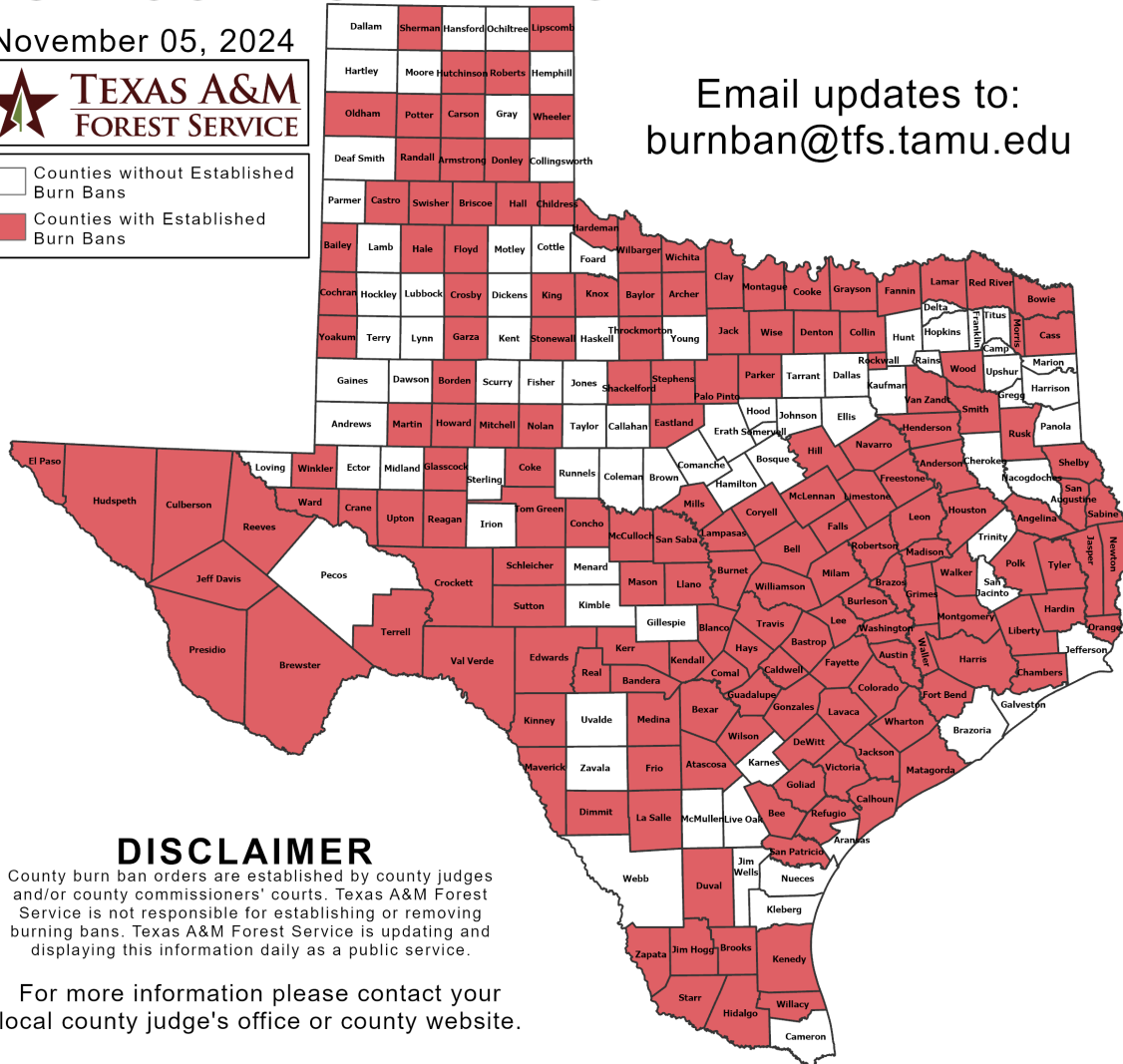
Burn Ban

OUTDOOR BURN BANS

November 05, 2024



Counties without Established Burn Bans
 Counties with Established Burn Bans



Email updates to:
burnban@tfs.tamu.edu

Counties with Burn Bans: 171

- Anderson
- Angelina
- Archer
- Armstrong
- Atascosa
- Austin
- Bailey
- Bandera
- Bastrop
- Baylor
- Bee
- Bell
- Bexar
- Blanco
- Borden
- Bowie
- Brazos
- Brewster
- Briscoe
- Brooks
- Burleson
- Burnet
- Caldwell
- Calhoun
- Carson
- Cass
- Castro
- Chambers
- Childress
- Clay
- Cochran
- Coke
- Collin
- Colorado
- Comal
- Concho
- Cooke
- Coryell
- Crane
- Crockett
- Crosby
- Culberson
- Denton
- DeWitt
- Dimmit
- Donley
- Duval
- Eastland
- Edwards
- El Paso
- Falls
- Fannin
- Fayette
- Floyd
- Fort Bend
- Freestone
- Frio
- Garza
- Glasscock
- Goliad
- Gonzales
- Grayson
- Grimes
- Guadalupe
- Hale
- Hall
- Hardeman
- Hardin
- Harris
- Hays
- Henderson
- Hidalgo
- Hill
- Houston
- Howard
- Hudspeth
- Hutchinson
- Jack
- Jackson
- Jasper
- Jeff Davis
- Jim Hogg
- Kendall
- Kenedy
- Kerr
- King
- Kinney
- Knox
- Lamar
- Lampasas
- La Salle
- Lavaca
- Lee
- Leon
- Liberty
- Limestone
- Lipscomb
- Llano
- McCulloch
- McLennan
- Madison
- Martin
- Mason
- Matagorda
- Maverick
- Medina
- Milam
- Mills
- Mitchell
- Montague
- Montgomery
- Morris
- Navarro
- Newton
- Nolan
- Oldham
- Orange
- Palo Pinto
- Parker
- Polk
- Potter
- Presidio
- Randall
- Reagan
- Real
- Red River
- Reeves
- Refugio
- Roberts
- Robertson
- Rockwall
- Rusk
- Sabine
- San Augustine
- San Patricio
- San Saba
- Schleicher
- Shackelford
- Shelby
- Sherman
- Smith
- Starr
- Stephens
- Stonewall
- Sutton
- Swisher
- Terrell
- Throckmorton
- Tom Green
- Travis
- Tyler
- Upton
- Val Verde
- Van Zandt
- Victoria
- Walker
- Wall
- Ward
- Washington
- Wharton
- Wheeler
- Wichita
- Wilbarger
- Willacy
- Williamson
- Wilson
- Winkler
- Wise
- Wood
- Yoakum
- Zapata

DISCLAIMER

County burn ban orders are established by county judges and/or county commissioners' courts. Texas A&M Forest Service is not responsible for establishing or removing burning bans. Texas A&M Forest Service is updating and displaying this information daily as a public service.

For more information please contact your local county judge's office or county website.

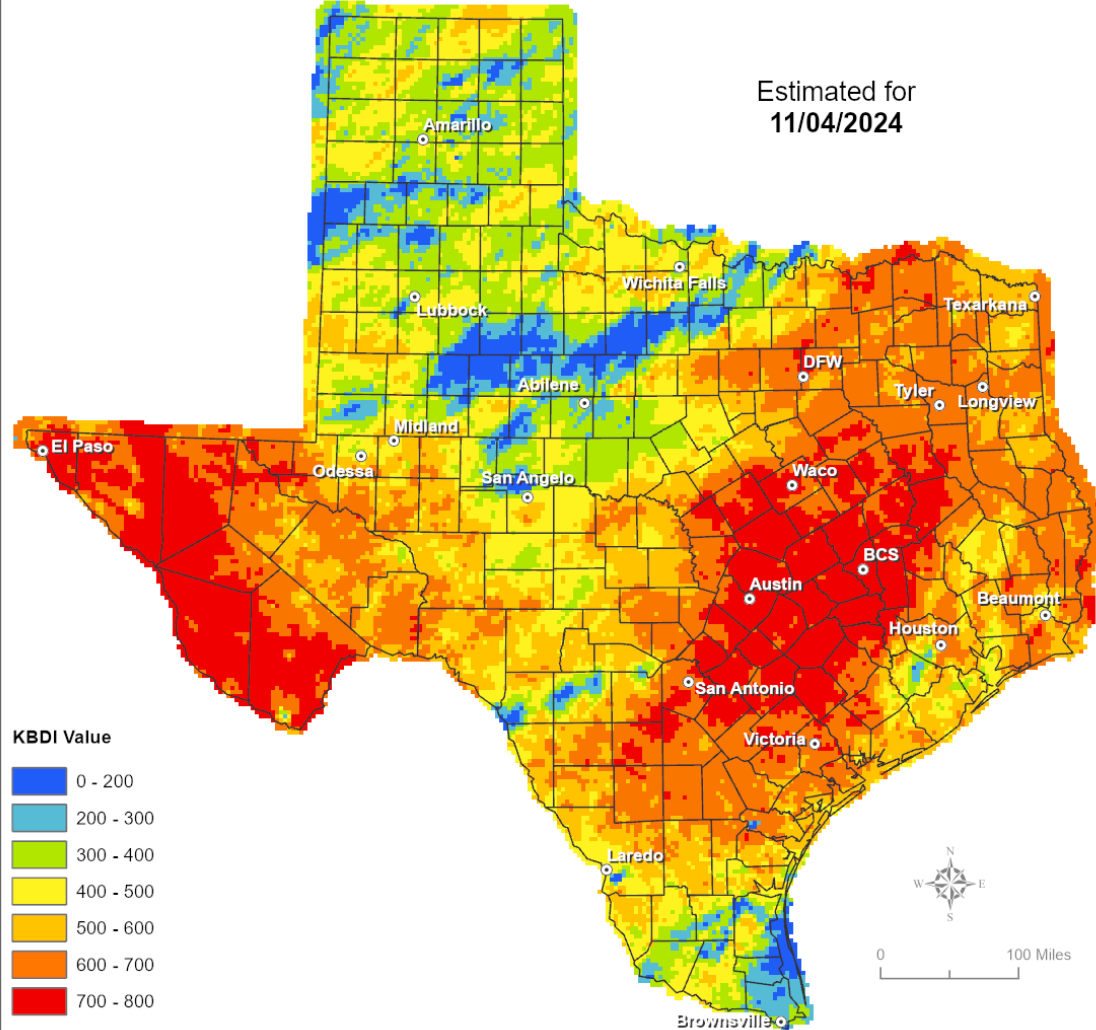
RED FLAG WARNINGS: www.weather.gov
 Additional map formats available at <https://tfsweb.tamu.edu/Burnbans/>

Keetch-Byram Drought Index

Keetch-Byram Drought Index

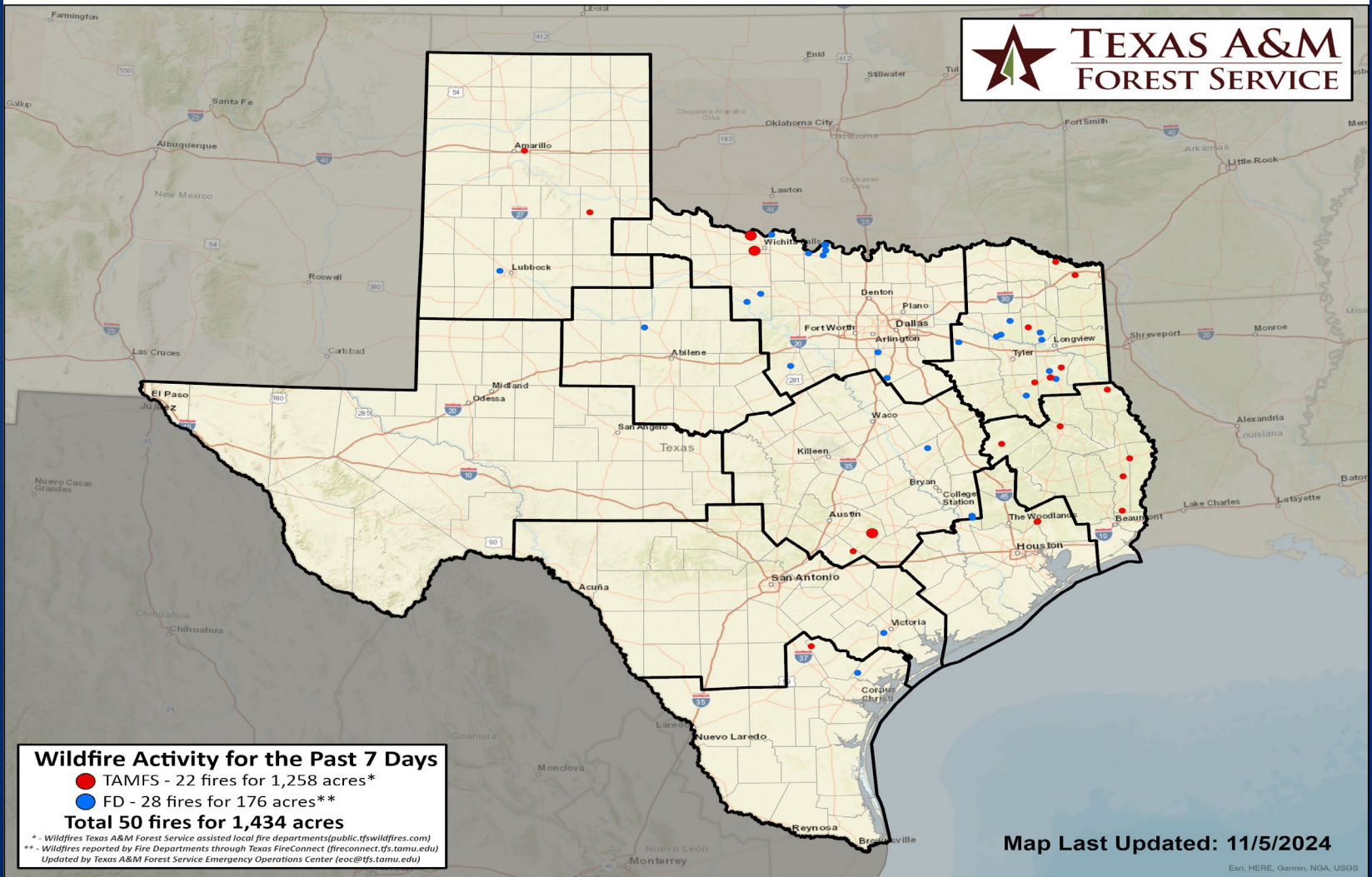
(4 km x 4 km resolution)

Estimated for
11/04/2024



Fire Activity (*Last 24 Hours)

Report of 561 (+2) fires and 1,282,225 (+401) acres have been burned this year. There are 171 (-12) counties with burn bans. The Keetch-Byram Drought Index list contains 193 (-17) counties with an average over 400.



Training

DATES		TITLE	COURSE	LOCATION
11/04/24	11/05/24	Emergency Planning	G-235	San Antonio
11/04/24	11/06/24	Intermediate Incident Command System for Expanding Incidents	G-300	San Antonio
11/04/24	11/06/24	Intermediate Incident Command System for Expanding Incidents	G-300	Fulshear
11/04/24	11/06/24	Disaster Accounting Basics	T-ACC600	McGregor
11/05/24	11/06/24	Advanced Incident Command System for Complex Incidents	G-400	Corpus Christi
11/05/24	11/05/24	Emergency Operations Plans for Rural Jurisdictions	MGT-383	Nacogdoches