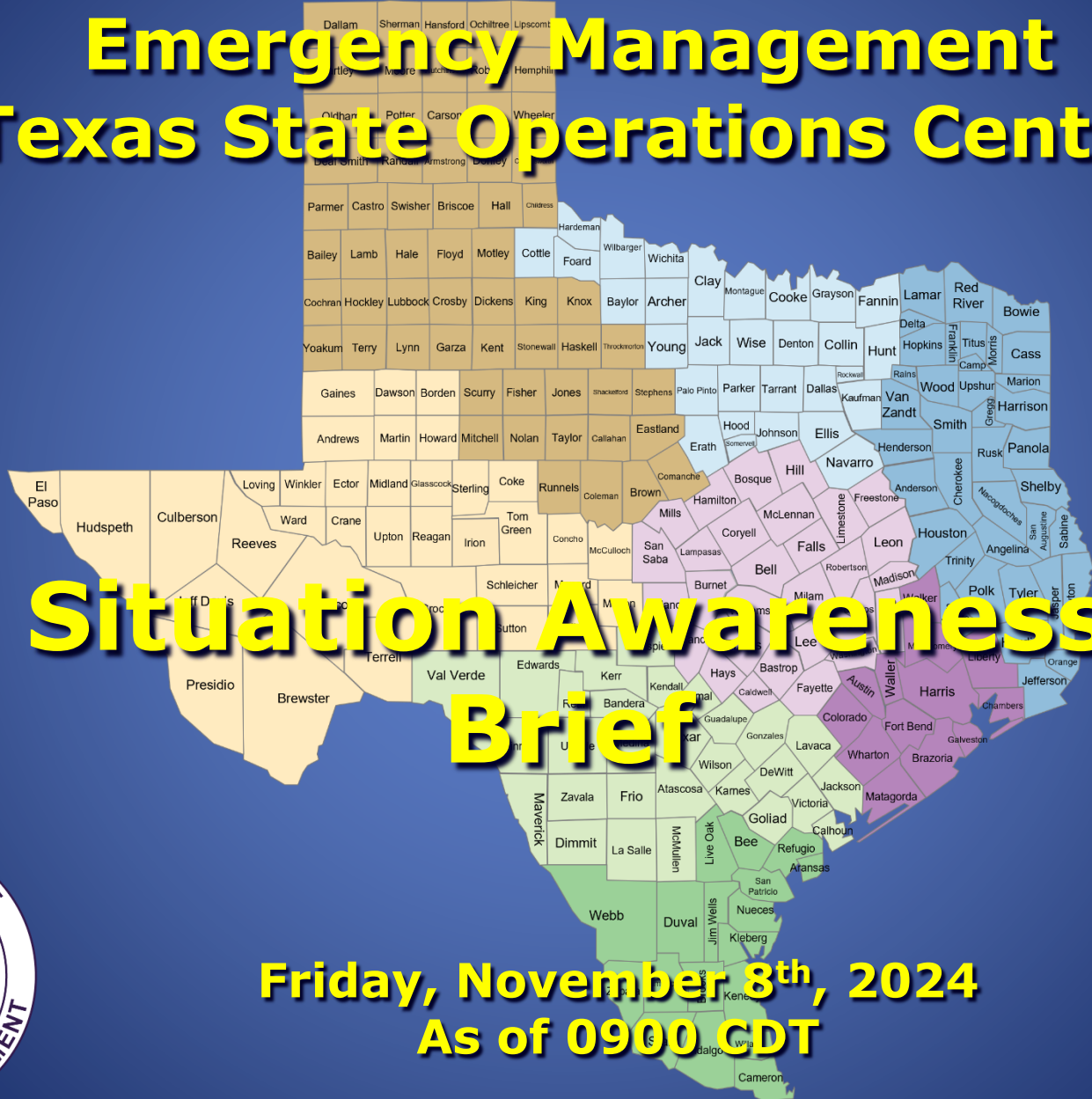
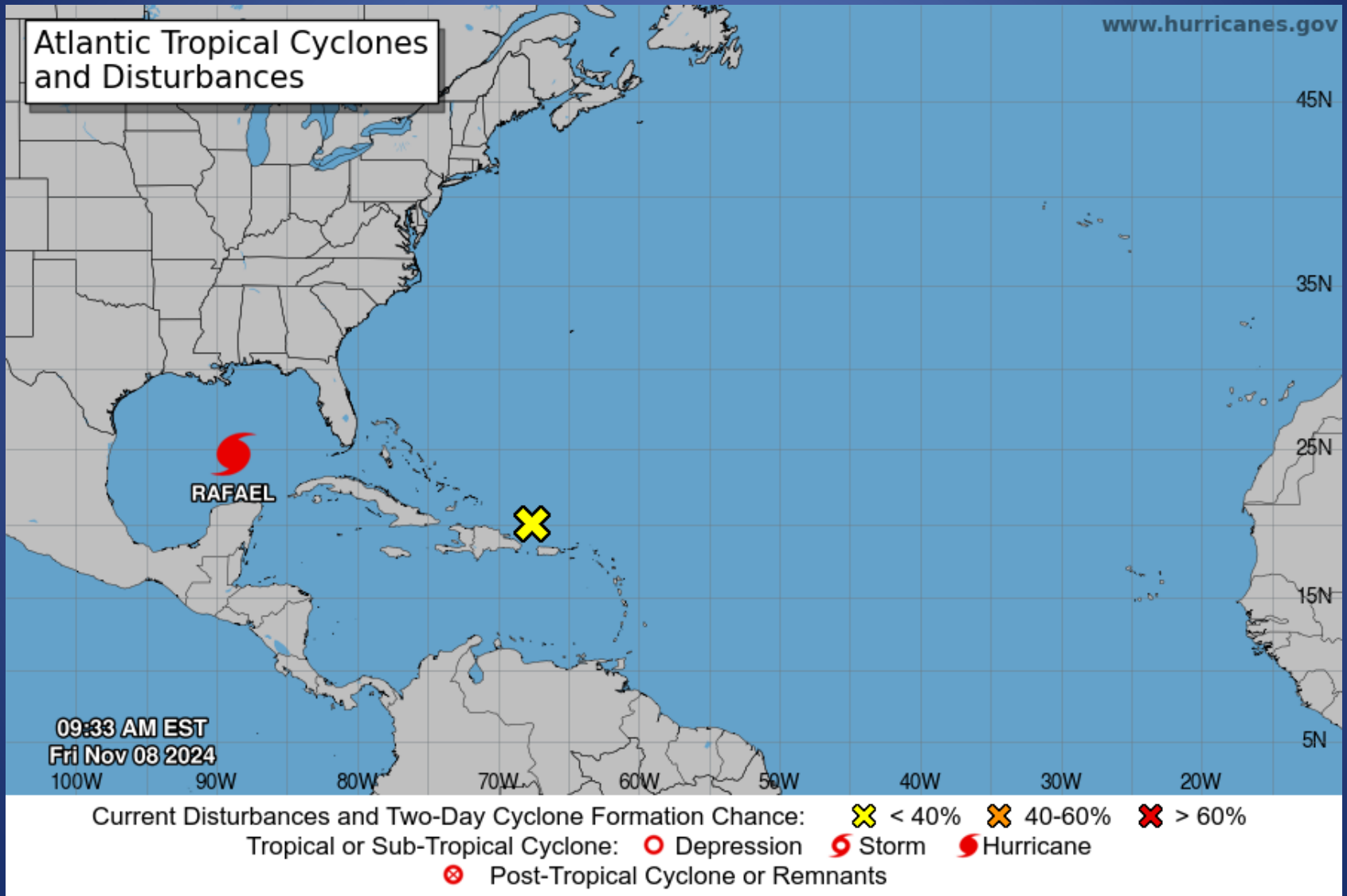


Texas Division of Emergency Management Texas State Operations Center



Friday, November 8th, 2024
As of 0900 CDT

Tropical Weather Awareness



Incidents Reported to the State Operations Center (last 24 hours)

DATE	SUBJECT	LOCATION
11/07/24	Update Report #6 of the Post Oak Lane Fire	Gonzales County
11/07/24	Final Report of the Post Oak Lane Fire	Gonzales County
11/07/24	Final Report of the Hudson Fire	Bastrop County

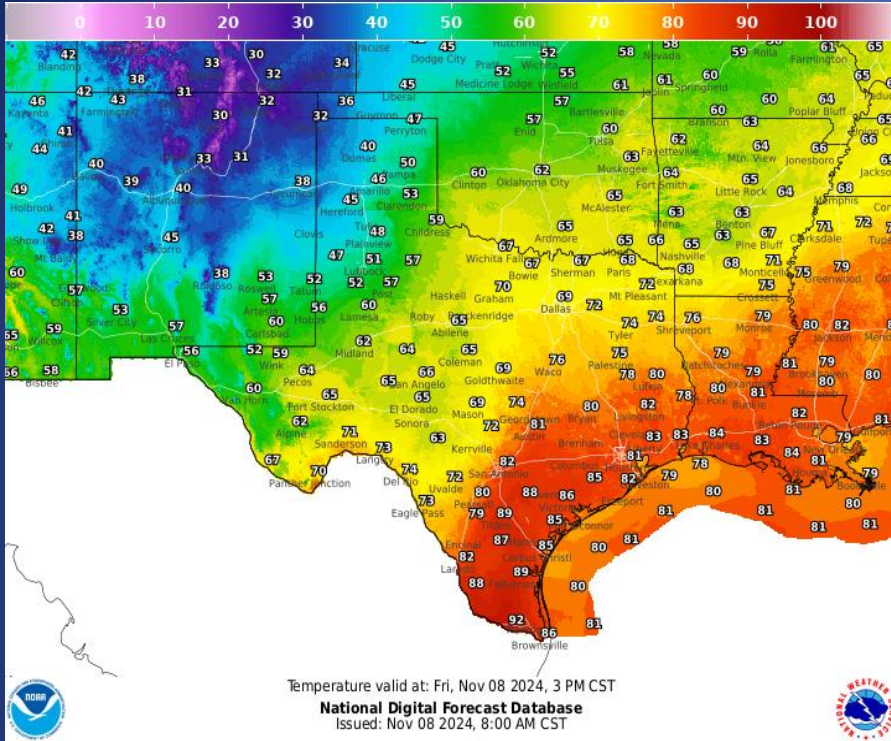
Informational Products Distributed by the State Operations Center

DATE	SUBJECT
11/07/24	NWS Corpus Christi: Monitoring the Tropics - Hurricane Rafael
11/07/24	NWS Brownsville: Dangerous Beach and Marine Conditions Expected this Weekend from Rafael
11/07/24	NWS Lake Charles, LA: Drought Statement
11/07/24	Texas Department of Criminal Justice - System Maintenance
11/07/24	NWS Austin/San Antonio: NWS Situation Report: Low Severe Risk Today and Friday

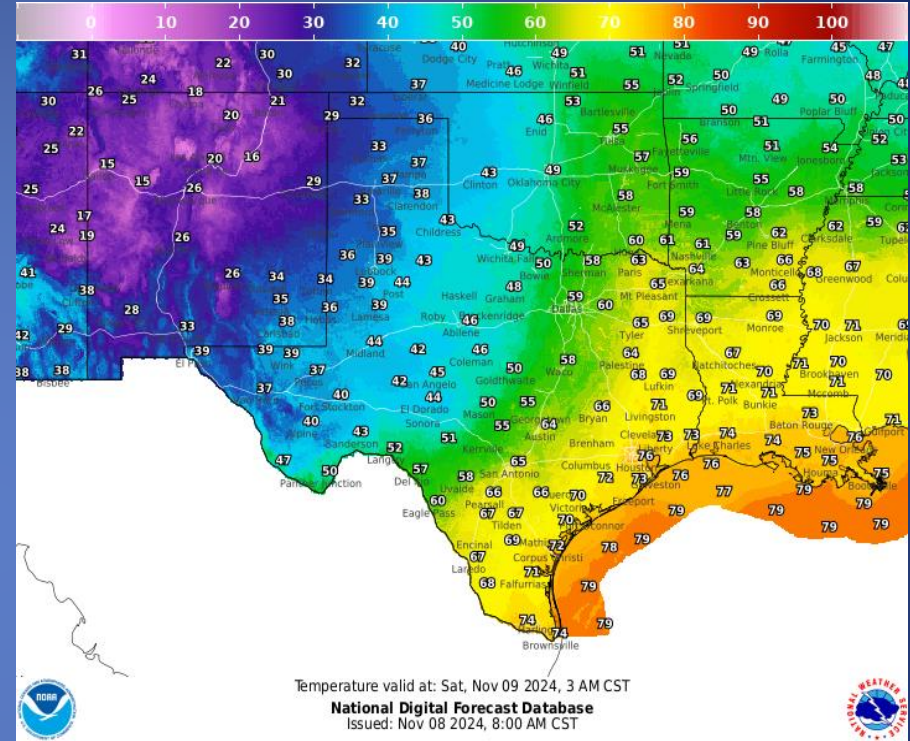
Informational Products Distributed by the State Operations Center

DATE	SUBJECT
11/07/24	National Hurricane Center: Hurricane Rafael Advisory Number 17
11/07/24	NWS Austin/San Antonio: Webinar / New Winter Products...Cold Weather Advisory and Extreme Cold Watch/Warning
11/07/24	Texas Special Events List
11/07/24	NWS Brownsville: Coastal Flood Statement
11/07/24	National Hurricane Center: Hurricane Rafael Advisory Number 18
11/08/24	National Hurricane Center: Hurricane Rafael Advisory Number 20
11/08/24	NWS Amarillo: Final Snow and Rain Weather Briefing for 11-08-2024
11/08/24	NWS Lake Charles, LA: Hurricane Rafael Update and a Wet Weekend
11/08/24	NWS Houston/Galveston: Hazardous Weather Outlook
11/08/24	Daily NWS Threat Brief for FEMA Region 6
10/08/24	NWS Fort Worth: Weather Outlook Potential for Severe Storms and Flooding Today

Weather Forecast

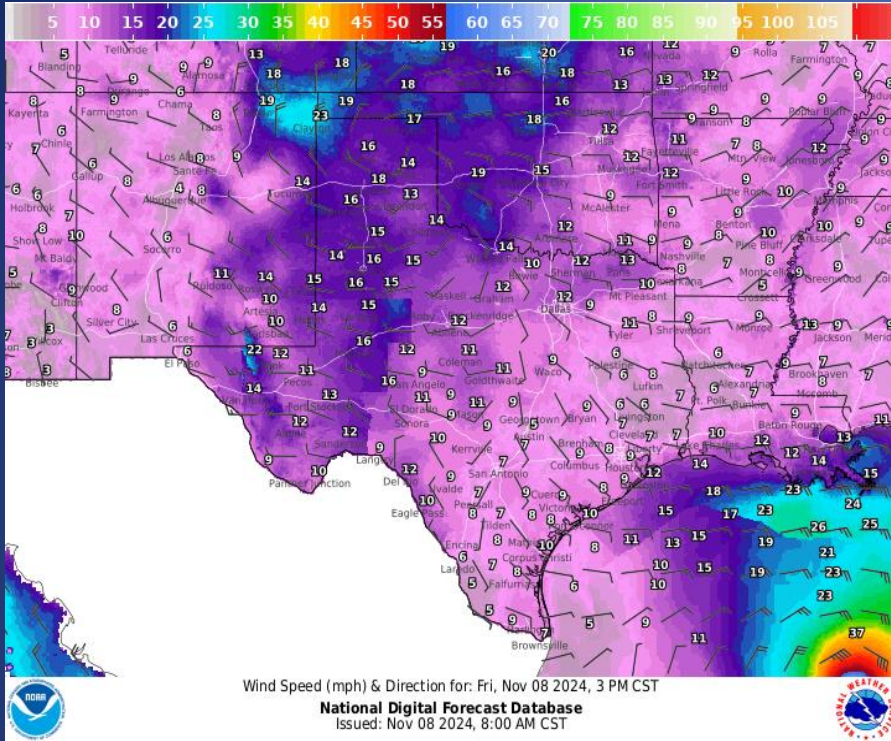


Highs

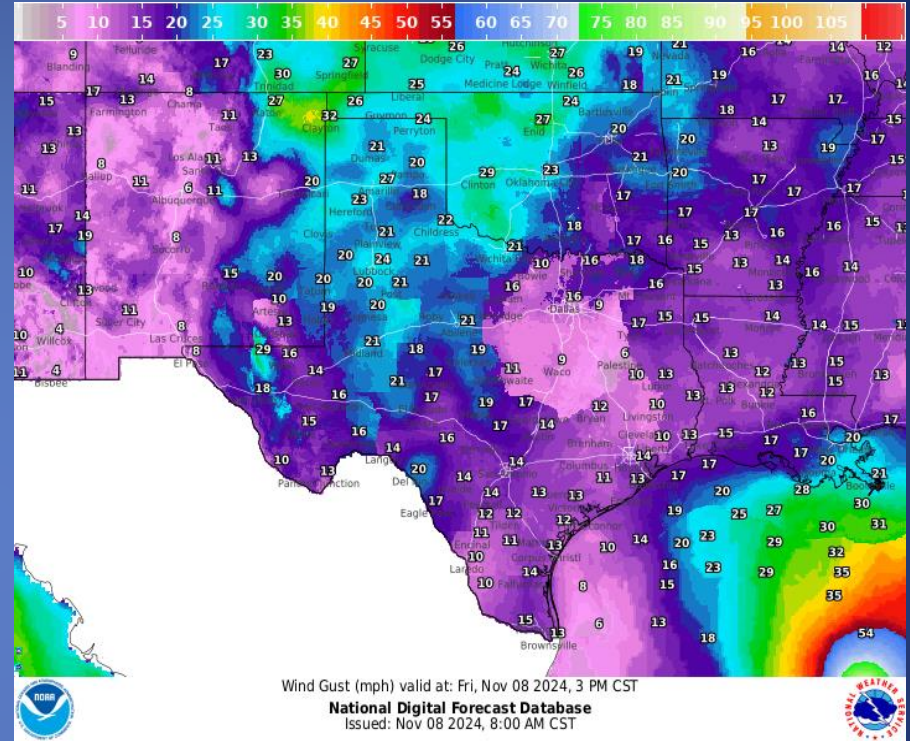


Lows

Weather Forecast



Wind Speeds



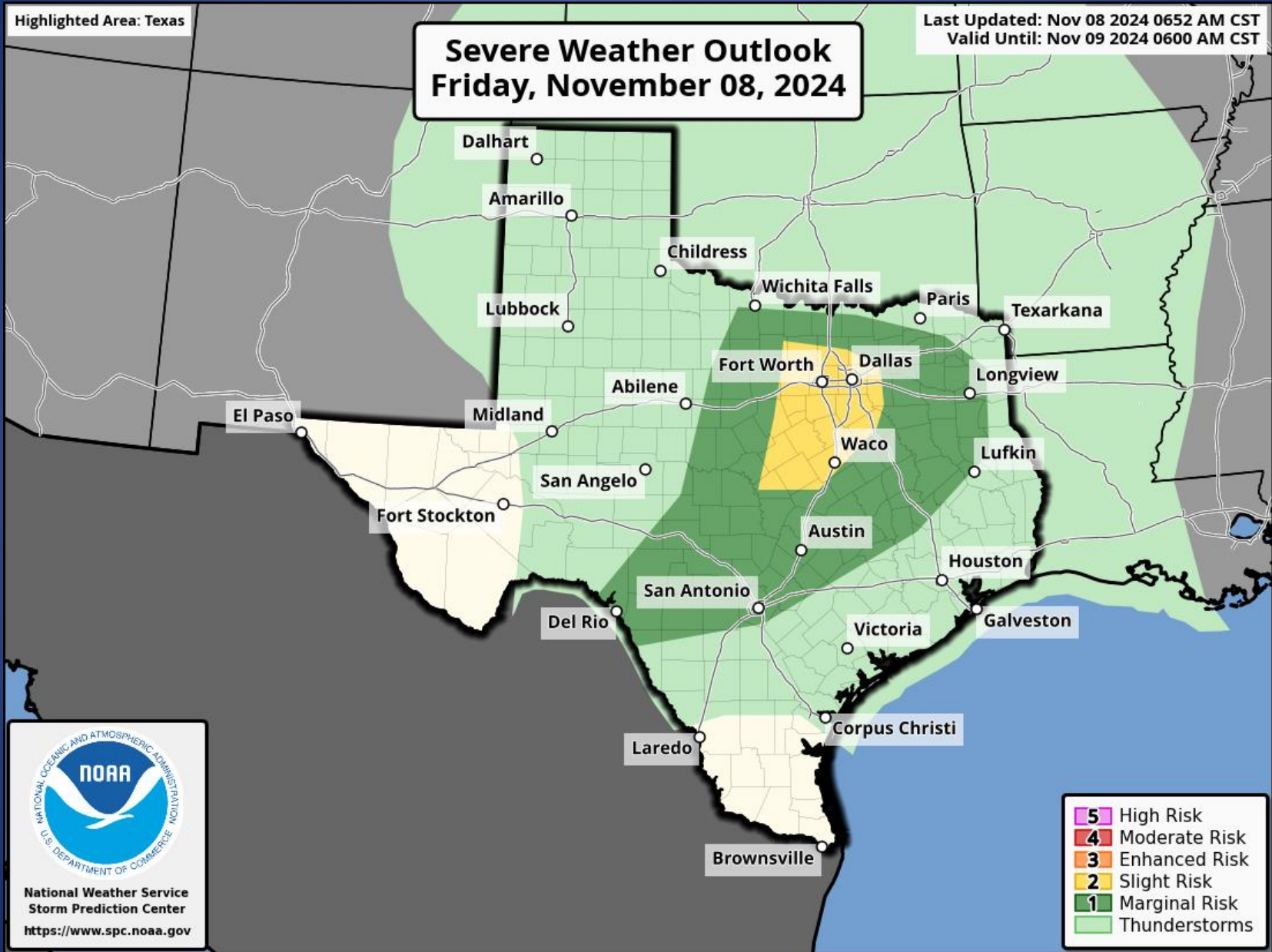
Gusts

Hazardous Weather

Highlighted Area: Texas

Last Updated: Nov 08 2024 0652 AM CST
Valid Until: Nov 09 2024 0600 AM CST

Severe Weather Outlook Friday, November 08, 2024



- 5 High Risk
- 4 Moderate Risk
- 3 Enhanced Risk
- 2 Slight Risk
- 1 Marginal Risk
- Thunderstorms

NATIONAL OCEANIC AND ATMOSPHERIC ADMINISTRATION
U.S. DEPARTMENT OF COMMERCE

NOAA

National Weather Service
Storm Prediction Center
<https://www.spc.noaa.gov>

Hazardous Weather



The main question today regarding winter weather is, "How long can rain switch back to snow throughout the day?" Prolonged rain rather than snow will promote melting of existing snowfall, limiting new accumulations to only a few inches or less, with lesser impacts. Any locations that are able to stay snow longer before precipitation ends could see 5-10 inches of new accumulations, and increased impacts.

Areal Flood Watch

6 PM Thursday- 6PM Friday

Turn Around. Don't Drink.
Check out [weather.gov/lubbock](https://www.weather.gov/lubbock) for more information.



Rainfall intensity will increase tonight and persist into Friday.



Areas along and east of the I-27 corridor.



Heavy Rainfall around 2" to 4" may lead to flooding concerns.



NATIONAL WEATHER SERVICE
LUBBOCK, TEXAS

Follow: [Twitter](#) [Facebook](#) @NWSLubbock

Updated: November 7, 2024

Showers and thunderstorms will continue through the afternoon. A Flood Watch has been issued for this area and is valid until 6 PM Friday.

Hazardous Weather

Severe Thunderstorm Potential - Friday

Timing: 11 AM to 6 PM

Weather Forecast Office
Norman, OK

Issued Nov 08, 2024 7:50 AM CST



NWSNorman

weather.gov/norman

A few severe thunderstorms are possible across the Red River Valley late this morning into afternoon. Damaging wind gusts and a very low chance for tornadoes are the main hazards.

Severe Storms and Heavy Rain Possible Today

Weather Forecast Office
Fort Worth, TX

Issued November 8, 2024 5:57 AM CT



Numerous showers and storms are expected today into tonight. A potential for severe weather will exist, mainly with an eastward moving line of storms this afternoon and evening.

Main Threats:



1" Hail Damaging Winds Isolated Tornado
Afternoon/Evening



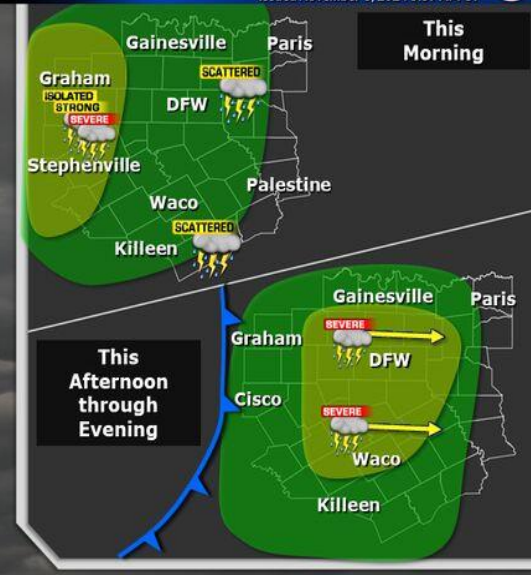
Heavy rainfall may also lead to flash flooding.



Have multiple ways to receive weather alerts!

NWSFortWorth

This Morning



weather.gov/fortworth

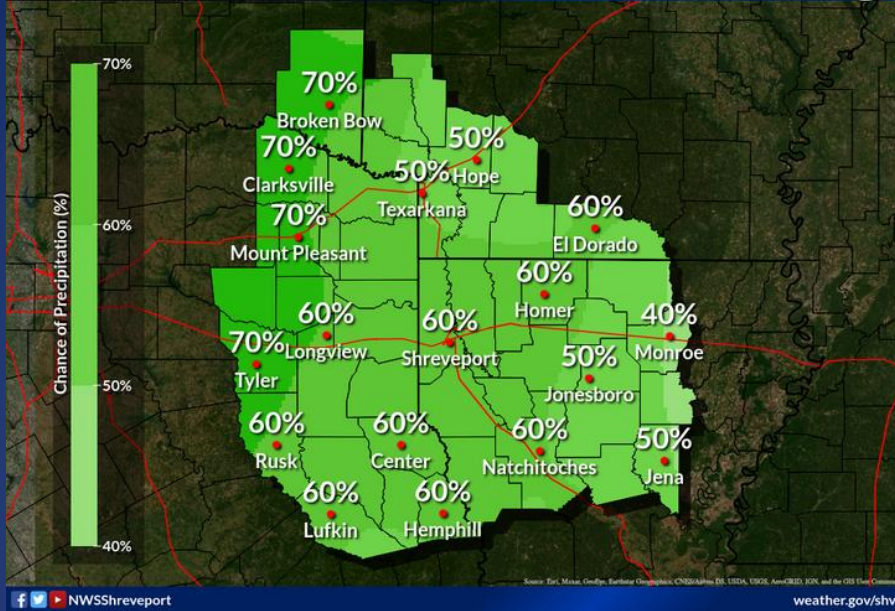
Multiple rounds of showers and thunderstorms are expected today and tonight. There is a low potential for severe weather, mainly with an eastward moving line of storms this afternoon and evening. The main threats with this activity will be 1 inch hail, damaging winds, and an isolated tornado. Heavy rain may result in flooding, especially across the northwest where heavy rain fell on Thursday and overnight. Additional rainfall of 2 to 3 inches is expected with isolated amounts up to 5 inches possible. A cold front will end storm chances from west to east this evening through the overnight hours.

Hazardous Weather

Precipitation Chances: Today

Valid Fri 6:00AM through Fri 6:00PM CST

Weather Forecast Office
Shreveport, LA
Issued Nov 08, 2024 2:19 AM CST




Shows and thunderstorms can be expected later today. Locally heavy rainfall may be possible.

Heavy Rain

High rainfall rates could bring reduced visibility to motorists.

This Afternoon through Tonight.

Thunderstorms containing high rainfall rates could bring reduced visibility and cloud to ground lightning strikes across portions of SE Texas and western Louisiana.



weather.gov/LakeCharles
National Weather Service - Lake Charles, LA
Updated: Fri Nov 8, 2024 6:55 AM CST

Follow: NWSLakeCharles

Listen: NOAA Weather Radio for Latest Forecasts & Warnings

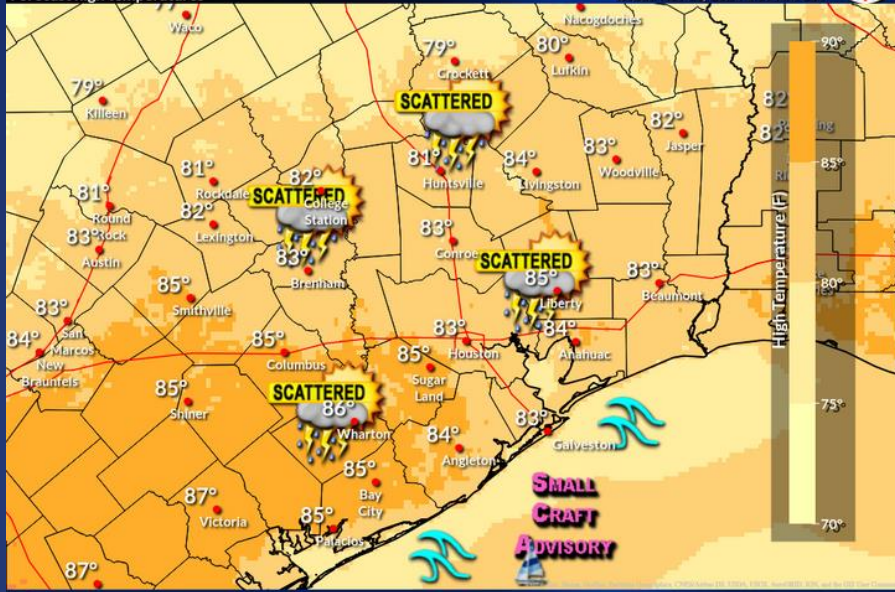
There are chances for scattered to numerous thunderstorms to develop late this afternoon and through tonight over portions of southeast Texas and western Louisiana. A few of these storms will contain high rainfall rates creating reduced visibility to motorists.

Hazardous Weather

Today

Forecast high temperatures

Weather Forecast Office
Houston/Galveston TX
Issued Nov 08, 2024 4:39 AM CST



@NWSHouston

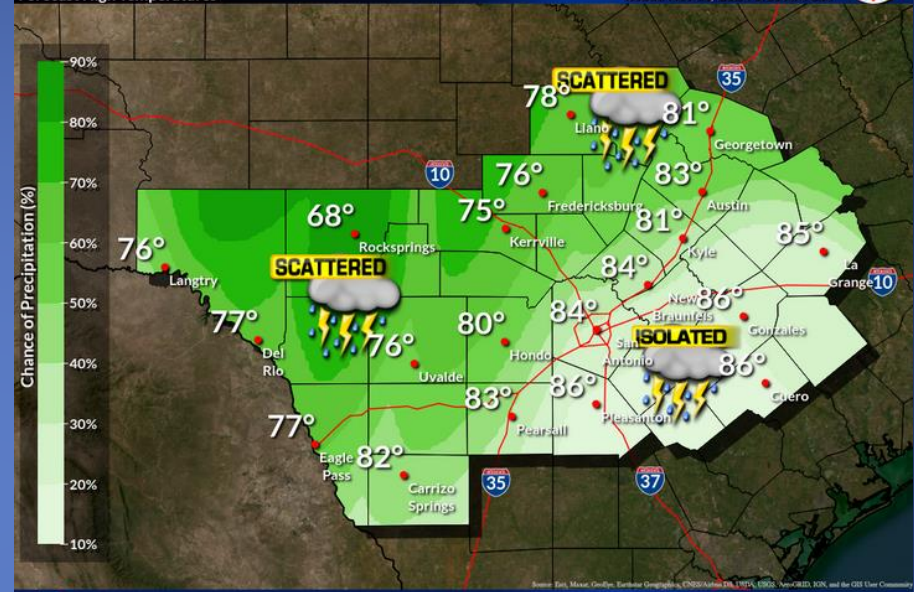
weather.gov/hgx

Forecast for Friday

Today: Scattered Showers & Storms North & West

Forecast High Temperatures

Weather Forecast Office
Austin/San Antonio, TX
Issued Nov 08, 2024 3:16 AM CST



NWSSanAntonio

weather.gov/ewx


Scattered showers and storms are forecast today, primarily across western and northern areas along and ahead of a weak cold front.

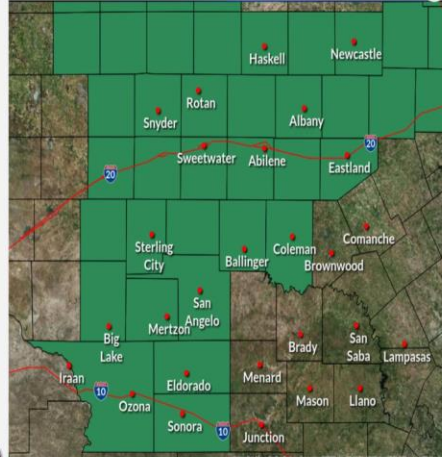
Hazardous Weather

Flood Watch

 Flood Watch for the Big Country, Concho Valley, and Edwards Plateau

 Through 3 PM Today

 Showers and thunderstorms will continue this morning and early afternoon. Excessive rainfall, combined with heavy rainfall that occurred overnight, will produce flooding, especially in low lying areas and areas of poor drainage.



National Weather Service
San Angelo
weather.gov/SJT

November 8, 2024
8:08 AM

A Flood Watch is in effect for the Big Country, Concho Valley, and Edwards Plateau through 3 PM Friday.

Weather Warnings/Advisories Issued

DATE	WARNING TYPE	LOCATION
11/07/24	Severe Thunderstorm Warning	Bell, Callahan, Clay, Coke, Coleman, Concho, Eastland, Erath, Falls, Jack, McLennan, Nolan, Palo Pinto, Runnels, Schleicher, Stephens, Sutton, Taylor, Tom Green and Young Counties
11/07/24	Tornado Warning	Callahan, Coleman and Runnels Counties
11/07/24	Winter Storm Warning	Dallam County
11/07/24	Flood Advisory	Aransas, Calhoun, Callahan, Clay, Coke, Coleman, Concho, Crockett, Irion, Jones, Kleberg, Refugio, Runnels, San Patricio, Schleicher, Shackelford, Taylor, Throckmorton, Tom Green and Wichita Counties
11/07/24	Flood Watch	Archer, Baylor, Knox, Potter, Wichita and Wilbarger Counties
11/07/24	Flash Flood Warning	Eastland County
11/08/24	Severe Thunderstorm Warning	Concho, Jack, Palo Pinto, Parker, Schleicher, Tom Green and Wise Counties
11/08/24	Flash Flood Warning	Clay, Jack, Palo Pinto, Runnels, Stephens, Tom Green and Wise Counties

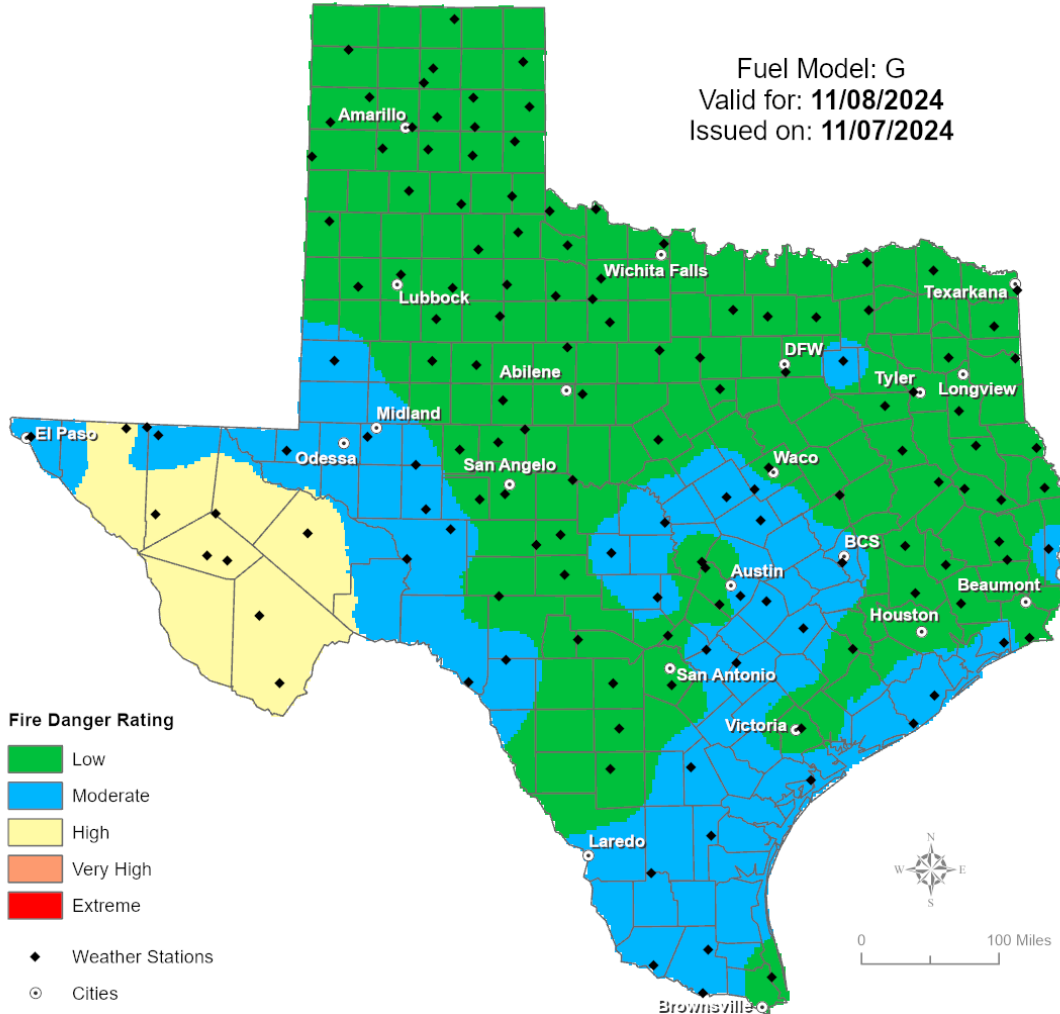
Weather Warnings/Advisories Issued

DATE	WARNING TYPE	LOCATION
11/08/24	Flood Warning	Lubbock, Montague, Runnels, Tom Green and Wilbarger Counties
11/08/24	Flood Advisory	Callahan, Clay, Coke, Coleman, Concho, Cooke, Crockett, Eastland, Irion, Jack, Jefferson, Jones, Montague, Orange, Palo Pinto, Parker, Runnels, Schleicher, Shackelford, Stephens, Sutton, Taylor, Tom Green, Wise and Young Counties
11/08/24	Freeze Warning	Culberson, Hudspeth and Jeff Davis Counties
11/08/24	Flood Watch	Coleman, Crockett, Schleicher and Sutton Counties

Fire Danger Forecast

Forecast Fire Danger

Fuel Model: G
Valid for: 11/08/2024
Issued on: 11/07/2024



Burn Ban

OUTDOOR BURN BANS

November 08, 2024

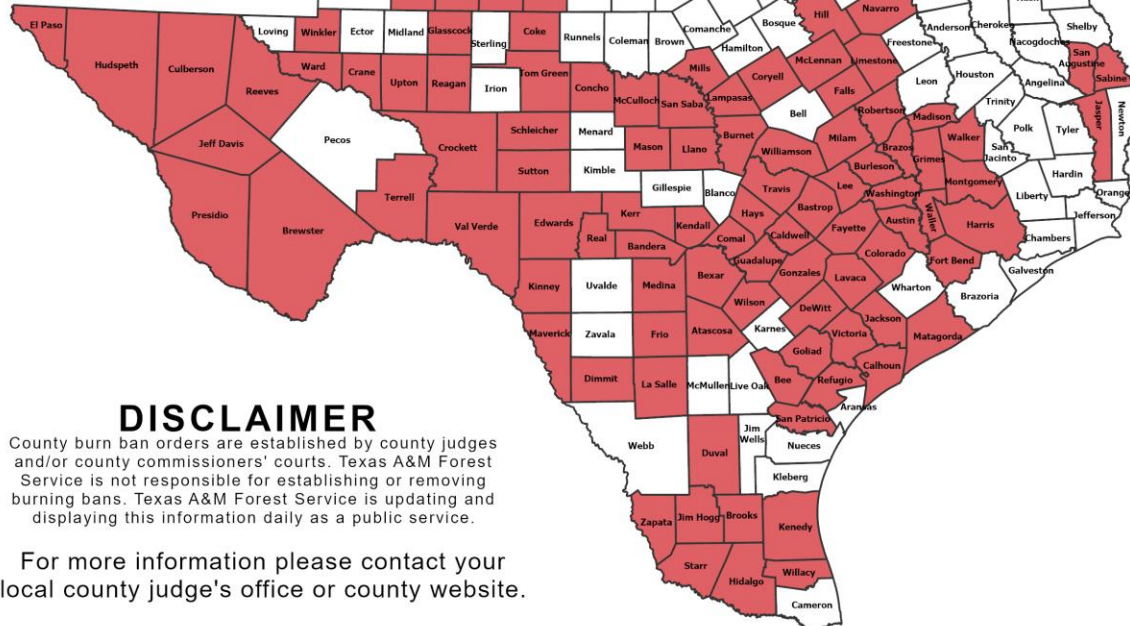


Counties without Established Burn Bans
 Counties with Established Burn Bans

Email updates to:
burnban@tfs.tamu.edu

Counties with Burn Bans: 143

- | | | |
|-----------|------------|---------------|
| Armstrong | Gonzales | Oldham |
| Atascosa | Grimes | Palo Pinto |
| Austin | Guadalupe | Parker |
| Bailey | Hale | Potter |
| Bandera | Hall | Presidio |
| Bastrop | Hardeman | Randall |
| Baylor | Harris | Reagan |
| Bee | Hays | Real |
| Bexar | Hidalgo | Red River |
| Borden | Hill | Reeves |
| Brazos | Howard | Refugio |
| Brewster | Hudspeth | Roberts |
| Briscoe | Hutchinson | Robertson |
| Brooks | Jack | Rockwall |
| Burleson | Jackson | Sabine |
| Burnet | Jasper | San Augustine |
| Caldwell | Jeff Davis | San Patricio |
| Calhoun | Jim Hogg | San Saba |
| Carson | Kendall | Schleicher |
| Castro | Kenedy | Shackelford |
| Childress | Kerr | Sherman |
| Cochran | King | Starr |
| Coke | Kinney | Stephens |
| Collin | Knox | Stonewall |
| Colorado | Lamar | Sutton |
| Comal | Lampasas | Swisher |
| Concho | La Salle | Terrell |
| Cooke | Lavaca | Throckmorton |
| Coryell | Lee | Tom Green |
| Crane | Limestone | Travis |
| Crockett | Lipscomb | Upton |
| Crosby | Llano | Val Verde |
| Culberson | McCulloch | Victoria |
| Denton | McLennan | Walker |
| DeWitt | Madison | Waller |
| Dimmit | Martin | Ward |
| Donley | Mason | Washington |
| Duval | Matagorda | Wheeler |
| Edwards | Maverick | Wichita |
| El Paso | Medina | Wilbarger |
| Falls | Milam | Willacy |
| Fayette | Mills | Williamson |
| Floyd | Mitchell | Wilson |
| Fort Bend | Montague | Winkler |
| Frio | Montgomery | Wise |
| Garza | Morris | Yoakum |
| Glasscock | Navarro | Zapata |
| Goliad | Nolan | |



DISCLAIMER

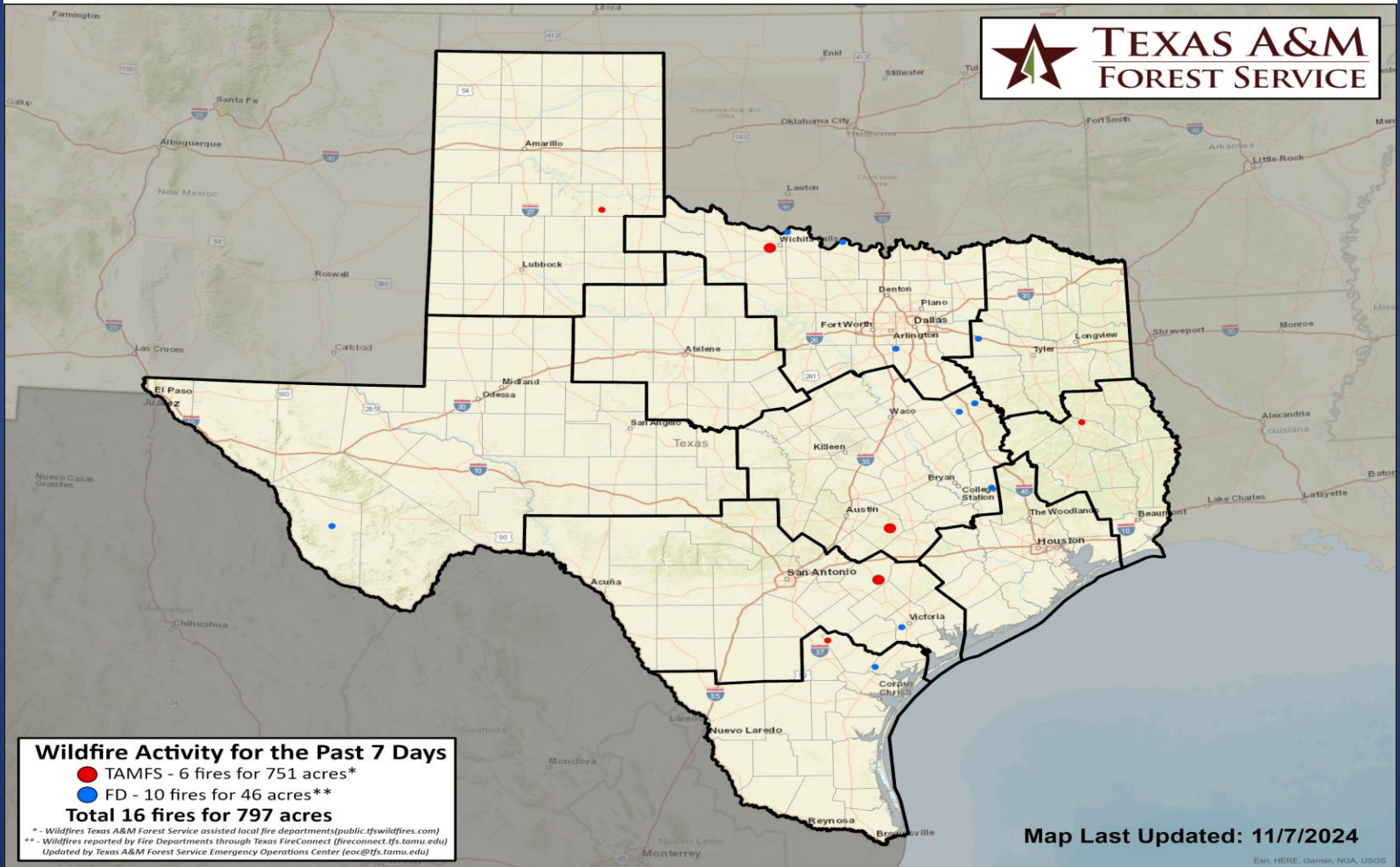
County burn ban orders are established by county judges and/or county commissioners' courts. Texas A&M Forest Service is not responsible for establishing or removing burning bans. Texas A&M Forest Service is updating and displaying this information daily as a public service.

For more information please contact your local county judge's office or county website.

RED FLAG WARNINGS: www.weather.gov
 Additional map formats available at <https://tfsweb.tamu.edu/Burnbans/>

Fire Activity (*Last 24 Hours)

Report of 562 (+1) fires and 1,282,325 (+100) acres have been burned this year. There are 143 (-3) counties with burn bans. The Keetch-Byram Drought Index list contains 173 (+1) counties with an average over 400.



Training

DATES		TITLE	COURSE	LOCATION
11/06/24	11/08/24	Intermediate Incident Command System for Expanding Incidents	G-300	Conroe
11/06/24	11/08/24	Public Information Basics	L-105	Beaumont
11/07/24	11/08/24	Advanced Incident Command System for Complex Incidents	G-400	Fulshear
11/07/24	11/08/24	Advanced Incident Command System for Complex Incidents	G-400	San Antonio
11/08/24	11/10/24	Intermediate Incident Command System for Expanding Incidents	G-300	League City
11/08/24	11/10/24	Community Emergency Response Team Basic Training	G-317	Tyler
11/08/24	11/10/24	Community Emergency Response Team Train-the-Trainer	G-428	Cedar Park

Statewide Significant Events

DATES		LOCATION	EVENT
11/07/24	11/11/24	Harris	Nutcracker Market