

# Texas Division of Emergency Management Texas State Operations Center



**Sunday, November 10<sup>th</sup>, 2024  
As of 0900 CDT**

# Tropical Weather Awareness



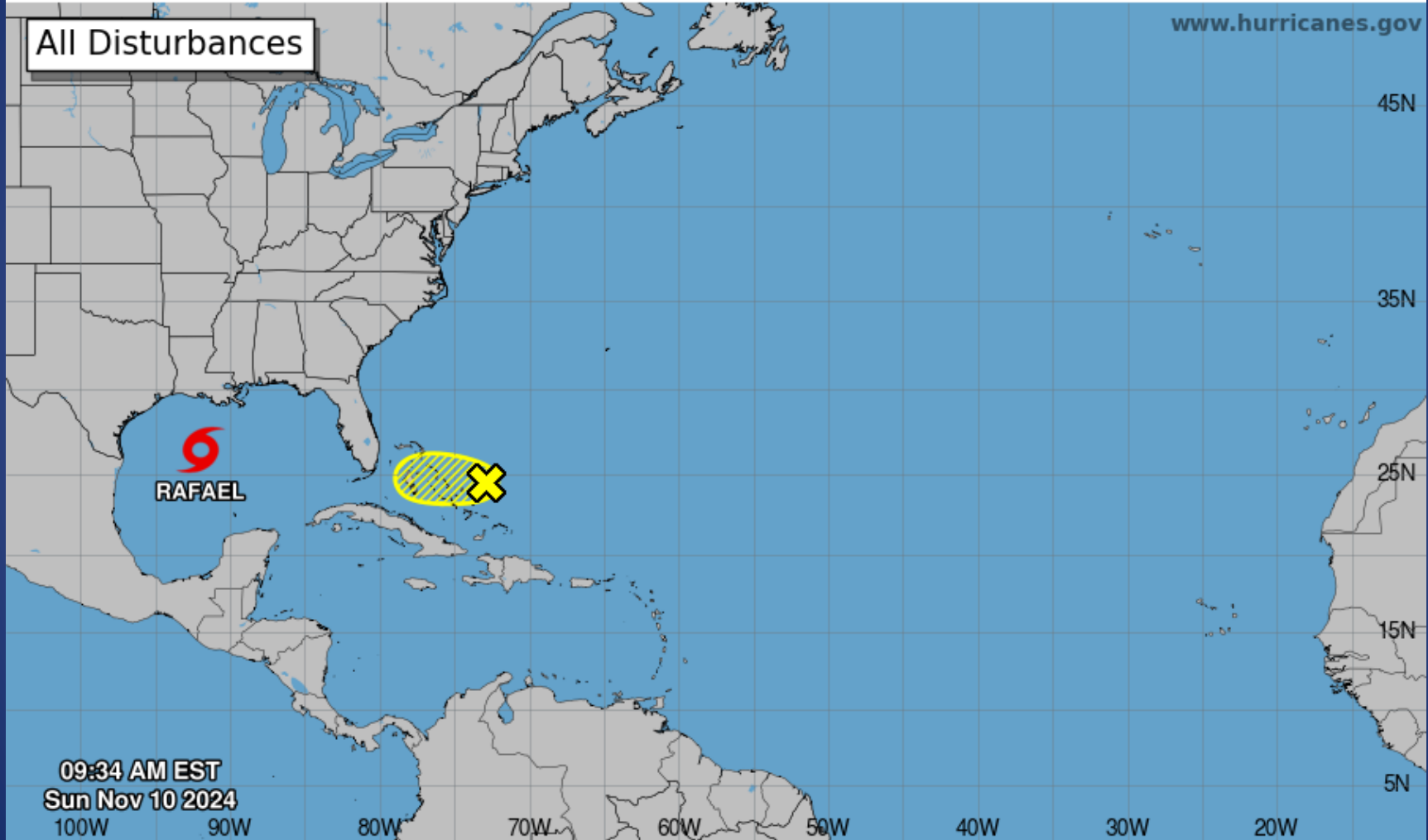
## Seven-Day Graphical Tropical Weather Outlook

National Hurricane Center Miami, Florida



[www.hurricanes.gov](http://www.hurricanes.gov)

All Disturbances



09:34 AM EST  
Sun Nov 10 2024

Current Disturbances and Seven-Day Cyclone Formation Chance: < 40% 40-60% > 60%  
Tropical or Sub-Tropical Cyclone: Depression Storm Hurricane  
 Post-Tropical Cyclone or Remnants

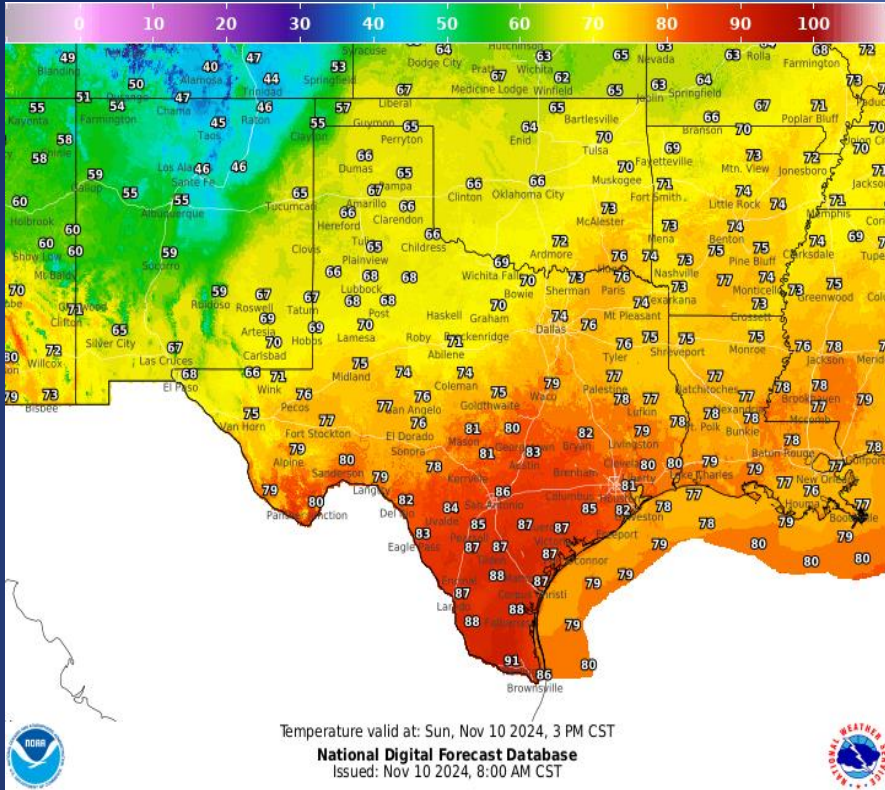
# Incidents Reported to the State Operations Center (last 24 hours)

DATE	SUBJECT	LOCATION
11/09/24	Initial Report of a Road Closure (FM-536)	Wilson County
11/09/24	Final Report of a Road Closure (FM-536)	Wilson County

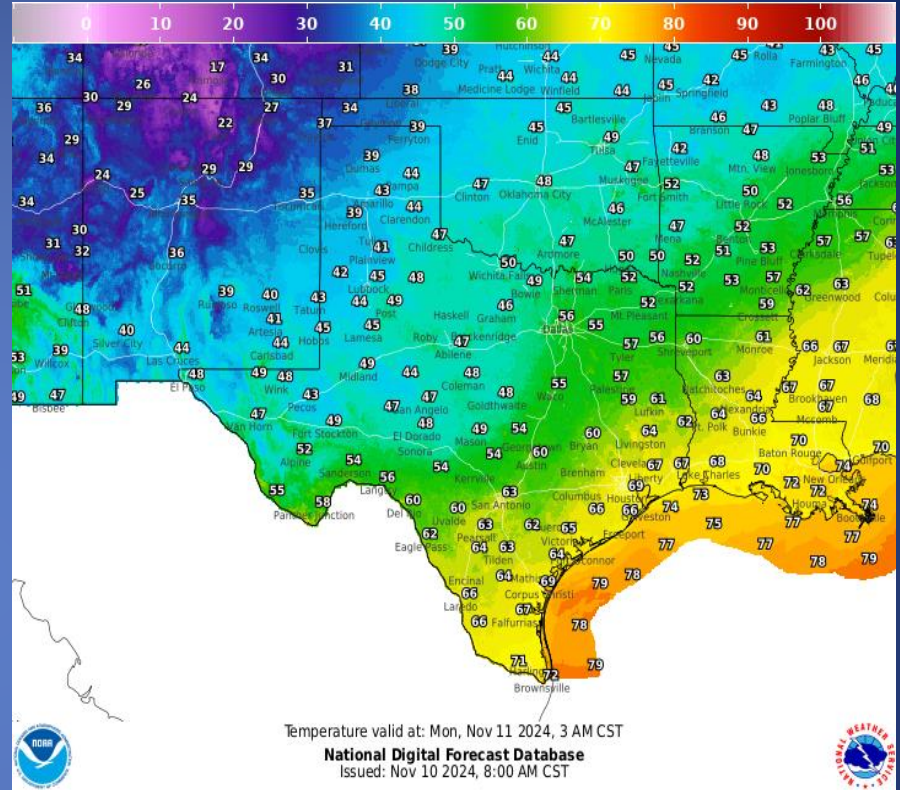
## Informational Products Distributed by the State Operations Center

DATE	SUBJECT
11/09/24	National Hurricane Center Advisory Number 25 for: Tropical Storm Rafael
11/09/24	NWS Corpus Christi: Monitoring the Tropics   Tropical Storm Rafael
11/10/24	National Hurricane Center Tropical Weather Outlook 01:00 AM CST
11/10/24	NWS Lake Charles, LA: More Heavy Rain Possible This Morning, Flood Watch Extended Until Noon
11/10/24	NWS Brownsville: Hazardous Beach Conditions Continue
11/10/24	Daily NWS Threat Brief for FEMA Region 6

# Weather Forecast

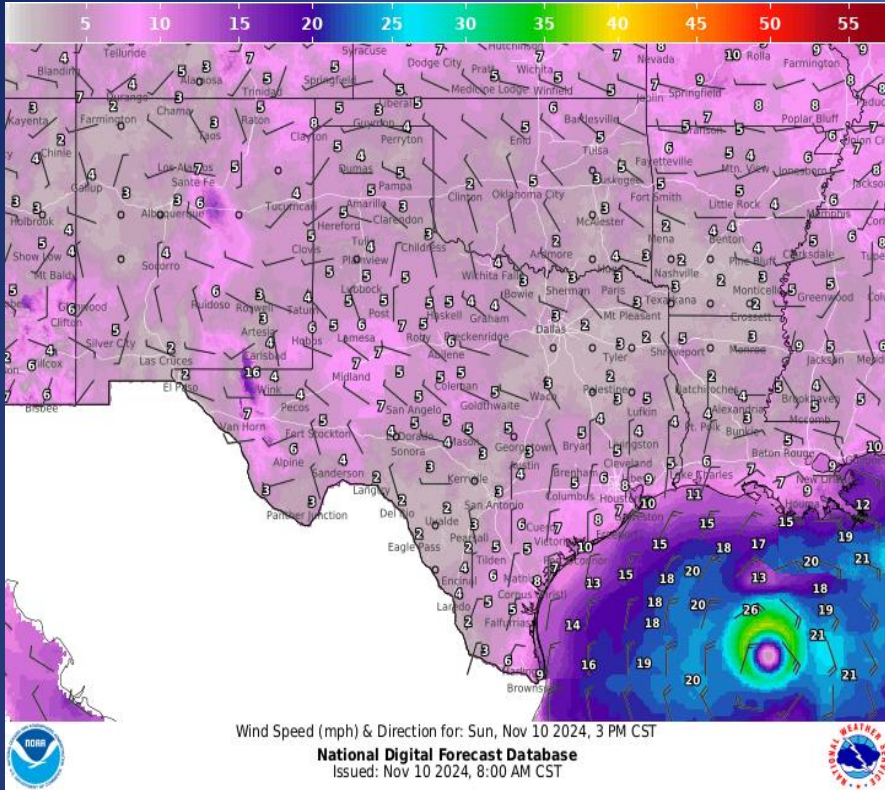


## Highs

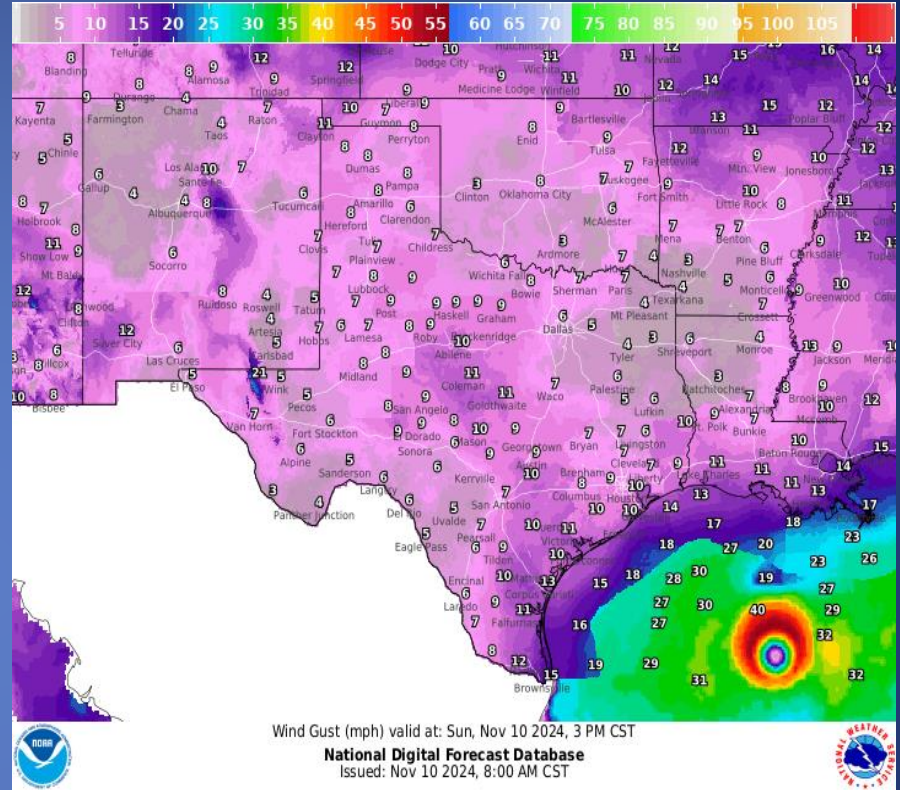


## Lows

# Weather Forecast



## Wind Speeds



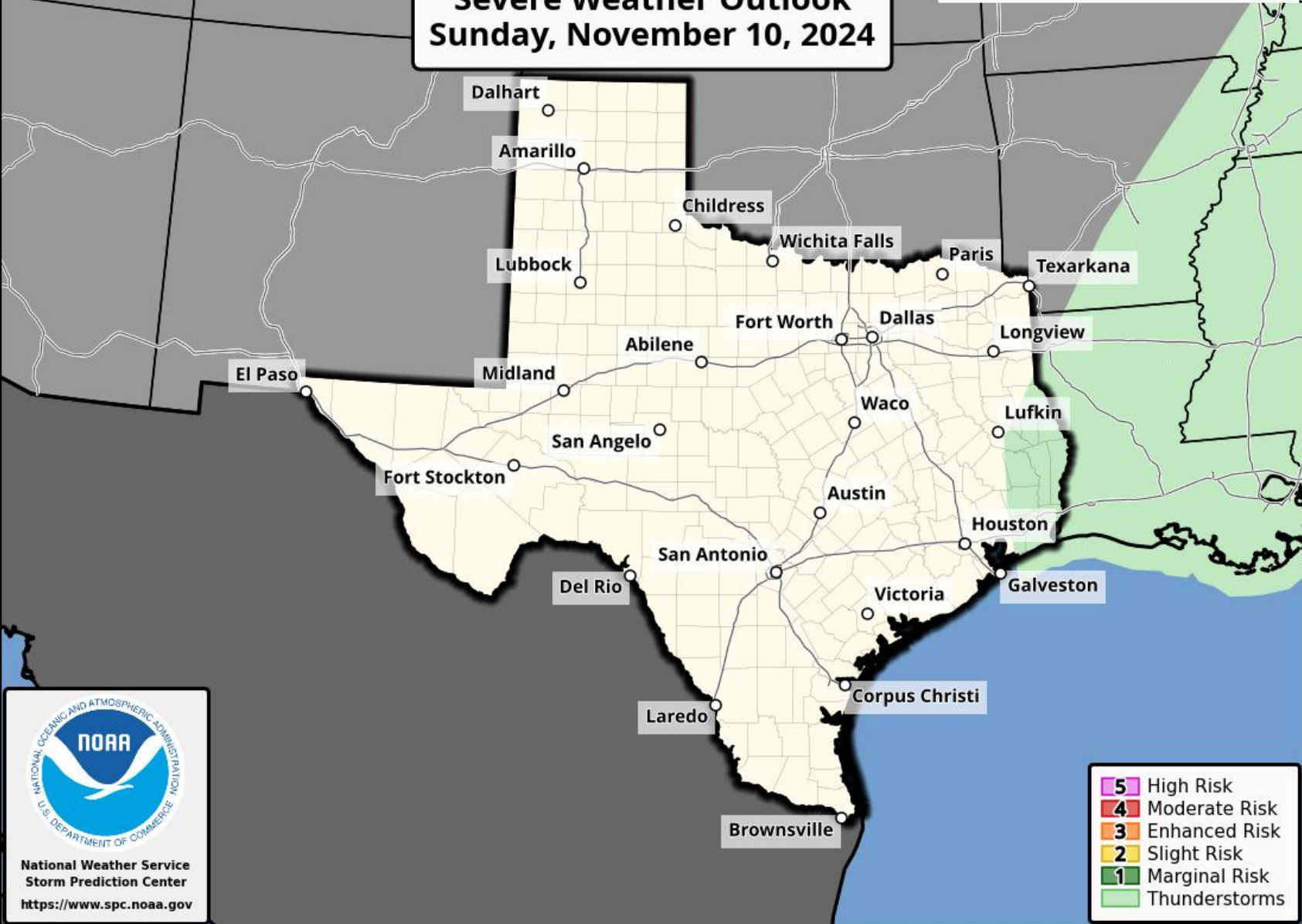
## Gusts

# Hazardous Weather

Highlighted Area: Texas

## Severe Weather Outlook Sunday, November 10, 2024

Last Updated: Nov 10 2024 0626 AM CST  
Valid Until: Nov 11 2024 0600 AM CST



NATIONAL OCEANIC AND ATMOSPHERIC ADMINISTRATION  
U.S. DEPARTMENT OF COMMERCE

**NOAA**

National Weather Service  
Storm Prediction Center  
<https://www.spc.noaa.gov>

5	High Risk
4	Moderate Risk
3	Enhanced Risk
2	Slight Risk
1	Marginal Risk
	Thunderstorms

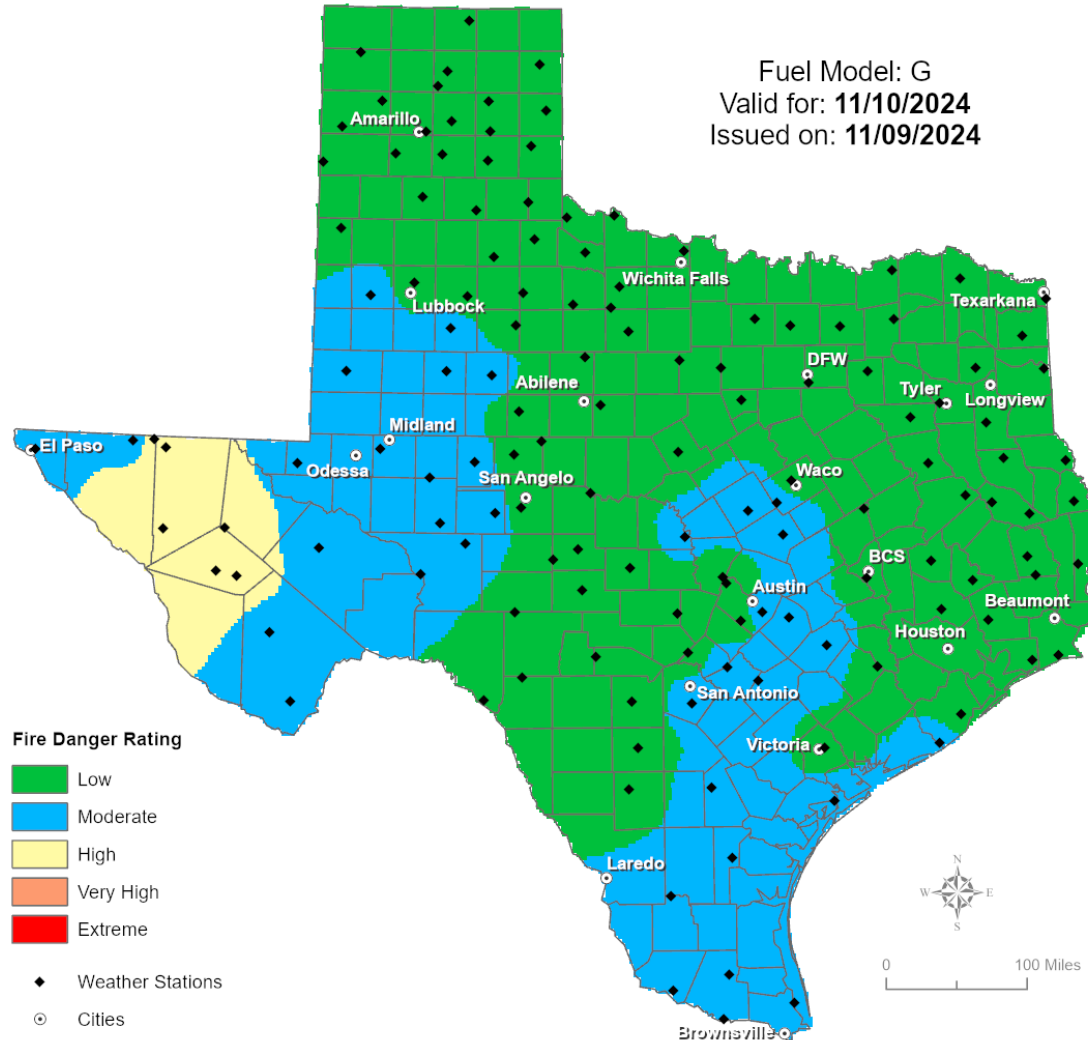
# Weather Warnings/Advisories Issued

<b>DATE</b>	<b>WARNING TYPE</b>	<b>LOCATION</b>
11/09/24	Flood Advisory	Chambers County
11/09/24	Flood Warning	Hardin, Jasper, Jefferson, Orange and Stephens Counties
11/09/24	Coastal Flood Advisory	Jefferson County
11/10/24	Coastal Flood Advisory	Orange County

# Fire Danger Forecast

## Forecast Fire Danger

Fuel Model: G  
Valid for: 11/10/2024  
Issued on: 11/09/2024





# Burn Ban

## OUTDOOR BURN BANS

November 08, 2024

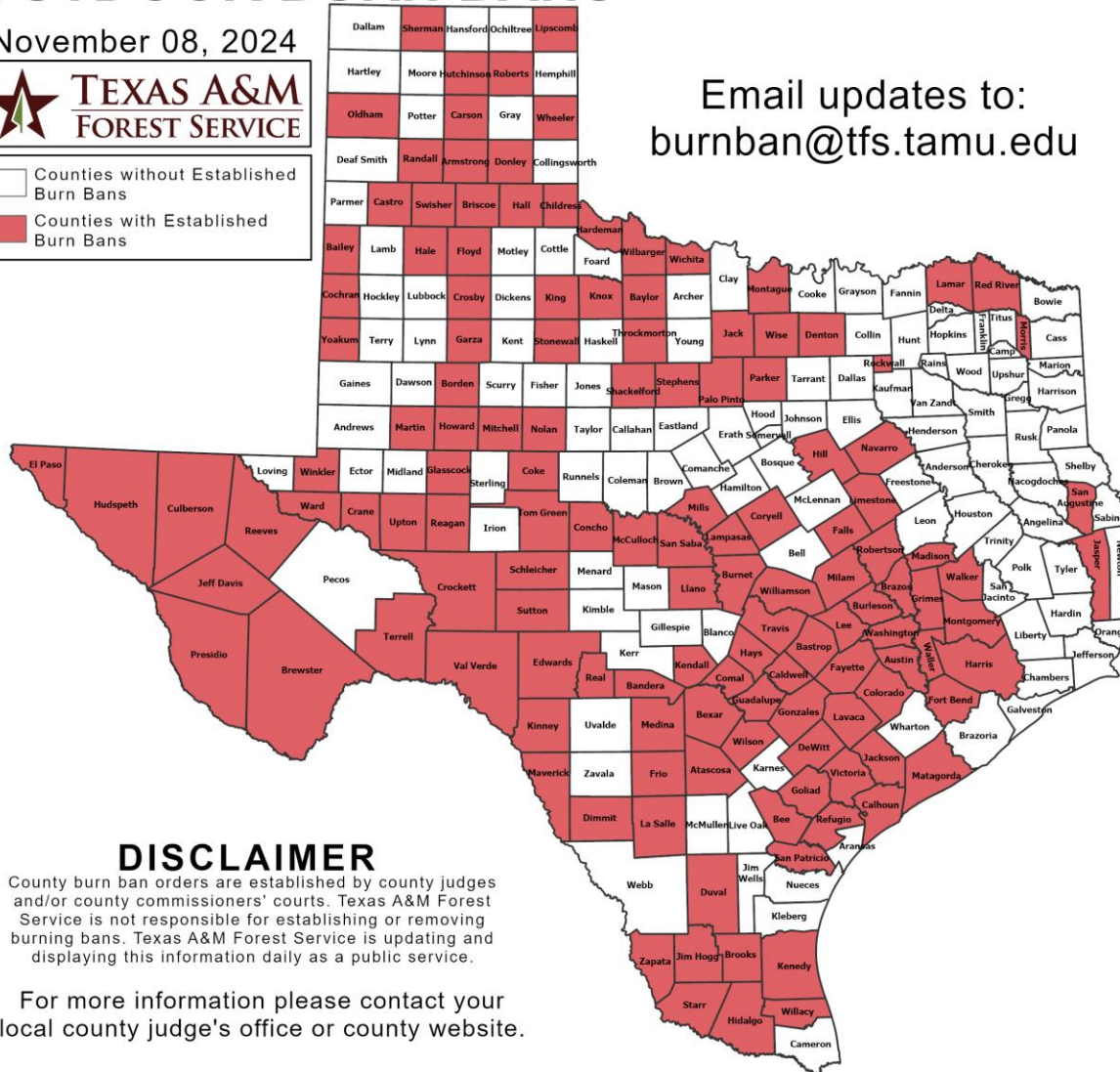


Counties without Established Burn Bans  
 Counties with Established Burn Bans

Email updates to:  
[burnban@tfs.tamu.edu](mailto:burnban@tfs.tamu.edu)

### Counties with Burn Bans: 136

- |           |            |               |
|-----------|------------|---------------|
| Armstrong | Gonzales   | Palo Pinto    |
| Atascosa  | Grimes     | Parker        |
| Austin    | Guadalupe  | Presidio      |
| Bailey    | Hale       | Randall       |
| Bandera   | Hall       | Reagan        |
| Bastrop   | Hardeman   | Real          |
| Baylor    | Harris     | Red River     |
| Bee       | Hays       | Reeves        |
| Bexar     | Hidalgo    | Refugio       |
| Borden    | Hill       | Roberts       |
| Brazos    | Howard     | Robertson     |
| Brewster  | Hudspeth   | Rockwall      |
| Briscoe   | Hutchinson | San Augustine |
| Brooks    | Jack       | San Patricio  |
| Burleson  | Jackson    | San Saba      |
| Burnet    | Jasper     | Schleicher    |
| Caldwell  | Jeff Davis | Shackelford   |
| Calhoun   | Jim Hogg   | Sherman       |
| Carson    | Kendall    | Starr         |
| Castro    | Kenedy     | Stephens      |
| Childress | King       | Stonewall     |
| Cochran   | Kinney     | Sutton        |
| Coke      | Knox       | Swisher       |
| Colorado  | Lamar      | Terrell       |
| Comal     | Lampasas   | Throckmorton  |
| Concho    | La Salle   | Tom Green     |
| Coryell   | Lavaca     | Travis        |
| Crane     | Lee        | Upton         |
| Crockett  | Limestone  | Val Verde     |
| Crosby    | Lipscomb   | Victoria      |
| Culberson | Llano      | Walker        |
| Denton    | McCulloch  | Waller        |
| DeWitt    | Madison    | Ward          |
| Dimmit    | Martin     | Washington    |
| Donley    | Matagorda  | Wheeler       |
| Duval     | Maverick   | Wichita       |
| Edwards   | Medina     | Willbarger    |
| El Paso   | Milam      | Willacy       |
| Falls     | Mills      | Williamson    |
| Fayette   | Mitchell   | Wilson        |
| Floyd     | Montague   | Winkler       |
| Fort Bend | Montgomery | Wise          |
| Frio      | Morris     | Yoakum        |
| Garza     | Navarro    | Zapata        |
| Glasscock | Nolan      |               |
| Goliad    | Oldham     |               |



### DISCLAIMER

County burn ban orders are established by county judges and/or county commissioners' courts. Texas A&M Forest Service is not responsible for establishing or removing burning bans. Texas A&M Forest Service is updating and displaying this information daily as a public service.

For more information please contact your local county judge's office or county website.

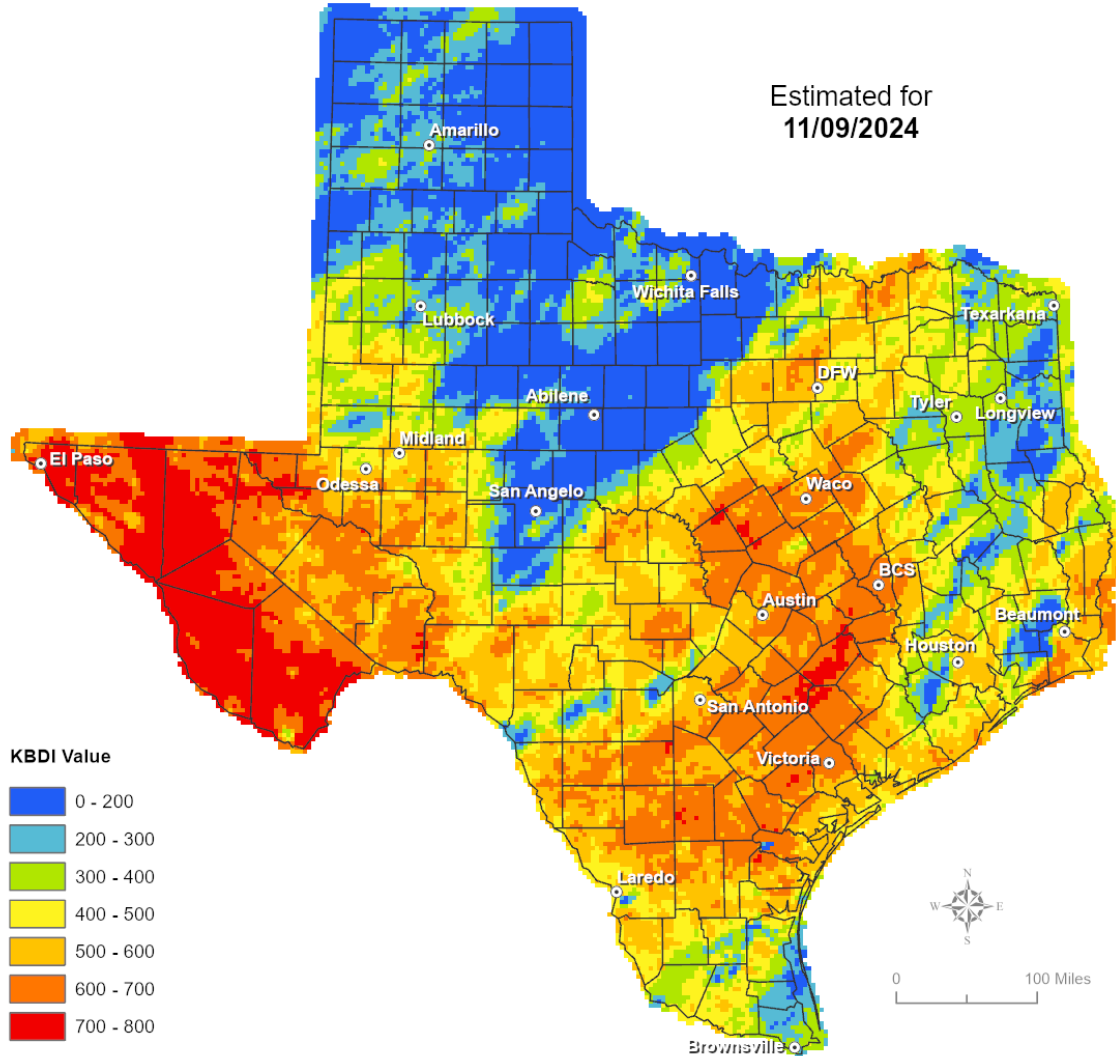
RED FLAG WARNINGS: [www.weather.gov](http://www.weather.gov)  
 Additional map formats available at <https://tfsweb.tamu.edu/Burnbans/>

# Keetch-Byram Drought Index

## Keetch-Byram Drought Index

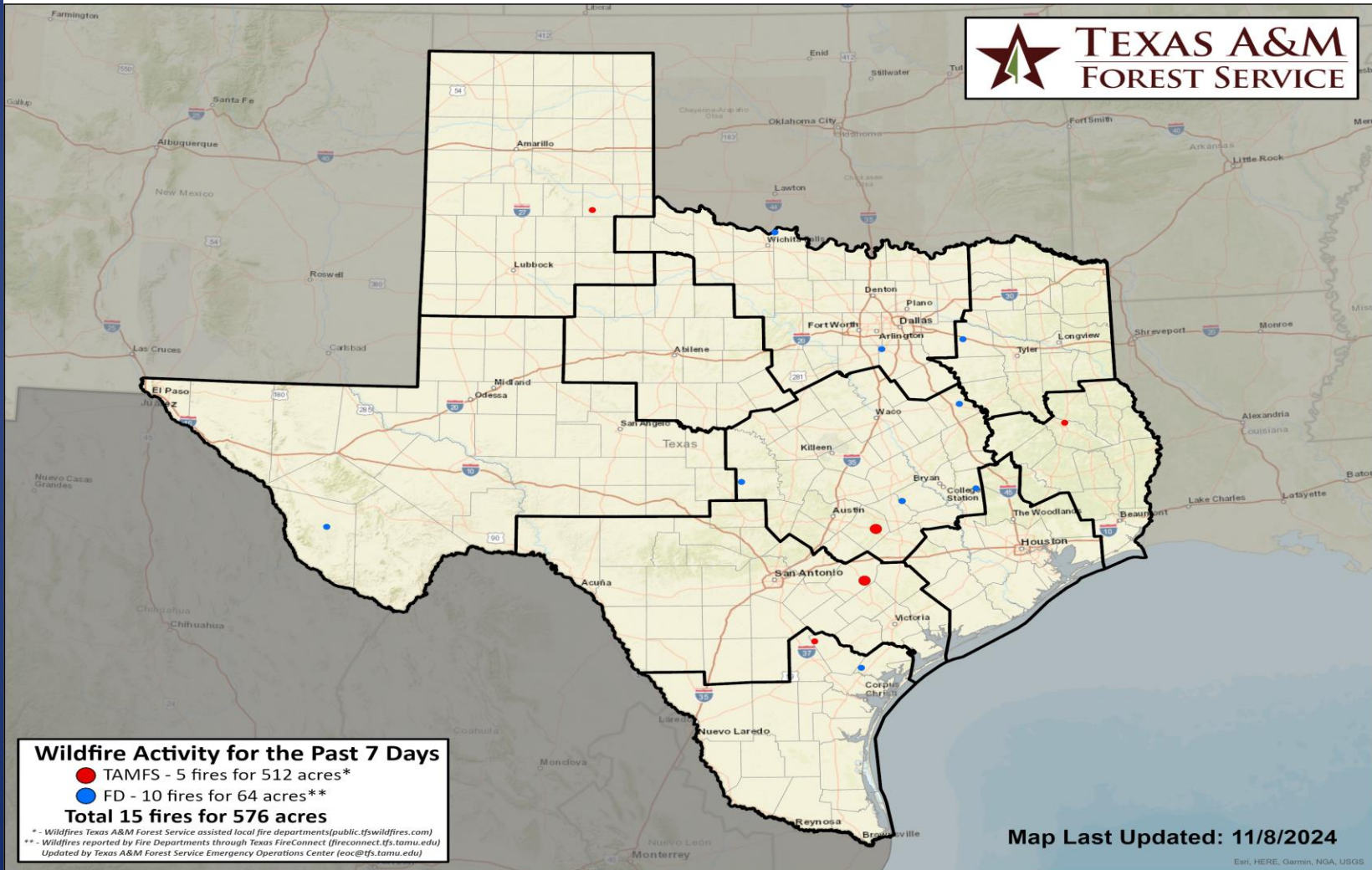
(4 km x 4 km resolution)

Estimated for  
11/09/2024



# Fire Activity (\*Last 24 Hours)

Report of 562 (No Change) fires and 1,282,325 (No Change) acres have been burned this year. There are 136 (No Change) counties with burn bans. The Keetch-Byram Drought Index list contains 138 (-25) counties with an average over 400.



# Training

DATES		TITLE	COURSE	LOCATION
11/08/24	11/10/24	Intermediate Incident Command System for Expanding Incidents	G-300	League City
11/08/24	11/10/24	Community Emergency Response Team Basic Training	G-317	Tyler
11/08/24	11/10/24	Community Emergency Response Team Train-the-Trainer	G-428	Cedar Park

# Statewide Significant Events

DATES		LOCATION	EVENT
11/07/24	11/11/24	Harris	Nutcracker Market
11/09/24	11/10/24	Austin	Texas Book Festival