

Texas Division of Emergency Management Texas State Operations Center



**Monday, November 11th, 2024
As of 0900 CDT**

Tropical Weather Awareness



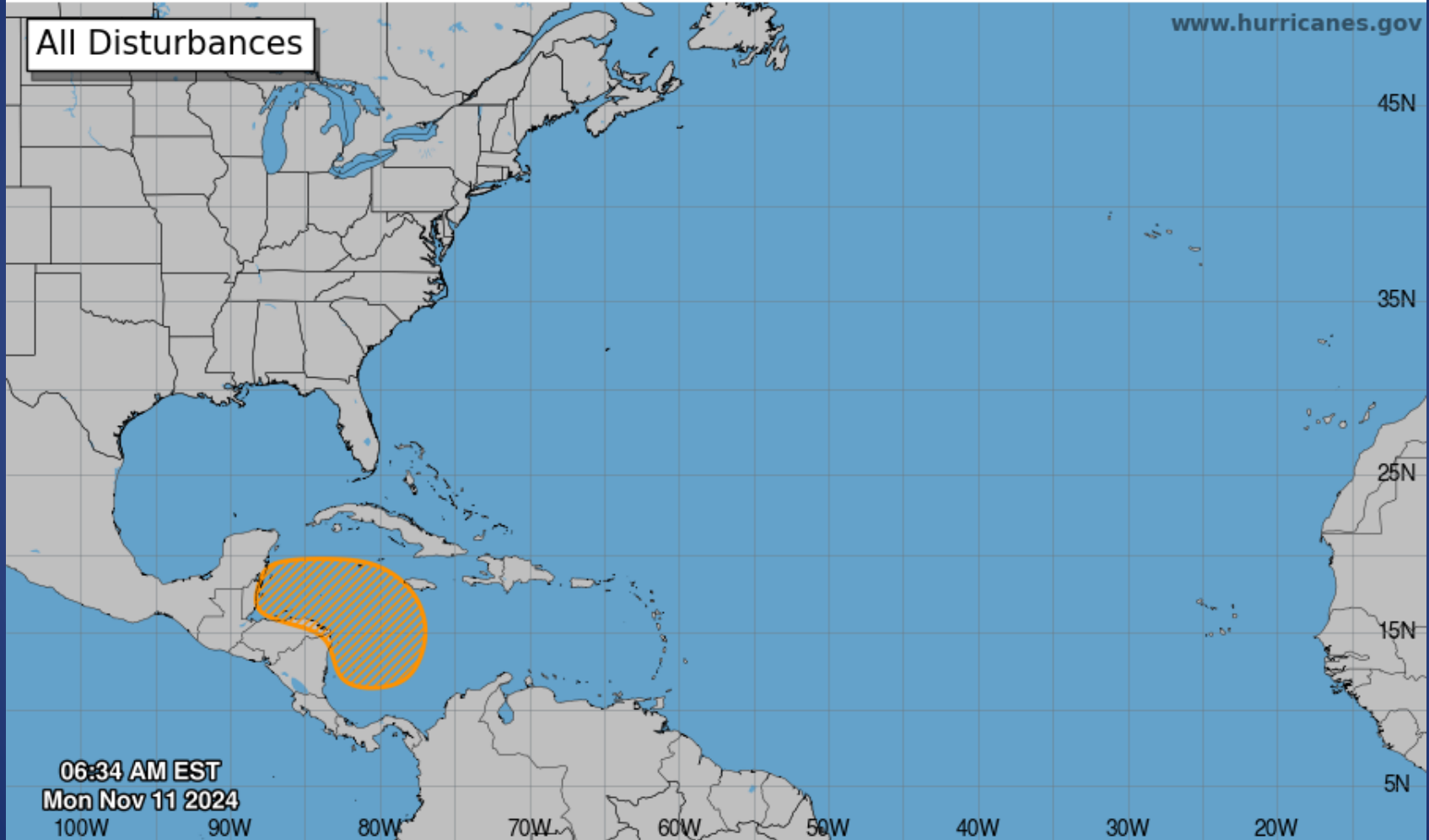
Seven-Day Graphical Tropical Weather Outlook

National Hurricane Center Miami, Florida



www.hurricanes.gov

All Disturbances



06:34 AM EST
Mon Nov 11 2024

Current Disturbances and Seven-Day Cyclone Formation Chance: < 40% 40-60% > 60%
Tropical or Sub-Tropical Cyclone: Depression Storm Hurricane
 Post-Tropical Cyclone or Remnants

Incidents Reported to the State Operations Center (last 24 hours)

DATE	SUBJECT	LOCATION
11/10/24	Report of Boil Water Notice	Van Zandt County
11/11/24	Preliminary Earthquake Report (M3.1)	Culberson County

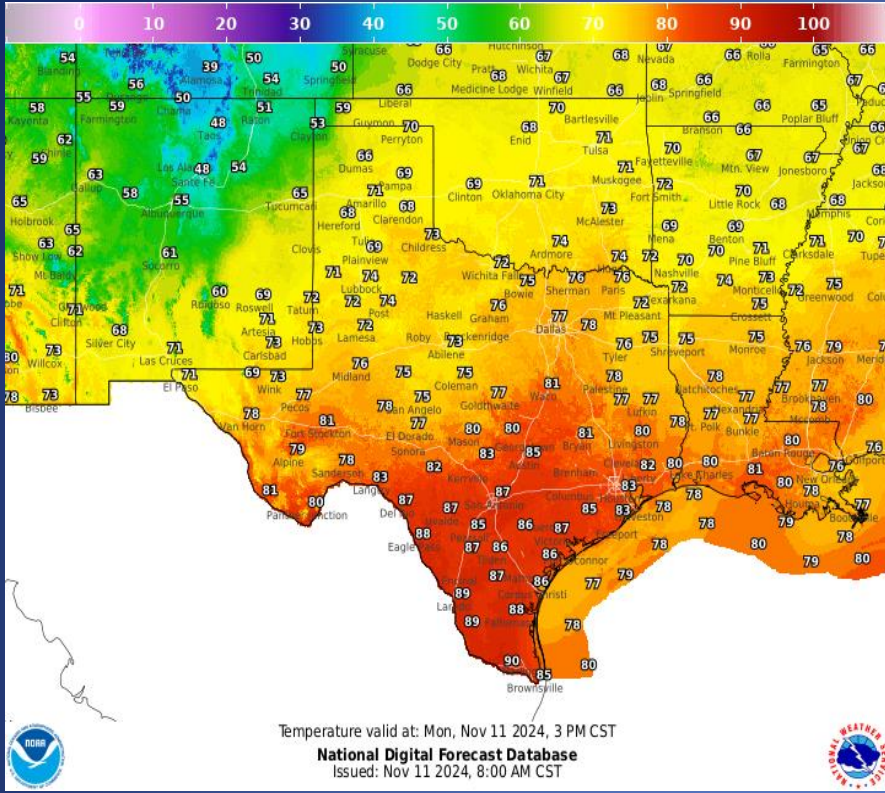
Informational Products Distributed by the State Operations Center

DATE	SUBJECT
11/10/24	National Hurricane Center Advisory Number 29 for: Tropical Storm Rafael
11/10/24	NWS Southern Region ROC: State of Texas Weekly Outlook - Monday, Nov 11, 2024, through Sunday, Nov 17, 2024
11/10/24	National Hurricane Center Post-Tropical Cyclone Rafael Advisory Number 30
11/11/24	National Hurricane Center Tropical Weather Outlook 01:00 AM CST
11/11/24	NWS Lake Charles, LA: Dense Fog This Morning. Next Chance of Rain Wednesday

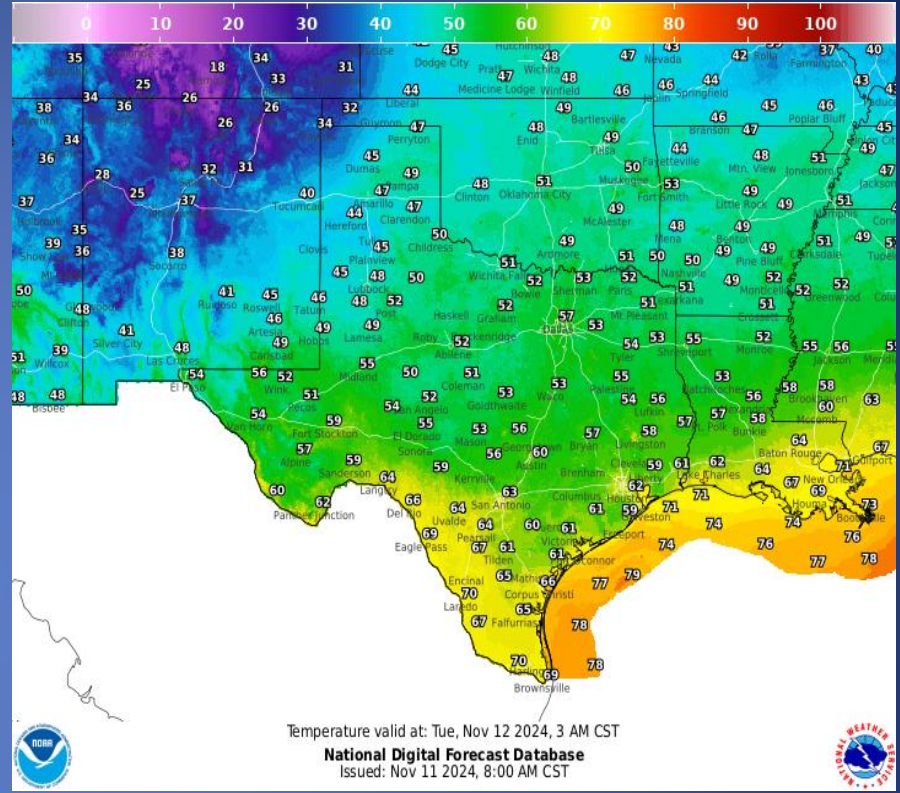
Informational Products Distributed by the State Operations Center

DATE	SUBJECT
11/11/24	NWS Brownsville: Coastal Hazards
11/11/24	NWS El Paso, TX/Santa Teresa, NM: Weather Hazards Outlook
11/11/24	Daily NWS Threat Brief for FEMA Region 6

Weather Forecast

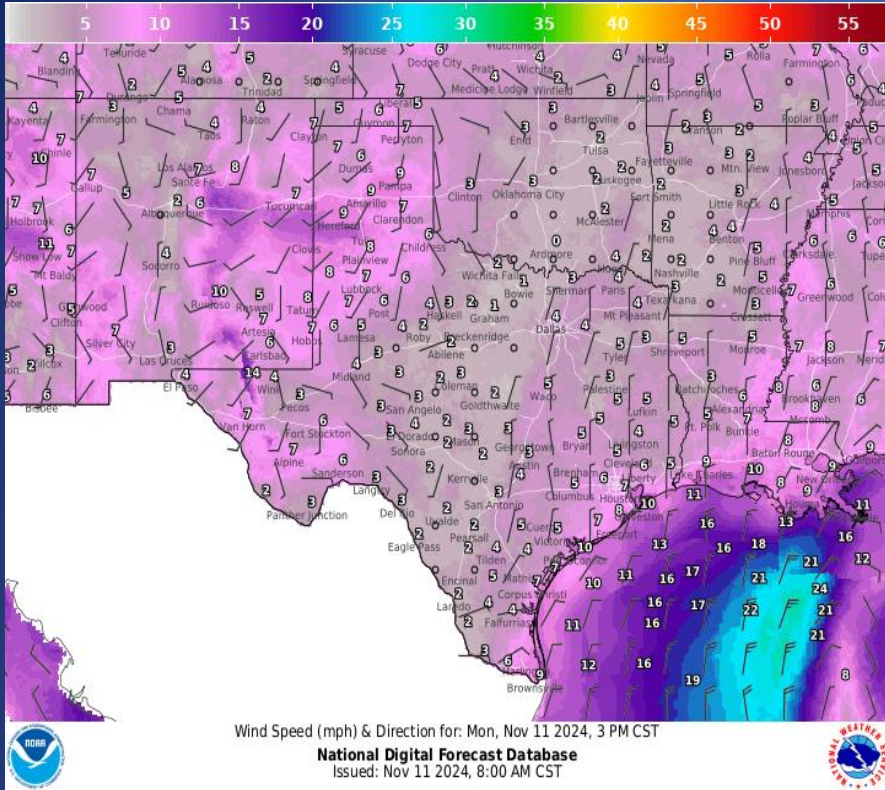


Highs

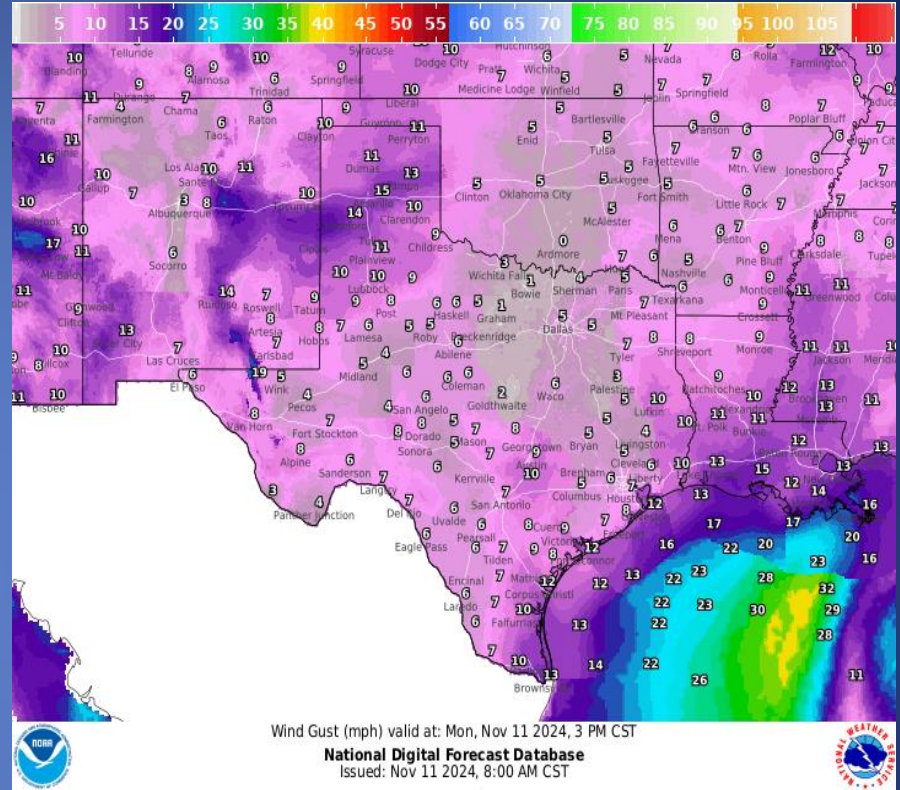


Lows

Weather Forecast



Wind Speeds



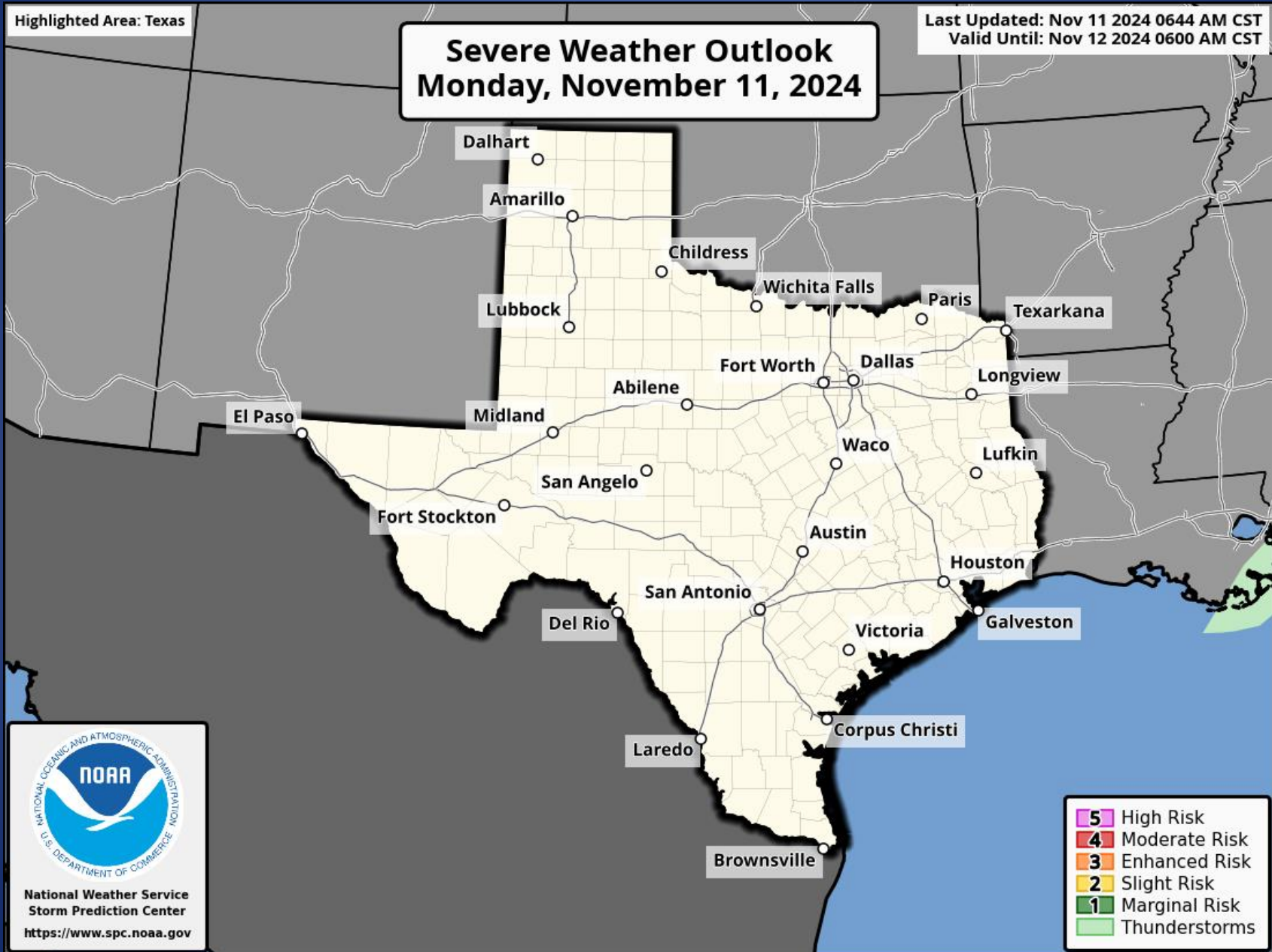
Gusts

Hazardous Weather

Highlighted Area: Texas

Severe Weather Outlook Monday, November 11, 2024

Last Updated: Nov 11 2024 0644 AM CST
Valid Until: Nov 12 2024 0600 AM CST



- 5 High Risk
- 4 Moderate Risk
- 3 Enhanced Risk
- 2 Slight Risk
- 1 Marginal Risk
- Thunderstorms

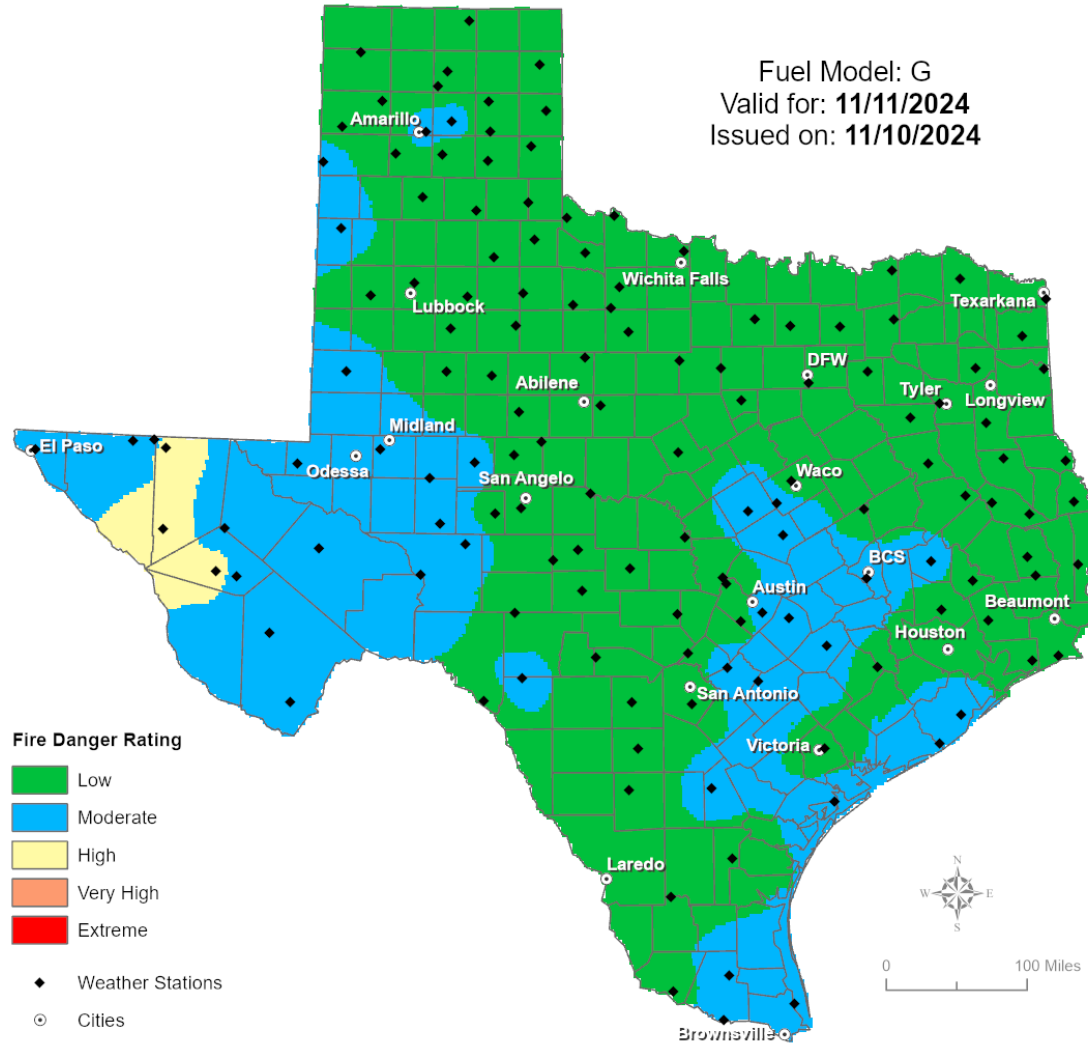
Weather Warnings/Advisories Issued

DATE	WARNING TYPE	LOCATION
11/10/24	Flood Warning	Angelina, Cherokee and Nacogdoches Counties

Fire Danger Forecast

Forecast Fire Danger

Fuel Model: G
Valid for: 11/11/2024
Issued on: 11/10/2024

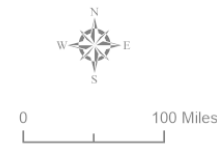


Fire Danger Rating



◆ Weather Stations

○ Cities



Burn Ban

OUTDOOR BURN BANS

November 08, 2024

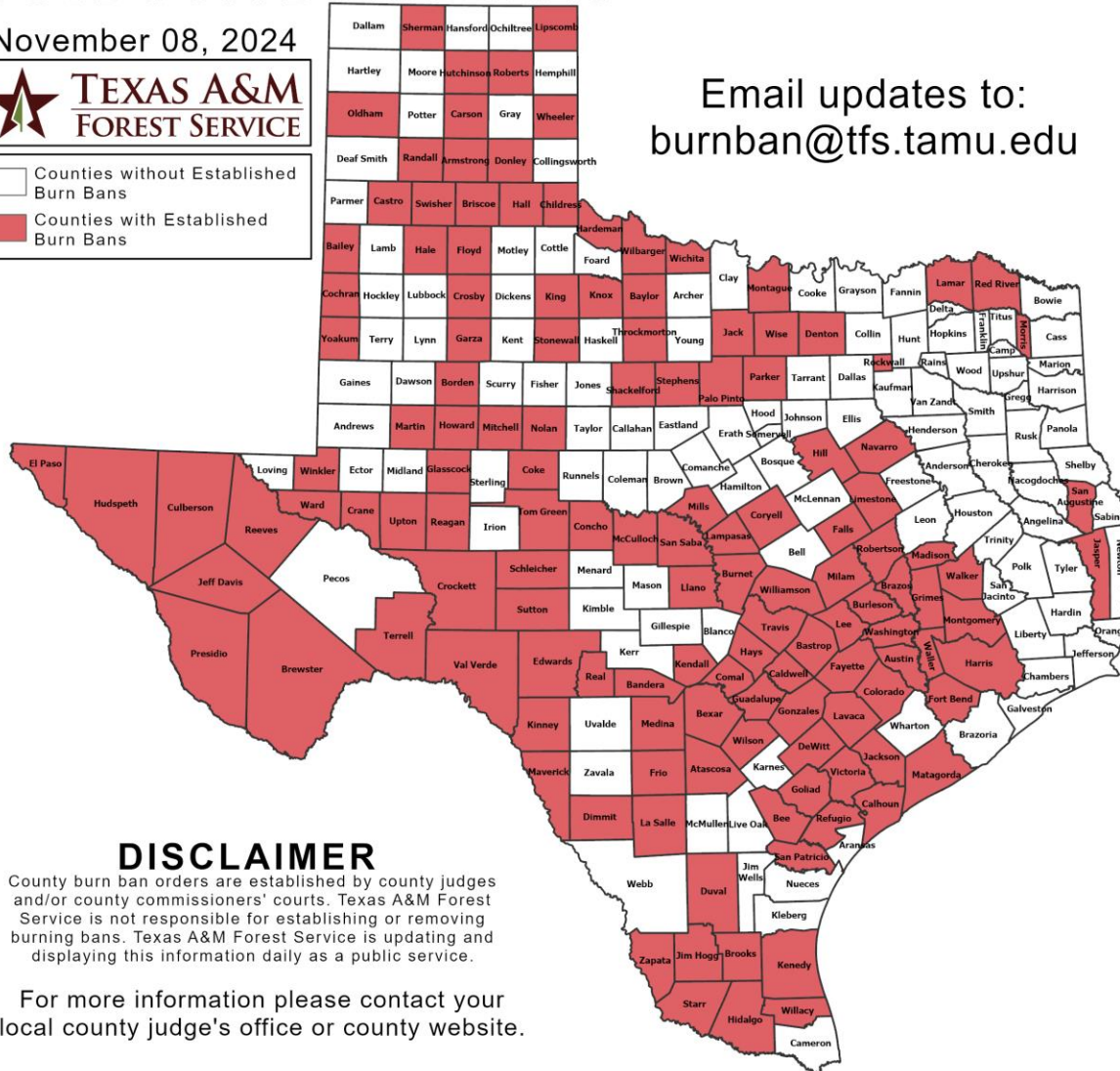


Counties without Established Burn Bans
 Counties with Established Burn Bans

Email updates to:
burnban@tfs.tamu.edu

Counties with Burn Bans: 136

- | | | |
|-----------|------------|---------------|
| Armstrong | Gonzales | Palo Pinto |
| Atascosa | Grimes | Parker |
| Austin | Guadalupe | Presidio |
| Bailey | Hale | Randall |
| Bandera | Hall | Reagan |
| Bastrop | Hardeman | Real |
| Baylor | Harris | Red River |
| Bee | Hays | Reeves |
| Bexar | Hidalgo | Refugio |
| Borden | Hill | Roberts |
| Brazos | Howard | Robertson |
| Brewster | Hudspeth | Rockwall |
| Briscoe | Hutchinson | San Augustine |
| Brooks | Jack | San Patricio |
| Burleson | Jackson | San Saba |
| Burnet | Jasper | Schleicher |
| Caldwell | Jeff Davis | Shackelford |
| Calhoun | Jim Hogg | Sherman |
| Carson | Kendall | Starr |
| Castro | Kenedy | Stephens |
| Childress | King | Stonewall |
| Cochran | Kinney | Sutton |
| Coke | Knox | Swisher |
| Colorado | Lamar | Terrell |
| Comal | Lampasas | Throckmorton |
| Concho | La Salle | Tom Green |
| Coryell | Lavaca | Travis |
| Crane | Lee | Upton |
| Crockett | Limestone | Val Verde |
| Crosby | Lipscomb | Victoria |
| Culberson | Llano | Walker |
| Denton | McCulloch | Waller |
| DeWitt | Madison | Ward |
| Dimmit | Martin | Washington |
| Donley | Matagorda | Wheeler |
| Duval | Maverick | Wichita |
| Edwards | Medina | Wilbarger |
| El Paso | Milam | Willacy |
| Falls | Mills | Williamson |
| Fayette | Mitchell | Wilson |
| Floyd | Montague | Winkler |
| Fort Bend | Montgomery | Wise |
| Frio | Morris | Yoakum |
| Garza | Navarro | Zapata |
| Glasscock | Nolan | |
| Goliad | Oldham | |



DISCLAIMER

County burn ban orders are established by county judges and/or county commissioners' courts. Texas A&M Forest Service is not responsible for establishing or removing burning bans. Texas A&M Forest Service is updating and displaying this information daily as a public service.

For more information please contact your local county judge's office or county website.

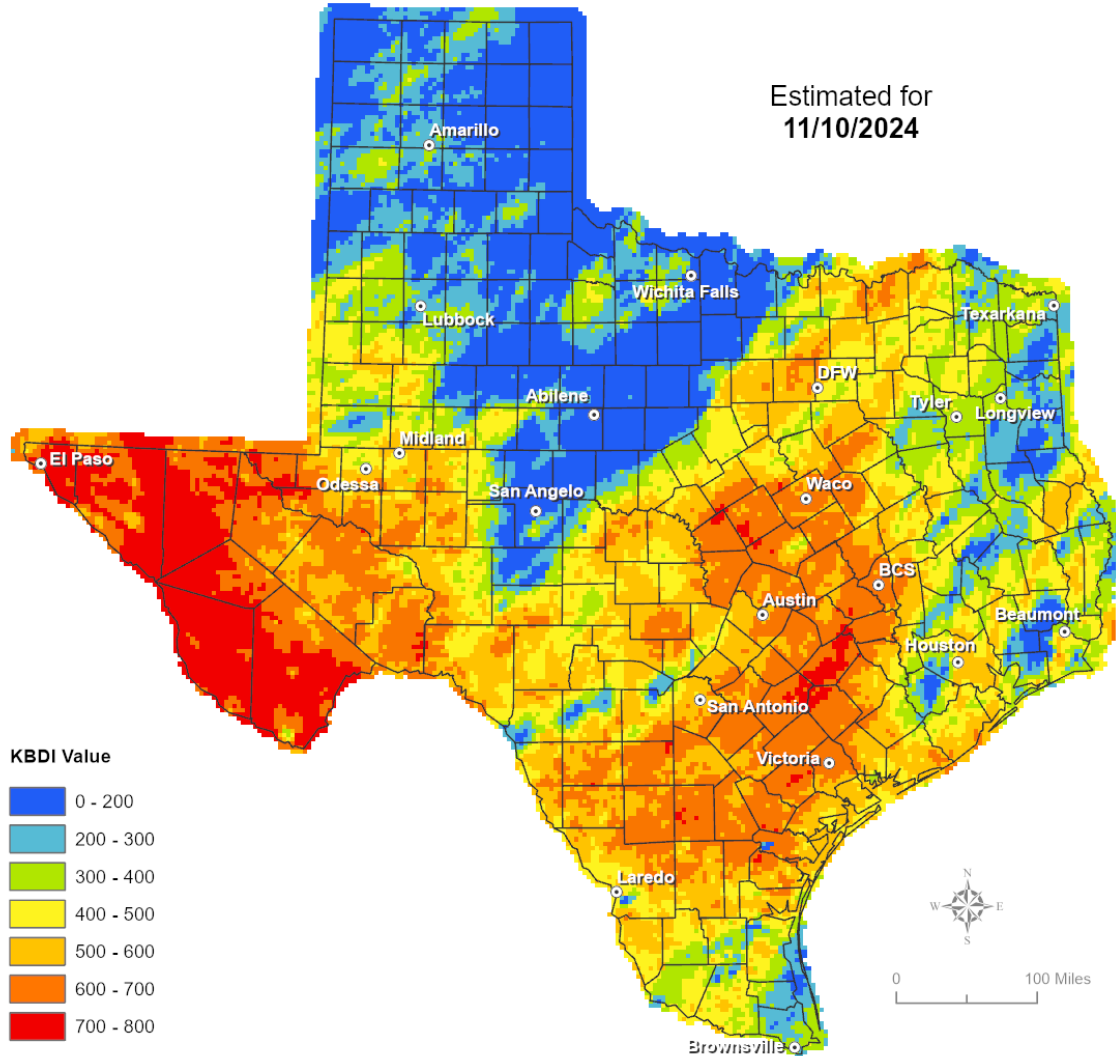
RED FLAG WARNINGS: www.weather.gov
 Additional map formats available at <https://tfsweb.tamu.edu/Burnbans/>

Keetch-Byram Drought Index

Keetch-Byram Drought Index

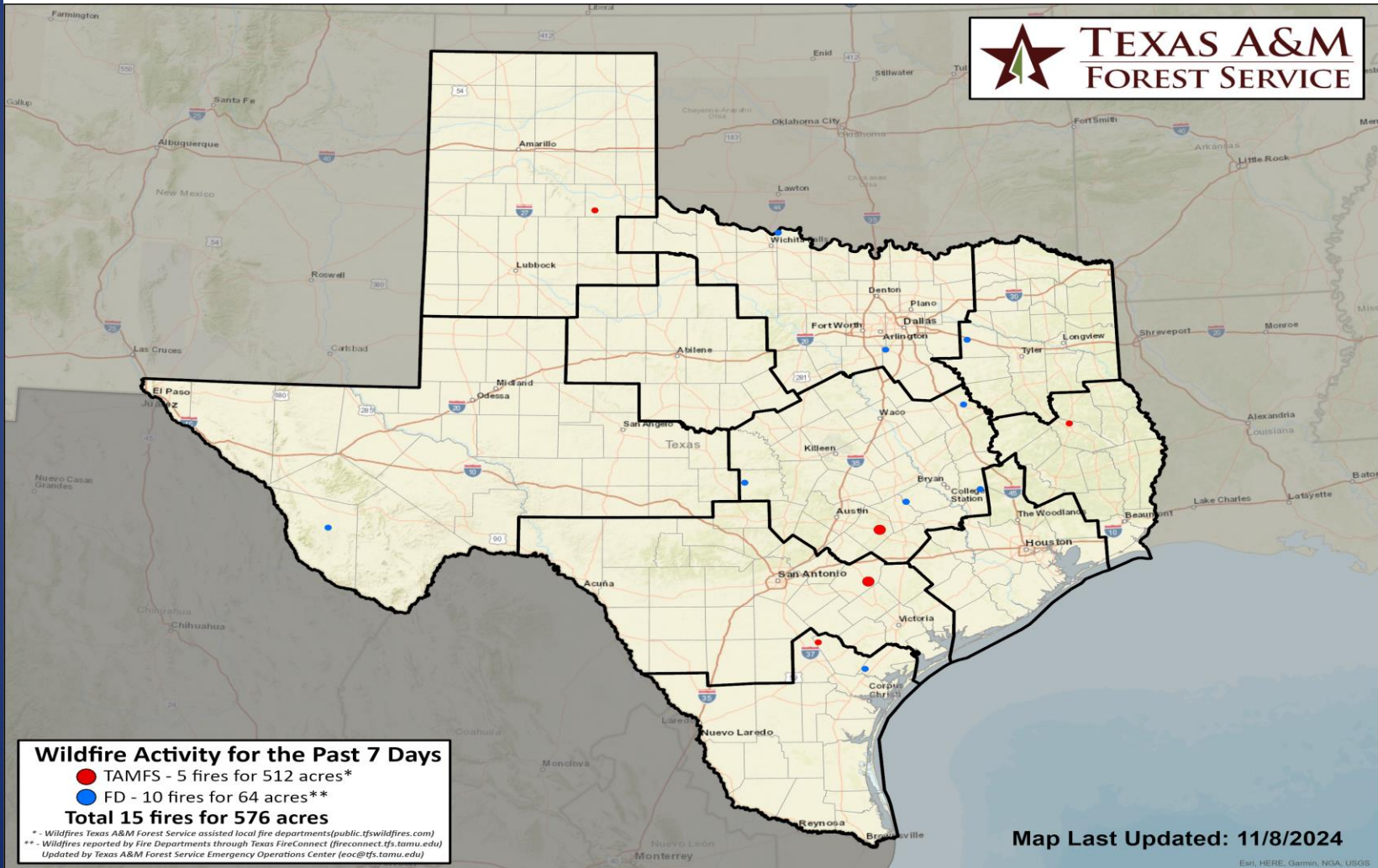
(4 km x 4 km resolution)

Estimated for
11/10/2024



Fire Activity (*Last 24 Hours)

Report of 562 (No Change) fires and 1,282,325 (No Change) acres have been burned this year. There are 136 (No Change) counties with burn bans. The Keetch-Byram Drought Index list contains 136 (-2) counties with an average over 400.



Training

DATES		TITLE	COURSE	LOCATION
11/11/24	11/13/24	Intermediate Incident Command System for Expanding Incidents	G-300	Wichita Falls

Statewide Significant Events

DATES		LOCATION	EVENT
11/07/24	11/11/24	Harris	Nutcracker Market
11/11/24	11/11/24	Harris	Veterans Day Parade (Houston)