

Texas Division of Emergency Management Texas State Operations Center



Thursday, November 14th, 2024
As of 0900 CDT

Tropical Weather Awareness

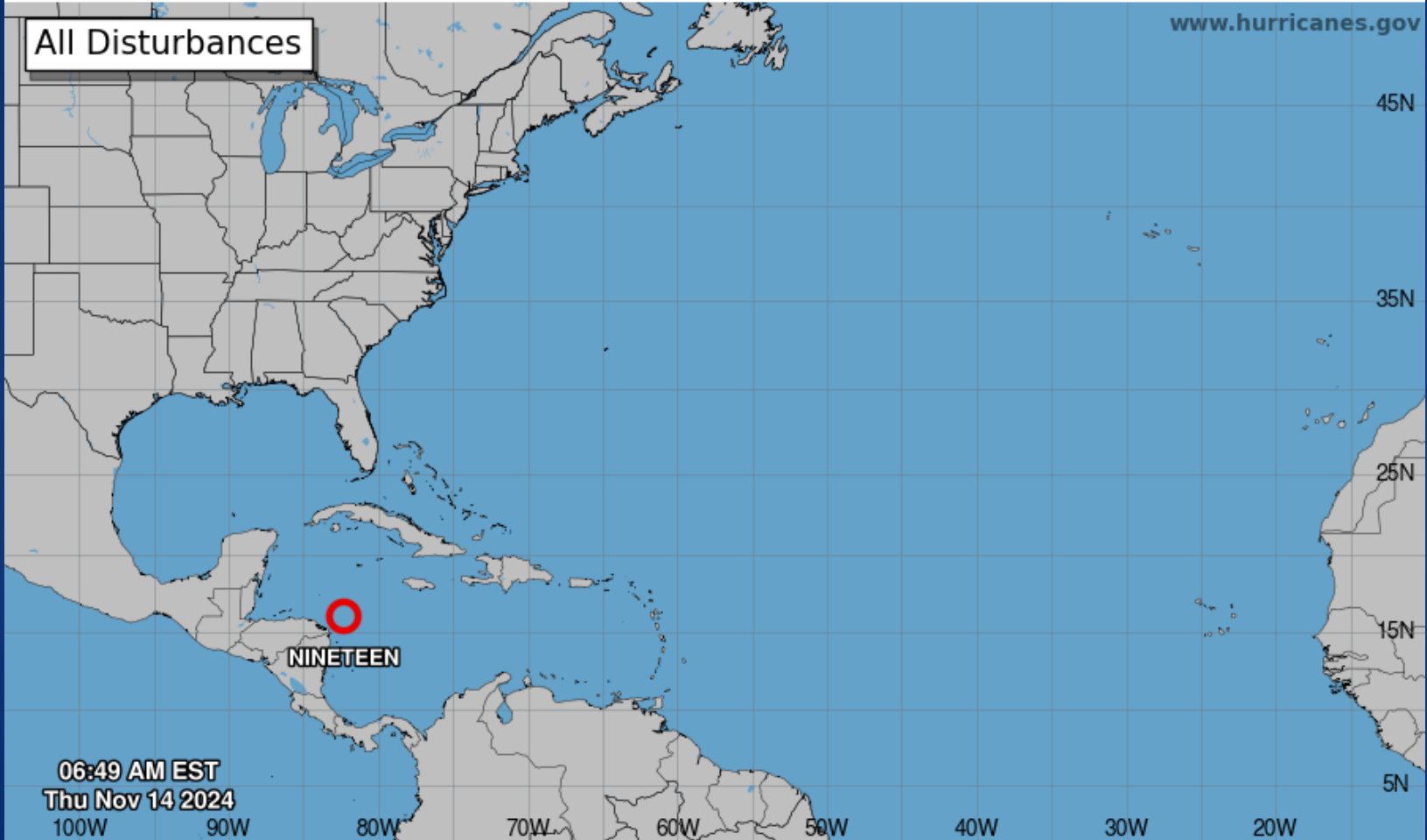


Seven-Day Graphical Tropical Weather Outlook

National Hurricane Center Miami, Florida



www.hurricanes.gov



Current Disturbances and Seven-Day Cyclone Formation Chance: < 40% 40-60% > 60%

Tropical or Sub-Tropical Cyclone: Depression Storm Hurricane

Post-Tropical Cyclone or Remnants

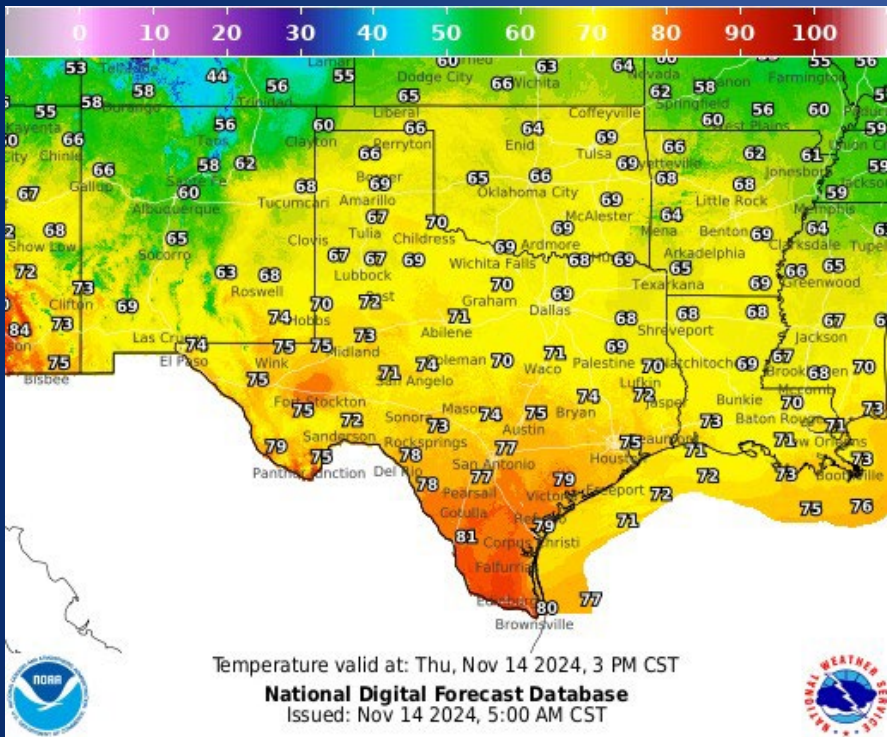
Incidents Reported to the State Operations Center (last 24 hours)

DATE	SUBJECT	LOCATION
11/13/24	PLB Incident #24I12296 Opened	Galveston County
11/13/24	PLB Incident #24I12296 Closed	Galveston County
11/14/24	Initial Report of a Road Closure of Highway 97	Fayette County
11/14/24	Final Report of the Road Closure of Highway 97	Gonzales (Fayette) County

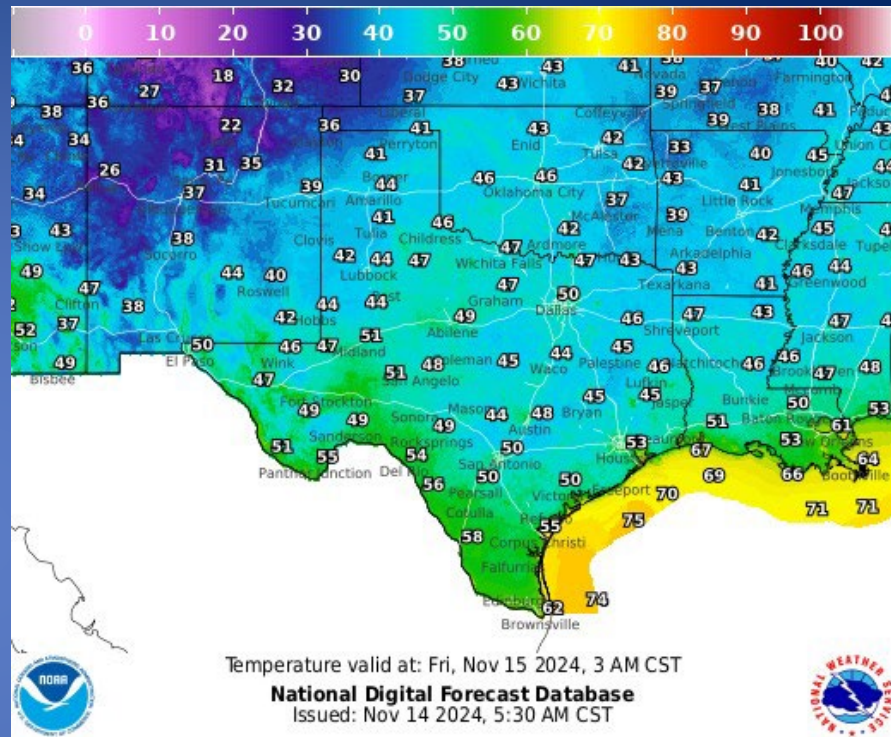
Informational Products Distributed by the State Operations Center

DATE	SUBJECT
11/13/24	National Hurricane Center Advisory Number 1 for: Potential Tropical Cyclone 19
11/13/24	National Hurricane Center Advisory Number 2 for: Potential Tropical Cyclone 19
11/14/24	National Hurricane Center Advisory Number 3 for: Potential Tropical Cyclone 19
11/14/24	NWS El Paso, TX/Santa Teresa, NM: Nov 14 Thursday Morning Weather Briefing
11/14/24	NWS Corpus Christi: Coastal Flooding Likely To Continue Into Next Week
11/14/24	Daily NWS Threat Brief for FEMA Region 6

Weather Forecast

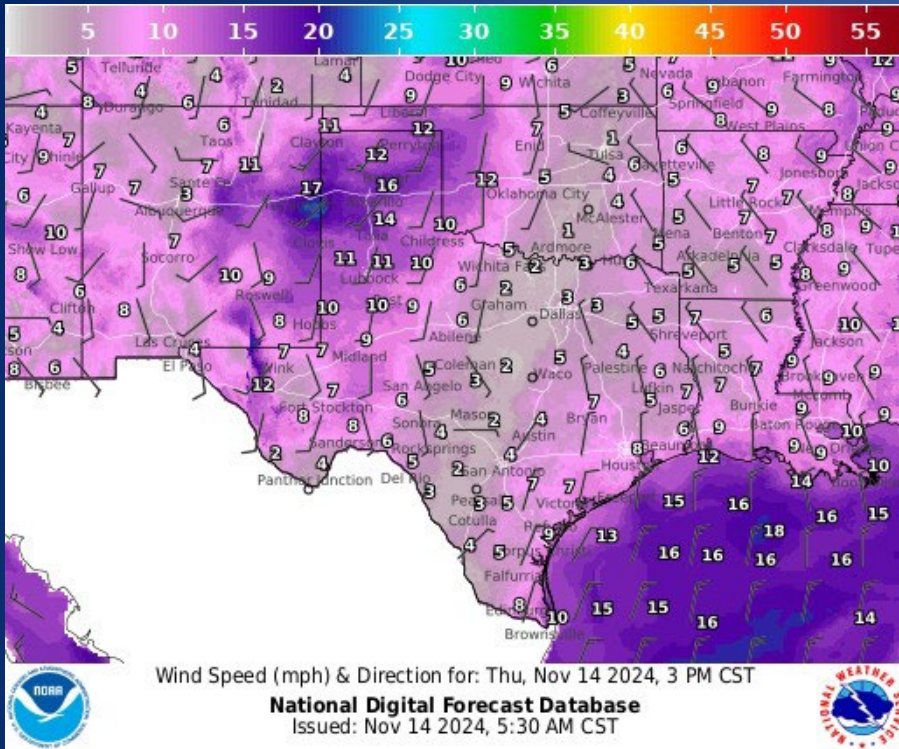


Highs

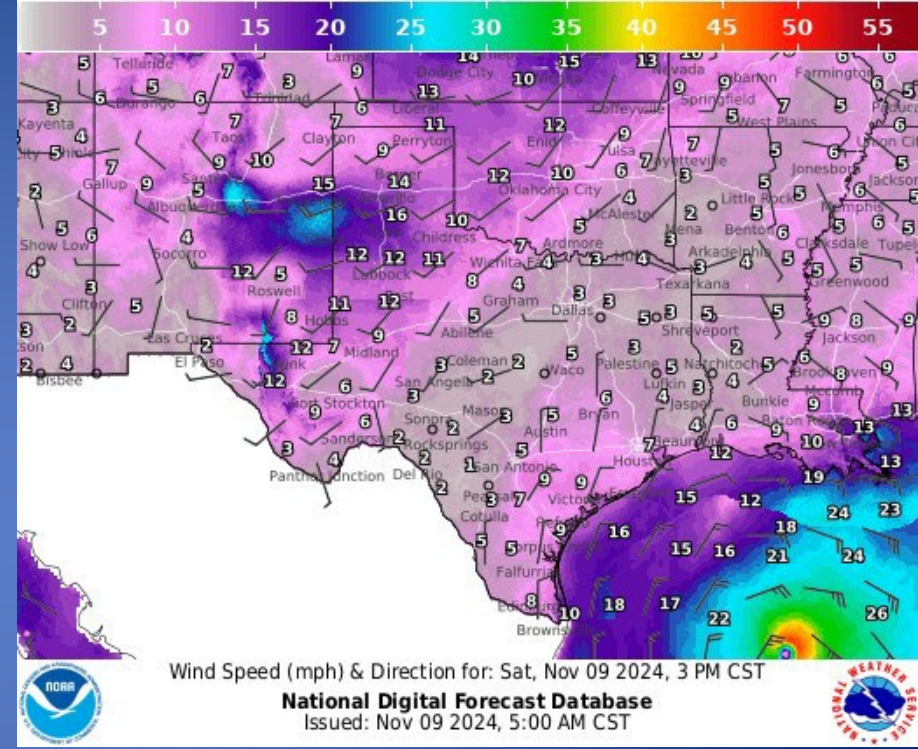


Lows

Weather Forecast



Wind Speeds



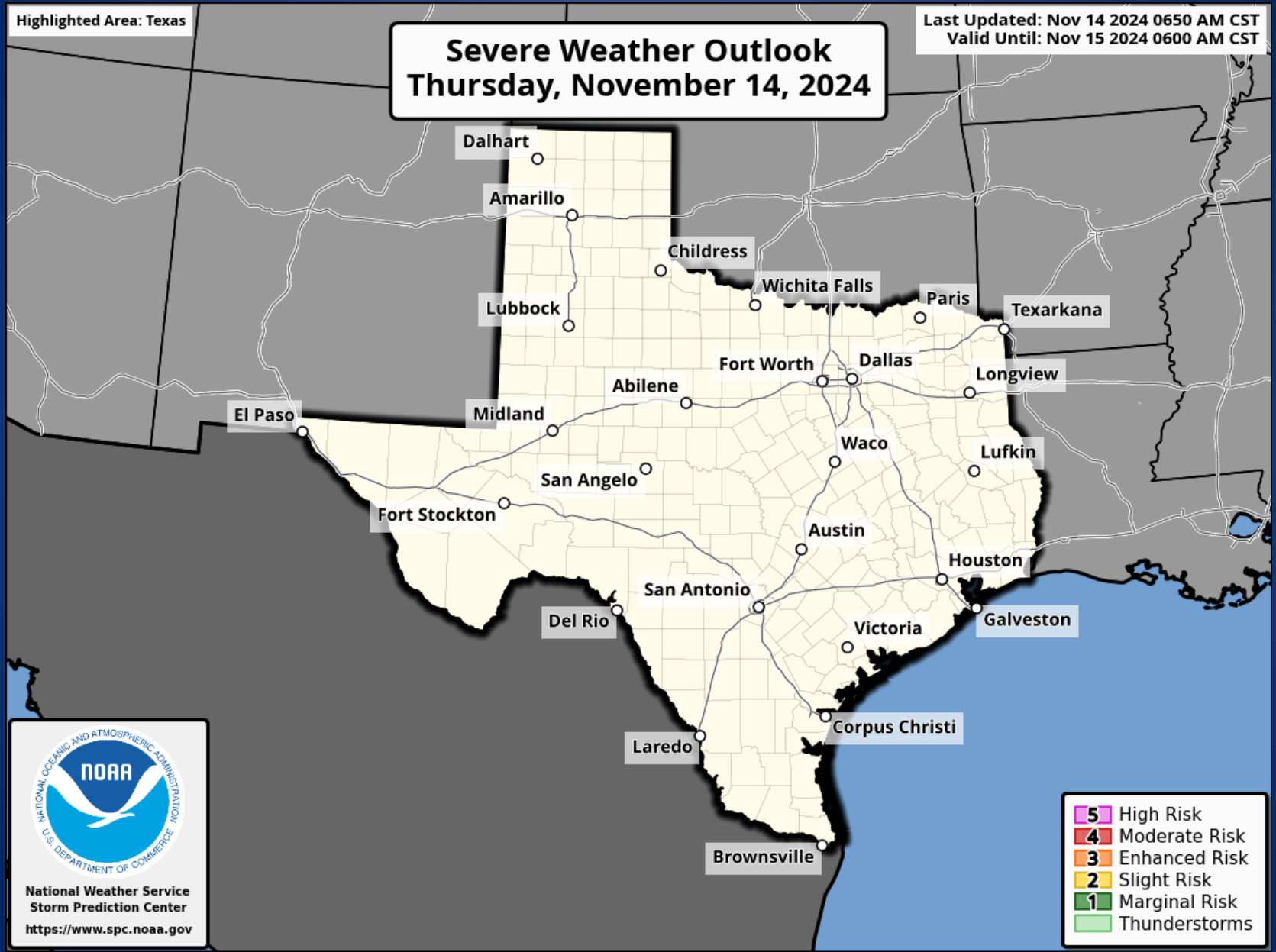
Gusts

Hazardous Weather

Highlighted Area: Texas

Severe Weather Outlook Thursday, November 14, 2024

Last Updated: Nov 14 2024 0650 AM CST
Valid Until: Nov 15 2024 0600 AM CST



- 5 High Risk
- 4 Moderate Risk
- 3 Enhanced Risk
- 2 Slight Risk
- 1 Marginal Risk
- Thunderstorms



NATIONAL WEATHER SERVICE
Storm Prediction Center
<https://www.spc.noaa.gov>

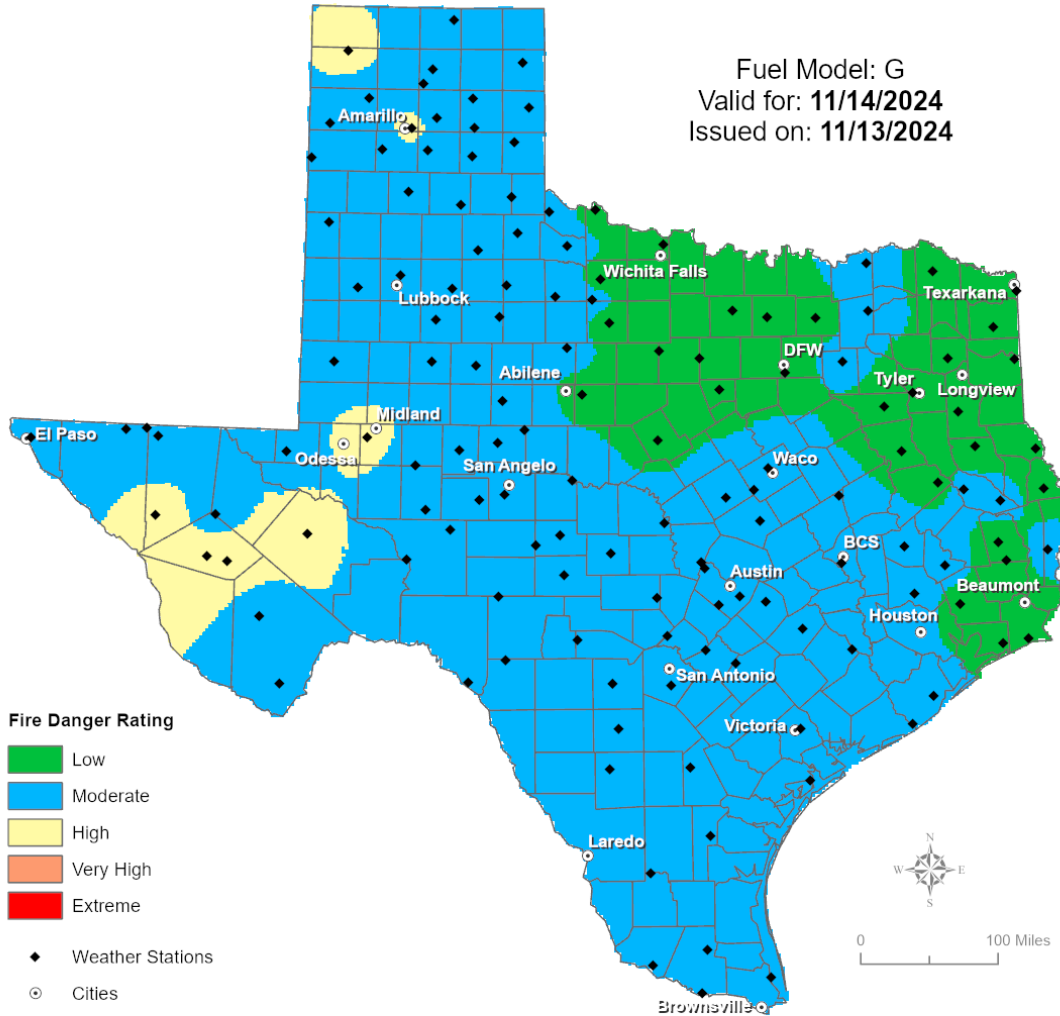
Weather Warnings/Advisories Issued

DATE	WARNING TYPE	LOCATION
11/13/24	Coastal Flood Advisory	Aransas, Calhoun, Kleberg, and Nueces Counties

Fire Danger Forecast

Forecast Fire Danger

Fuel Model: G
Valid for: 11/14/2024
Issued on: 11/13/2024



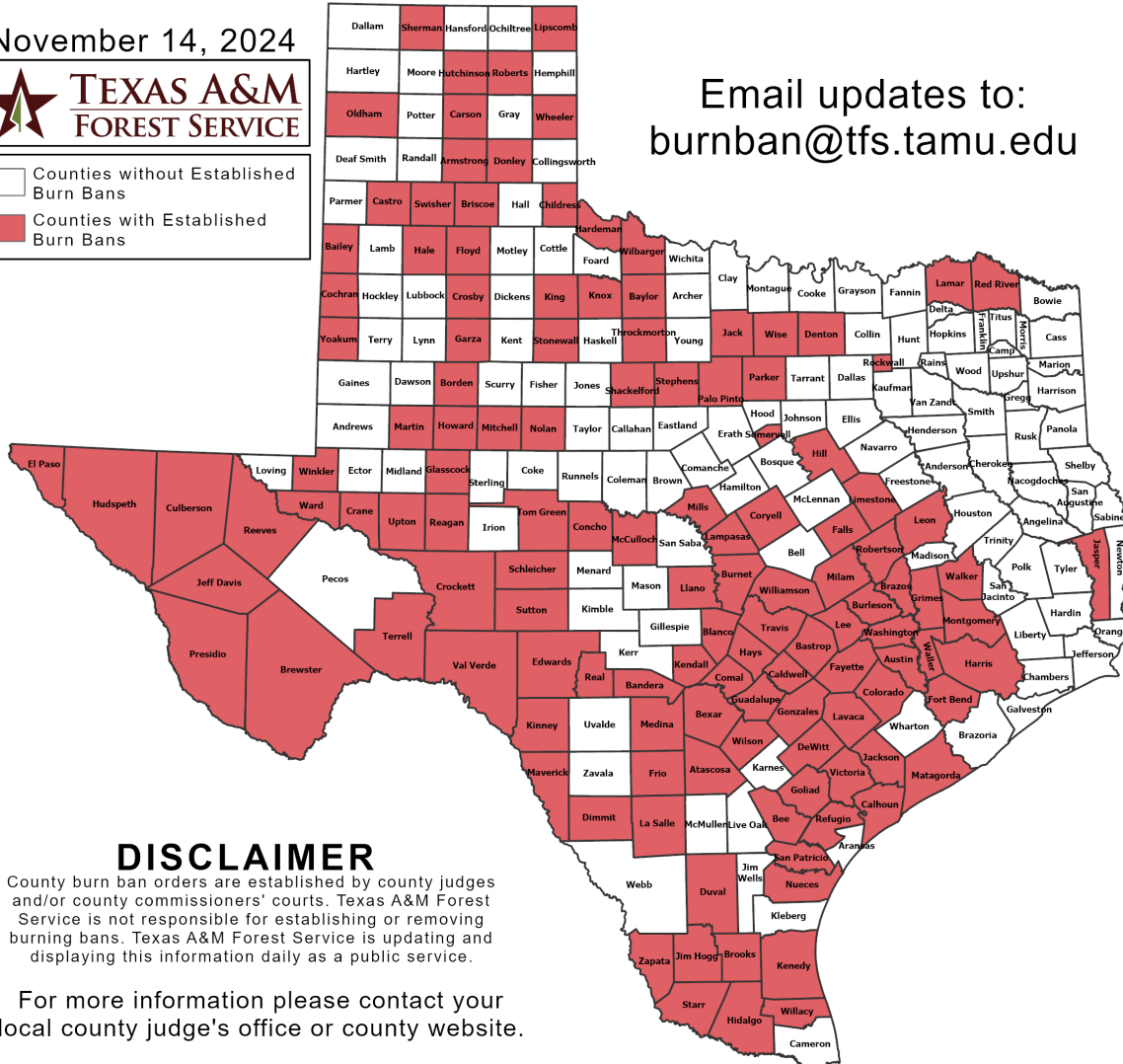
Burn Ban

OUTDOOR BURN BANS

November 14, 2024



Counties without Established Burn Bans
 Counties with Established Burn Bans



Email updates to:
burnban@tfs.tamu.edu

Counties with Burn Bans: 130

- Armstrong
- Atascosa
- Austin
- Bailey
- Bandera
- Bastrop
- Baylor
- Bee
- Bexar
- Blanco
- Borden
- Brazos
- Brewster
- Briscoe
- Brooks
- Burleson
- Burnet
- Caldwell
- Calhoun
- Carson
- Castro
- Childress
- Cochran
- Colorado
- Comal
- Concho
- Coryell
- Crane
- Crockett
- Crosby
- Culberson
- Denton
- DeWitt
- Dimmit
- Donley
- Duval
- Edwards
- El Paso
- Falls
- Fayette
- Floyd
- Fort Bend
- Frio
- Garza
- Glasscock
- Goliad
- Gonzales
- Grimes
- Guadalupe
- Hale
- Hardeman
- Harris
- Hays
- Hidalgo
- Hill
- Howard
- Hudspeth
- Hutchinson
- Jack
- Jackson
- Jasper
- Jeff Davis
- Jim Hogg
- Kendall
- Kenedy
- King
- Kinney
- Knox
- Lamar
- Lampasas
- La Salle
- Lavaca
- Lee
- Leon
- Limestone
- Lipscomb
- Llano
- McCulloch
- Martin
- Matagorda
- Maverick
- Medina
- Milam
- Mills
- Mitchell
- Montgomery
- Nolan
- Nueces
- Oldham
- Palo Pinto
- Parker
- Presidio
- Reagan
- Real
- Red River
- Reeves
- Refugio
- Roberts
- Robertson
- Rockwall
- San Patricio
- Schleicher
- Shackelford
- Sherman
- Somervell
- Starr
- Stephens
- Stonewall
- Sutton
- Swisher
- Terrell
- Throckmorton
- Tom Green
- Travis
- Upton
- Val Verde
- Victoria
- Walker
- Waller
- Washington
- Wheeler
- Wilbarger
- Willacy
- Williamson
- Wilson
- Winkler
- Wise
- Yoakum
- Zapata

DISCLAIMER

County burn ban orders are established by county judges and/or county commissioners' courts. Texas A&M Forest Service is not responsible for establishing or removing burning bans. Texas A&M Forest Service is updating and displaying this information daily as a public service.

For more information please contact your local county judge's office or county website.

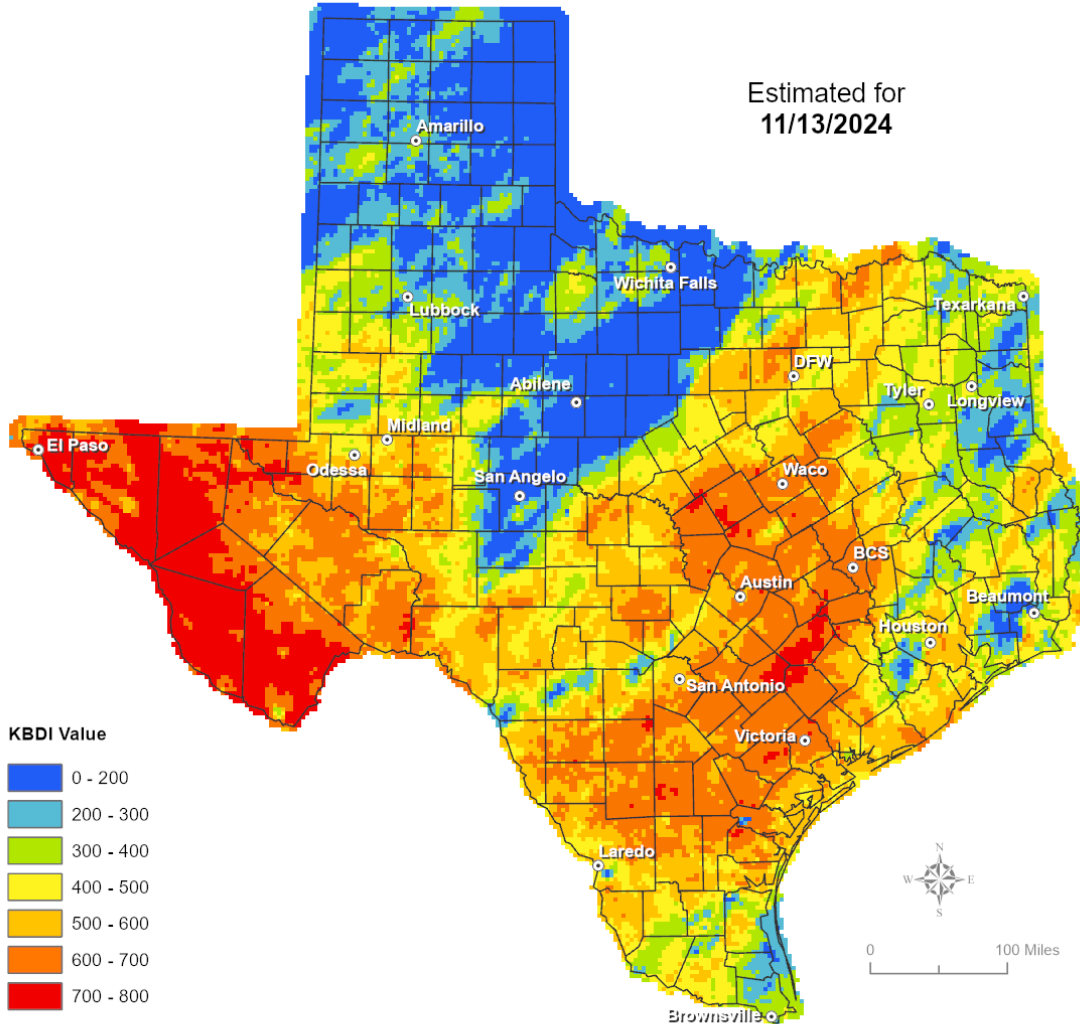
RED FLAG WARNINGS: www.weather.gov
 Additional map formats available at <https://tfsweb.tamu.edu/Burnbans/>

Keetch-Byram Drought Index

Keetch-Byram Drought Index

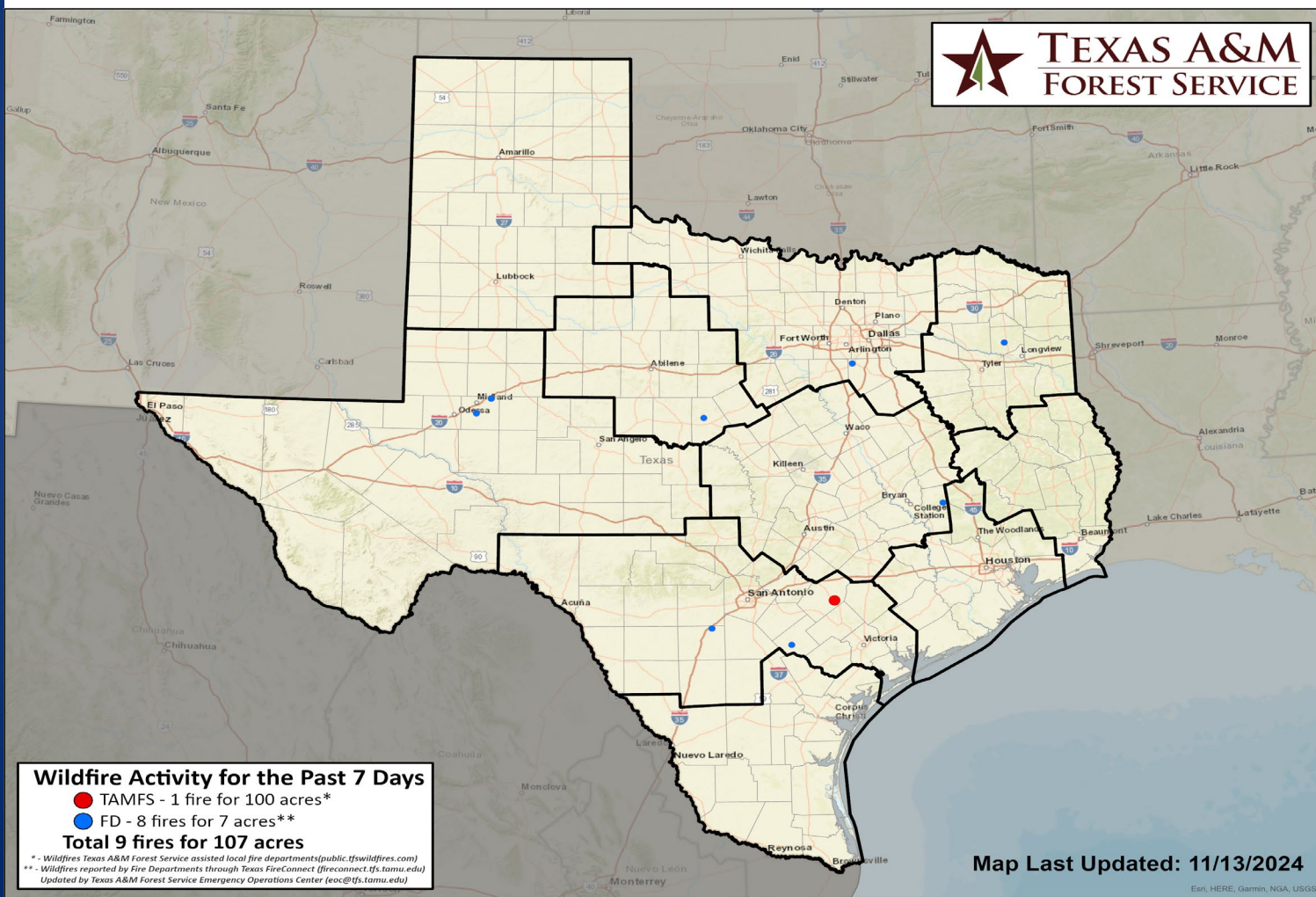
(4 km x 4 km resolution)

Estimated for
11/13/2024



Fire Activity (*Last 24 Hours)

Report of 568 (+6) fires and 1,282,525 (+200) acres have been burned this year. There are 130 (-1) counties with burn bans. The Keetch-Byram Drought Index list contains 144 (+4) counties with an average over 400.



Training

DATES		TITLE	COURSE	LOCATION
11/12/24	11/15/24	Debris Management	G-202	Lubbock
11/12/24	11/14/24	Intermediate Incident Command System for Expanding Incidents	G-300	Decatur
11/13/24	11/14/24	Evacuation and Re-Entry Planning Course	G-358	Austin
11/13/24	11/15/24	Disaster Accounting Basics	T-ACC600	Waller
11/14/24	11/15/24	Advanced Incident Command System for Complex Incidents	G-400	Conroe
11/14/24	11/15/24	Advanced Incident Command System for Complex Incidents	G-400	Decatur
11/14/24	11/14/24	National Incident Management System Overview for Senior Officials	G-402	Ennis
11/14/24	11/14/24	Management of Spontaneous Volunteers in Disasters	G-489	Denton