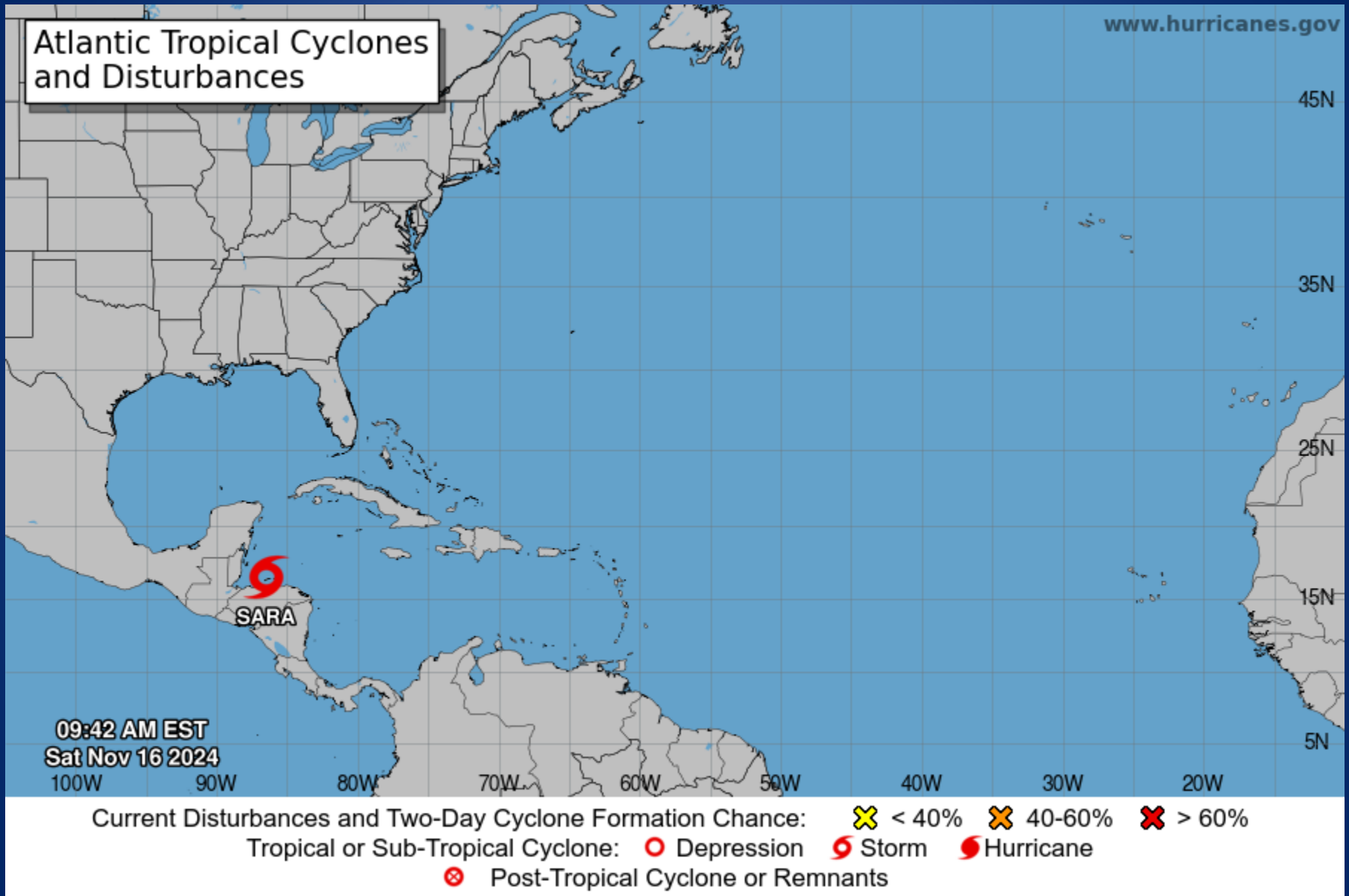


# Texas Division of Emergency Management Texas State Operations Center



Saturday, November 16<sup>th</sup>, 2024  
As of 0900 CDT

# Tropical Weather Awareness



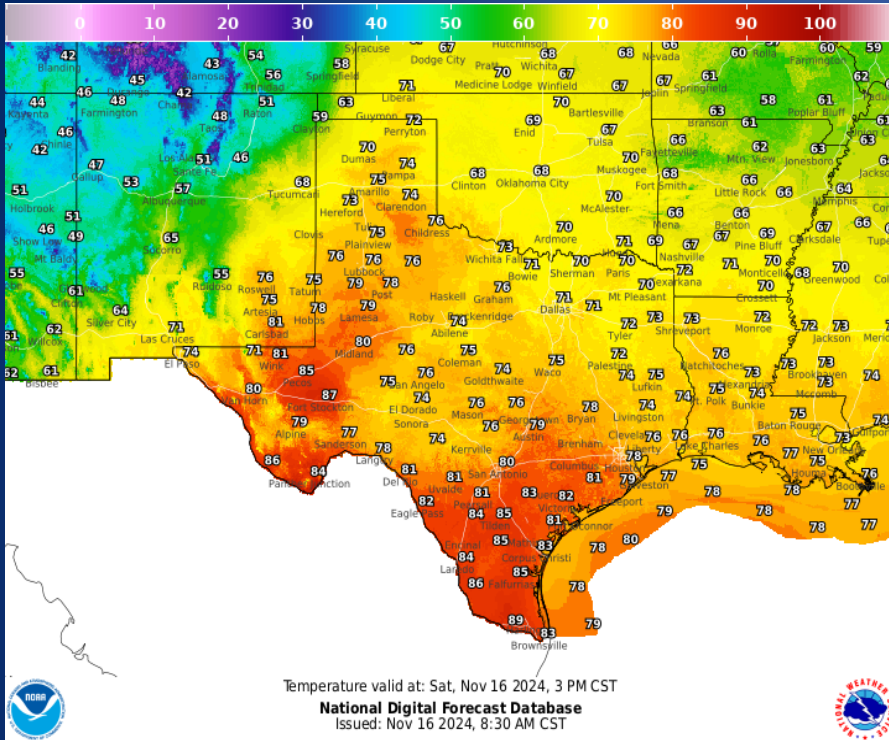
# Incidents Reported to the State Operations Center (last 24 hours)

<b>DATE</b>	<b>SUBJECT</b>	<b>LOCATION</b>
11/15/24	Initial Report of the Basaura Fire	Jim Wells County
11/15/24	Initial Report of the Bent Bow Brushfire	Wilson County
11/15/24	Initial and Final Report of an RV Park Fire	Cameron County
11/15/24	Update Report of the Basaura Fire	Jim Wells County
11/15/24	Initial Report of a Plane Crash	Brazoria County
11/15/24	Initial and Final Report of a Brushfire	Guadalupe County
11/15/24	Final Report of the Bent Bow Brushfire	Wilson County
11/15/24	Preliminary Earthquake Report (M3.2)	Atascosa County
11/16/24	Preliminary Earthquake Report (M3.6)	Atascosa County

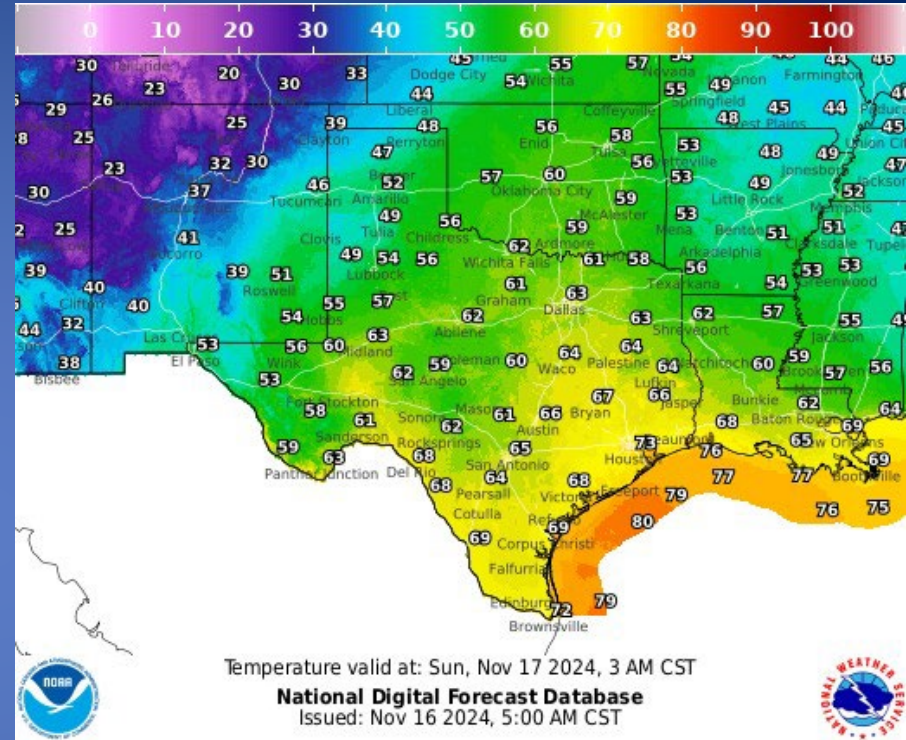
# Informational Products Distributed by the State Operations Center

<b>DATE</b>	<b>SUBJECT</b>
11/15/24	NWS Fort Worth: Potential for Strong to Severe Storms and Heavy Rain Sunday Night and Monday
11/15/24	National Hurricane Center Advisory Number 9 for Tropical Storm Sara
11/15/24	National Hurricane Center Advisory Number 10 for Tropical Storm Sara
11/16/24	National Hurricane Center Advisory Number 11 for Tropical Storm Sara
11/16/24	Daily NWS Threat Brief for FEMA Region 6

# Weather Forecast

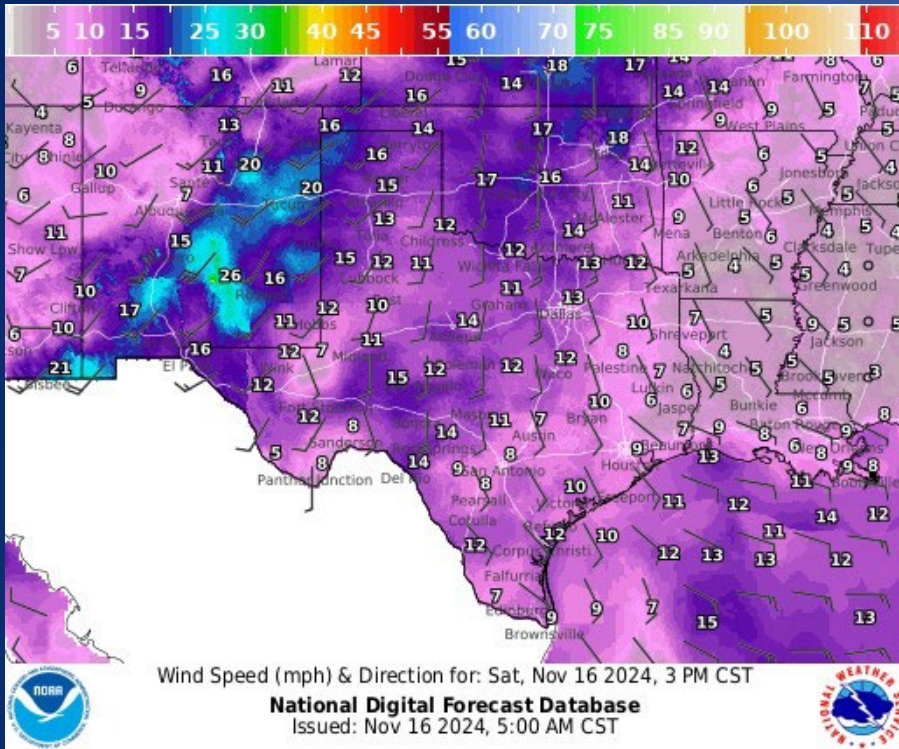


## Highs

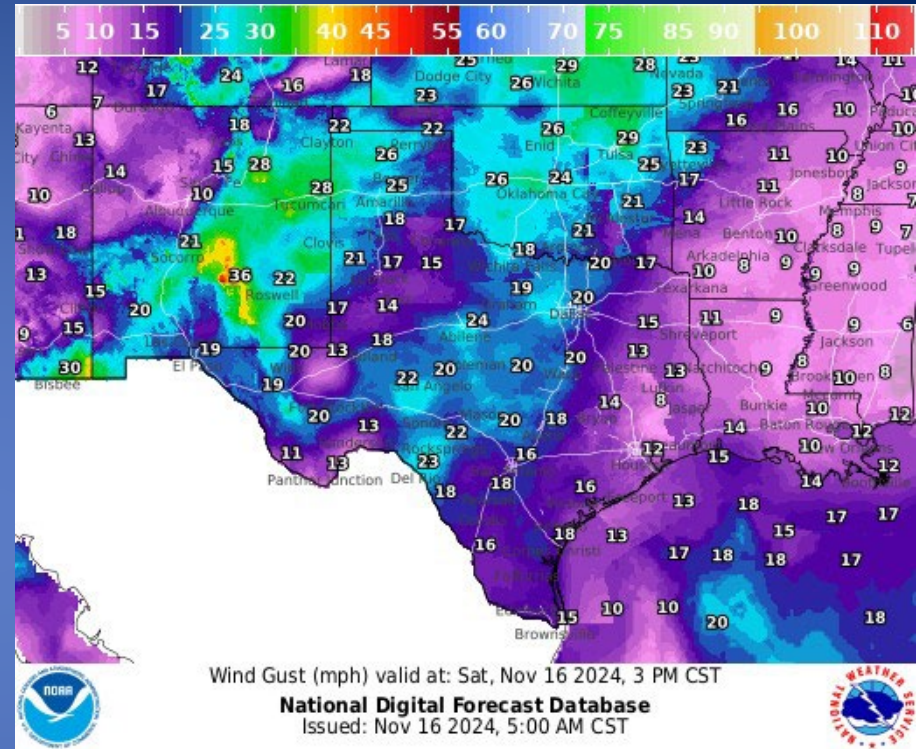


## Lows

# Weather Forecast



## Wind Speeds



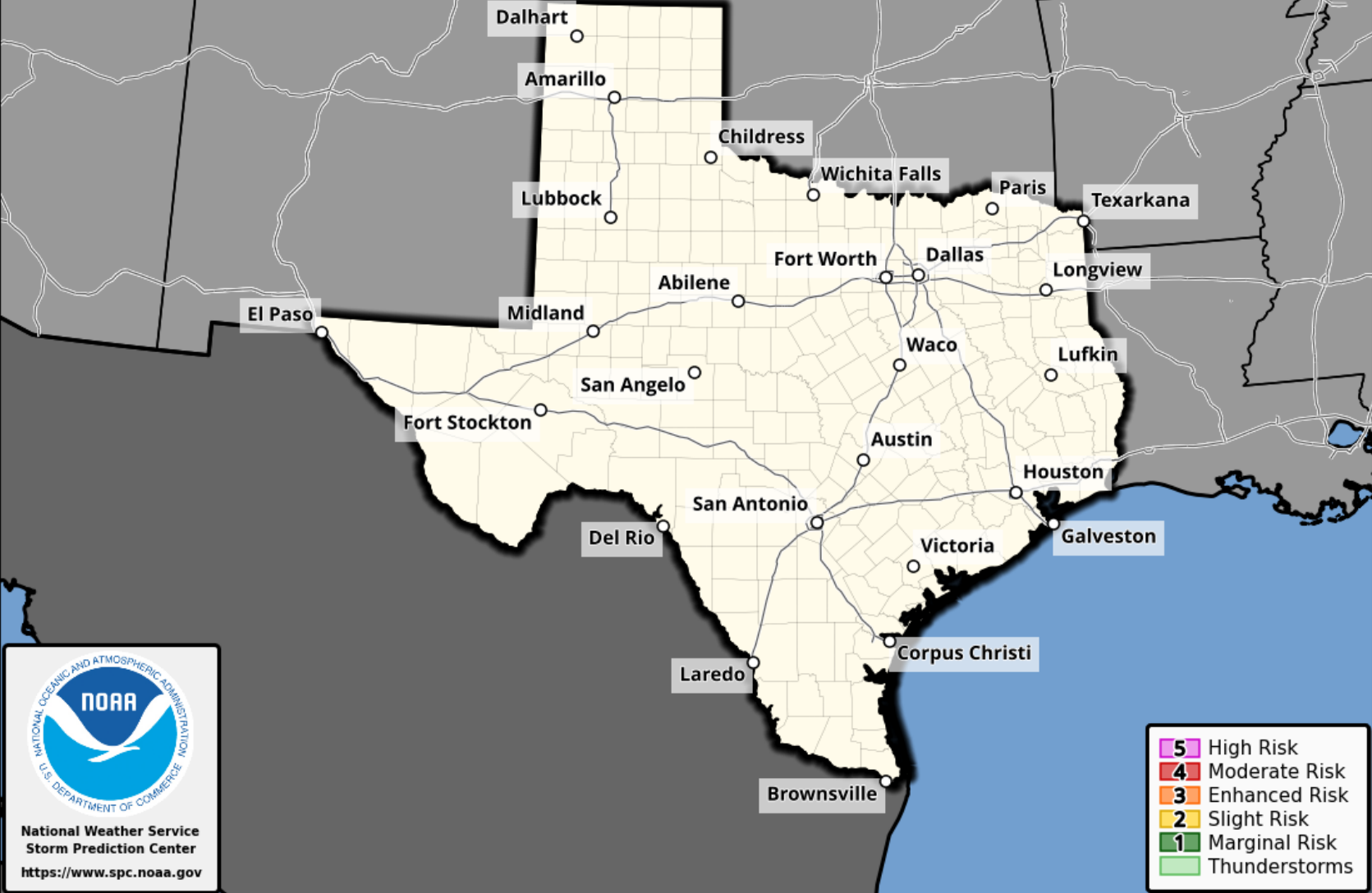
## Gusts

# Hazardous Weather

Highlighted Area: Texas

Last Updated: Nov 16 2024 0634 AM CST  
Valid Until: Nov 17 2024 0600 AM CST

## Severe Weather Outlook Saturday, November 16, 2024



- 5** High Risk
- 4** Moderate Risk
- 3** Enhanced Risk
- 2** Slight Risk
- 1** Marginal Risk
- Thunderstorms



National Weather Service  
Storm Prediction Center  
<https://www.spc.noaa.gov>

# Hazardous Weather

## Rainfall Returns Sunday into Monday

Weather Forecast Office  
Amarillo, TX  
Issued November 16, 2024 3:30 AM



### Approximate Timing:

Late Sunday Morning – Monday  
Afternoon

Heaviest Rain: Sunday Night – Early  
Monday Morning

### Potential Hazards:



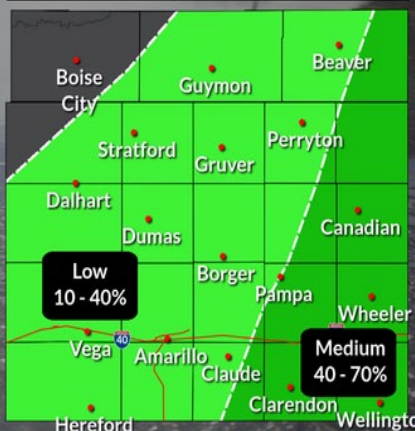
Up to ½-1  
INCH/HR RATES



LIGHTNING

Continue to check back for  
forecast updates!

### Potential for at least 2.00" of Rain



[f](#) [X](#) [v](#) NWSAmarillo

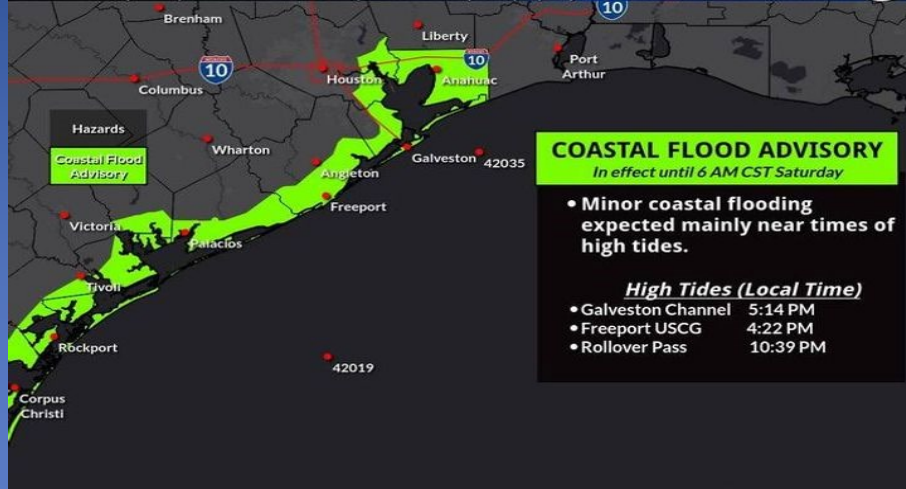
[weather.gov/ama](http://weather.gov/ama)

Rainfall will return to the region once again on Sunday into Monday for the entire Texas and Oklahoma Panhandles! Even though the west and northwest have less than a 10% chance for 2 inches of rain, those areas still have high chances for receiving rain during this time period. Any shift to the current track of the main low pressure system could impact overall rainfall totals.

## Hazardous Beach Conditions

Beach roads may flood | Do not cross barricades | Protect flood-prone property

Weather Forecast Office  
Houston/Galveston TX  
Issued Nov 15, 2024 3:35 PM CST



### COASTAL FLOOD ADVISORY

In effect until 6 AM CST Saturday

• Minor coastal flooding  
expected mainly near times of  
high tides.

#### High Tides (Local Time)

- Galveston Channel 5:14 PM
- Freeport USCG 4:22 PM
- Rollover Pass 10:39 PM

[f](#) [X](#) [v](#) @NWSHouston

[weather.gov/hgx](http://weather.gov/hgx)

**COASTAL FLOOD ADVISORY IN EFFECT UNTIL 6 AM CST SATURDAY... \* WHAT...Minor coastal flooding and elevated water levels. \* WHERE...Gulf-facing beaches, including the Matagorda Peninsula, Brazoria County beaches, Galveston Island and the Bolivar Peninsula. \* WHEN...Until 6 AM CST Saturday. \* IMPACTS...Flooding of lots, parks, and roads with only isolated road closures expected. \* ADDITIONAL DETAILS...Water levels above 3.5 ft MLLW will result in minor coastal flooding at high tide. PRECAUTIONARY/PREPAREDNESS ACTIONS... If travel is required, allow extra time as some roads may be closed. Do not drive around barricades or through water of unknown depth. Take the necessary actions to protect flood-prone property.**

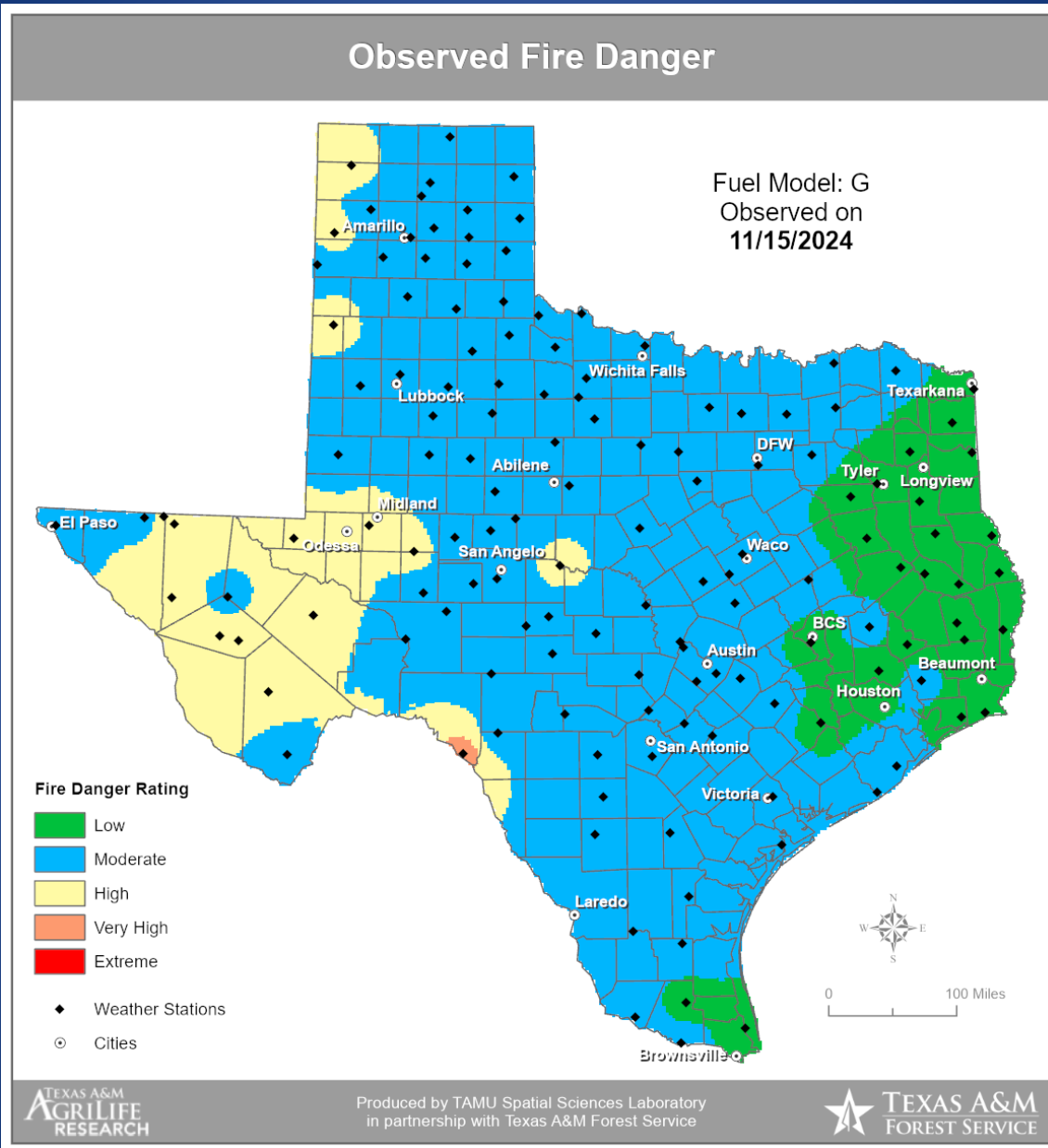


# Weather Warnings/Advisories Issued

<b>DATE</b>	<b>WARNING TYPE</b>	<b>LOCATION</b>
11/15/24	Coastal Flood Advisory	Brazoria, Chambers, Galveston, Harris, Jackson, and Matagorda Counties
11/16/24	Coastal Flood Advisory	Jefferson County

# Fire Danger Forecast

## Observed Fire Danger



# Burn Ban

## OUTDOOR BURN BANS

November 15, 2024

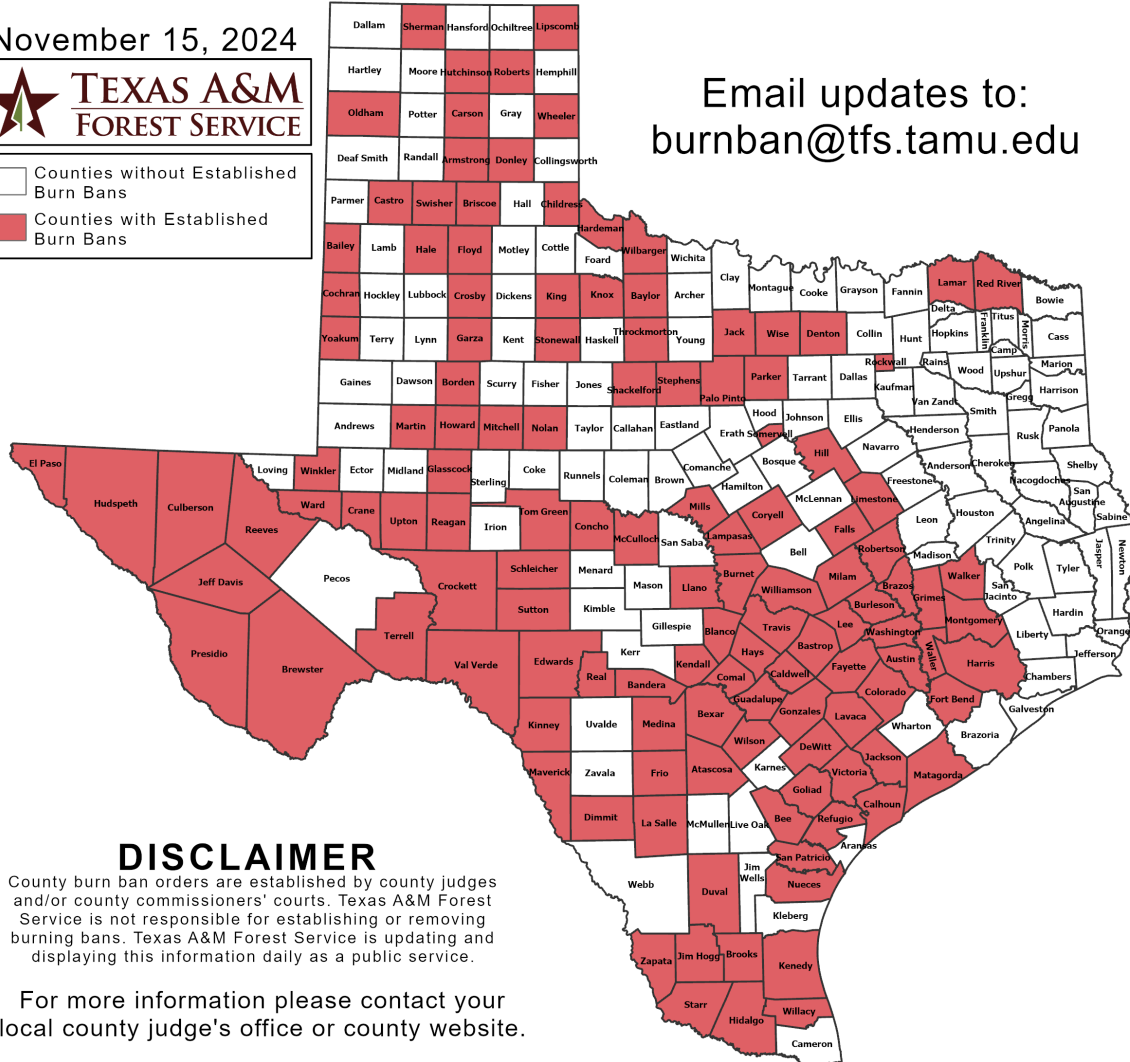


- Counties without Established Burn Bans
- Counties with Established Burn Bans

Email updates to:  
[burnban@tfs.tamu.edu](mailto:burnban@tfs.tamu.edu)

### Counties with Burn Bans: 128

- Armstrong
- Atascosa
- Austin
- Bailey
- Bandera
- Bastrop
- Baylor
- Bee
- Bexar
- Blanco
- Borden
- Brazos
- Brewster
- Briscoe
- Brooks
- Burleson
- Burnet
- Caldwell
- Calhoun
- Carson
- Castro
- Childress
- Cochran
- Colorado
- Comal
- Concho
- Coryell
- Crane
- Crockett
- Crosby
- Culberson
- Denton
- DeWitt
- Dimmit
- Donley
- Duval
- Edwards
- El Paso
- Falls
- Fayette
- Floyd
- Fort Bend
- Frio
- Garza
- Glasscock
- Goliad
- Gonzales
- Grimes
- Guadalupe
- Hale
- Hardeman
- Harris
- Hays
- Hidalgo
- Hill
- Howard
- Hudspeth
- Hutchinson
- Jack
- Jackson
- Jeff Davis
- Jim Hogg
- Kendall
- Kenedy
- King
- Kinney
- Knox
- Lamar
- Lampasas
- La Salle
- Lavaca
- Lee
- Limestone
- Lipscomb
- Llano
- McCulloch
- Martin
- Matagorda
- Maverick
- Medina
- Milam
- Mills
- Mitchell
- Montgomery
- Nolan
- Nueces
- Oldham
- Palo Pinto
- Parker
- Presidio
- Reagan
- Real
- Red River
- Reeves
- Refugio
- Roberts
- Robertson
- Rockwall
- Howard
- San Antonio
- San Patricio
- Schleicher
- Shackelford
- Sherman
- Somervell
- Starr
- Stephens
- Stonewall
- Sutton
- Swisher
- Terrell
- Throckmorton
- Tom Green
- Travis
- Upton
- Val Verde
- Victoria
- Walker
- Waller
- Ward
- Washington
- Wheeler
- Wilbarger
- Willacy
- Williamson
- Wilson
- Winkler
- Wise
- Yoakum
- Zapata



### DISCLAIMER

County burn ban orders are established by county judges and/or county commissioners' courts. Texas A&M Forest Service is not responsible for establishing or removing burning bans. Texas A&M Forest Service is updating and displaying this information daily as a public service.

For more information please contact your local county judge's office or county website.

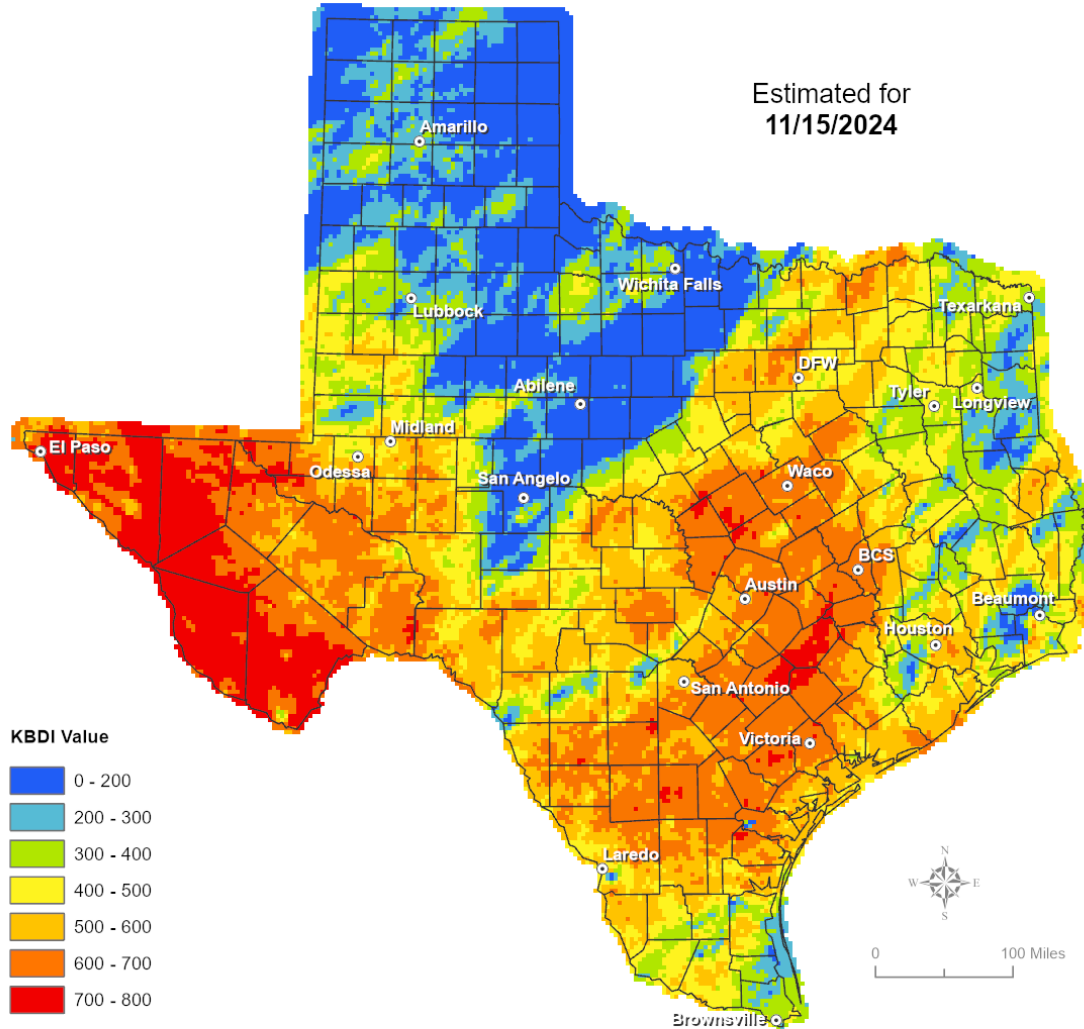
RED FLAG WARNINGS: [www.weather.gov](http://www.weather.gov)  
 Additional map formats available at <https://tfsweb.tamu.edu/Burnbans/>

# Keetch-Byram Drought Index

## Keetch-Byram Drought Index

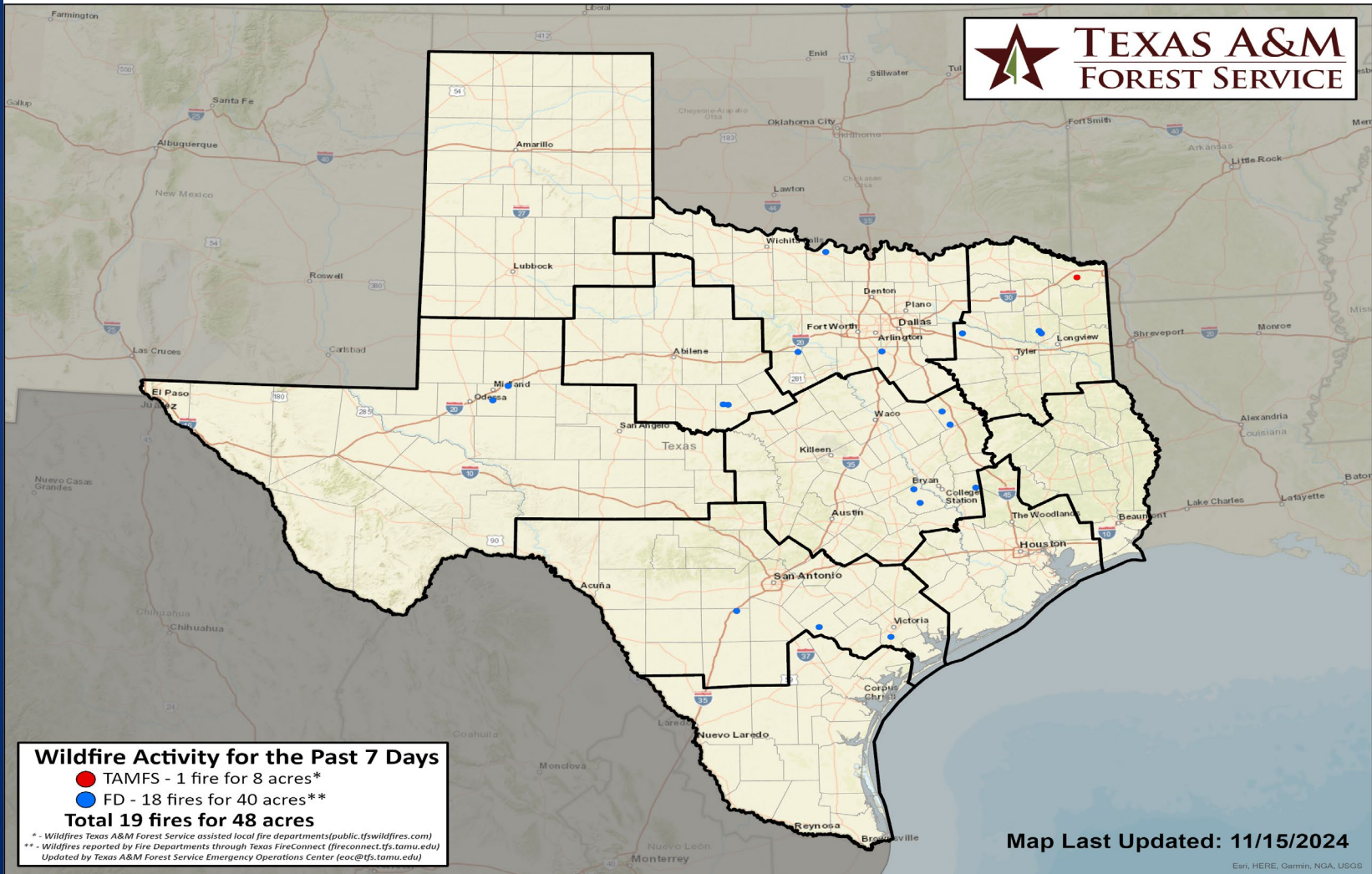
(4 km x 4 km resolution)

Estimated for  
11/15/2024



# Fire Activity (\*Last 24 Hours)

Report of 569 (+1) fires and 1,282,532 (+7) acres have been burned this year. There are 128 (-2) counties with burn bans. The Keetch-Byram Drought Index list contains 150 (+4) counties with an average over 400.



**Wildfire Activity for the Past 7 Days**  
● TAMFS - 1 fire for 8 acres\*  
● FD - 18 fires for 40 acres\*\*  
**Total 19 fires for 48 acres**  
\* - Wildfires Texas A&M Forest Service assisted local fire departments([public.tfwildfires.com](http://public.tfwildfires.com))  
\*\* - Wildfires reported by Fire Departments through Texas FireConnect ([fireconnect.tfs.tamu.edu](http://fireconnect.tfs.tamu.edu))  
Updated by Texas A&M Forest Service Emergency Operations Center ([eoc@tfs.tamu.edu](mailto:eoc@tfs.tamu.edu))

Map Last Updated: 11/15/2024

# Statewide Significant Events

DATES		LOCATION	EVENT
11/16/24	11/16/24	Tomball	Tomball Chamber of Commerce Holiday Parade
11/16/24	11/16/24	San Antonio	Diwali Festival of Lights