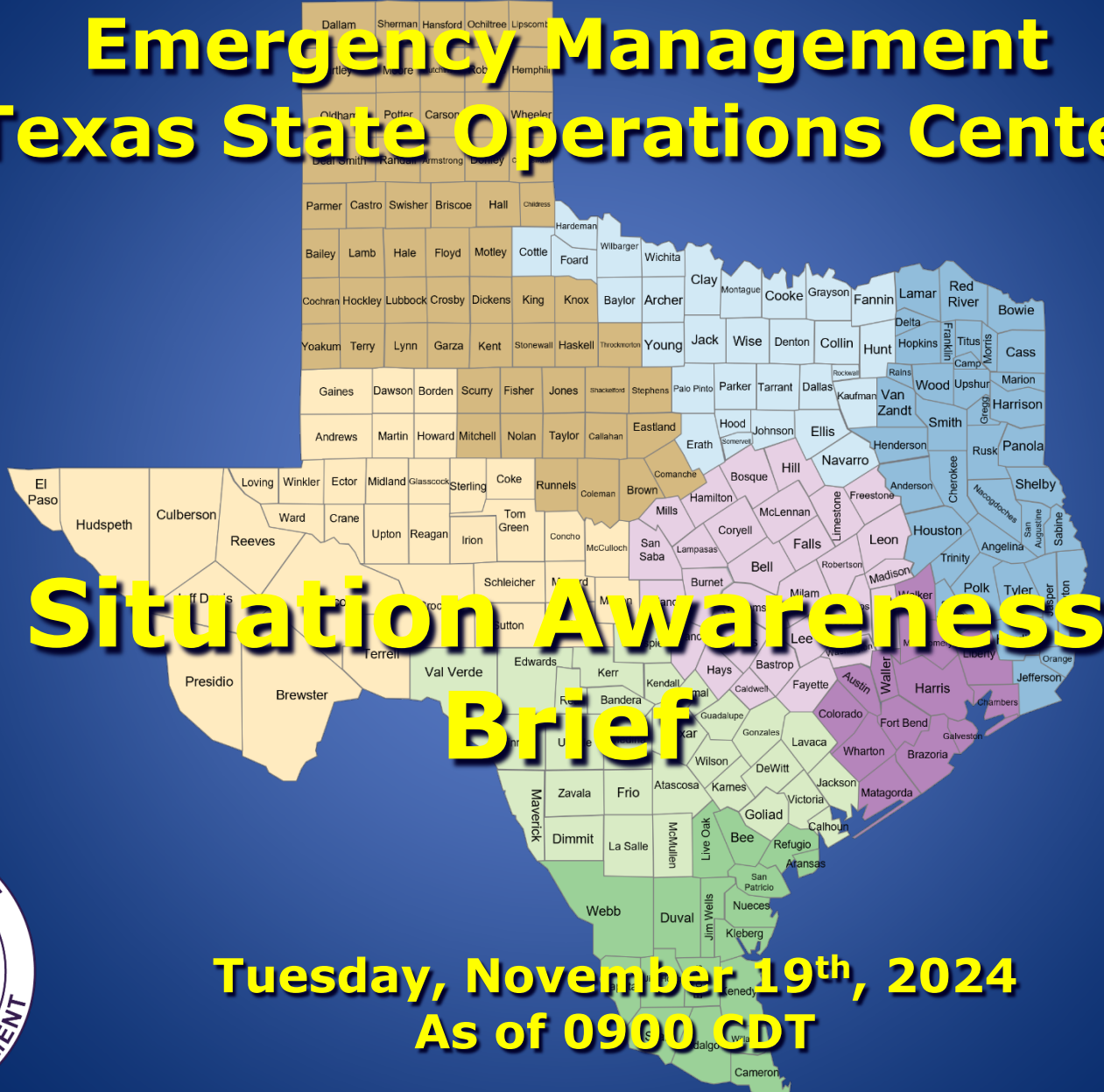


Texas Division of Emergency Management Texas State Operations Center



Tuesday, November 19th, 2024
As of 0900 CDT

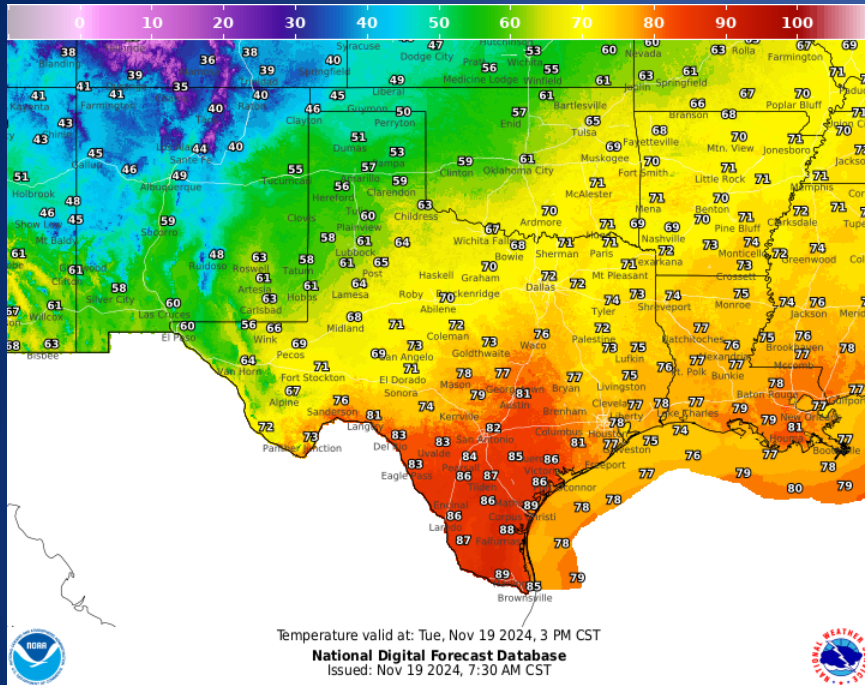
Incidents Reported to the State Operations Center (last 24 hours)

DATE	SUBJECT	LOCATION
11/18/24	Initial Report of a Road Closure (US 183)	De Witt County
11/18/24	Final Report of the Basaura Fire	Jim Wells County
11/18/24	Initial Report of Road Closure (I-10)	Guadalupe County
11/18/24	Preliminary Earthquake Report (M3.9)	Atascosa County
11/18/24	Final Report of a Road Closure (I-10)	Guadalupe County
11/18/24	Report of a Boil Water Notice	Liberty County
11/18/24	Initial Report of a Water Outage	Hill County
11/18/24	Final Report of a Road Closure (US 183)	DeWitt County
11/19/24	Initial Report of a Road Closure (US 77)	Refugio County
11/19/24	Initial Report of a Road Closure (SH 123)	Wilson County

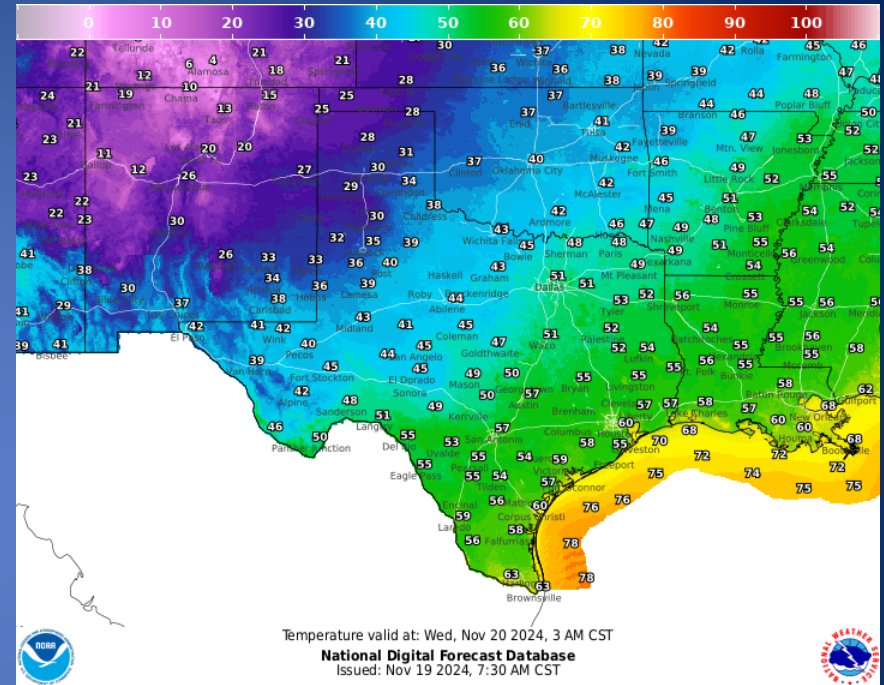
Informational Products Distributed by the State Operations Center

DATE	SUBJECT
11/18/24	Texas A&M Forest Service: Texas Fire Potential Update
11/18/24	NWS Shreveport, LA: Planned Switch of Functional Email December 16th
11/19/24	Daily NWS Threat Brief for FEMA Region 6

Weather Forecast

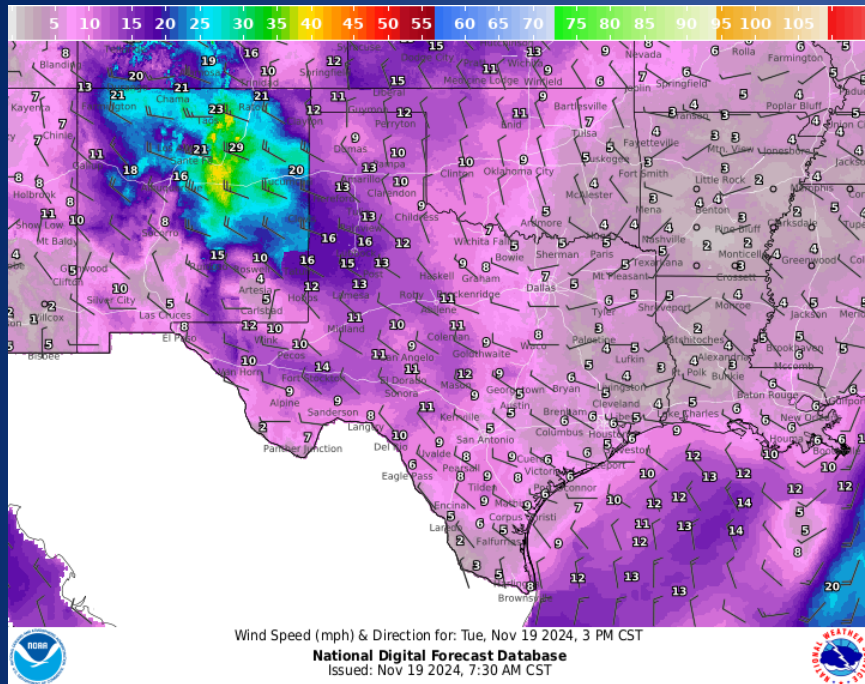


Highs

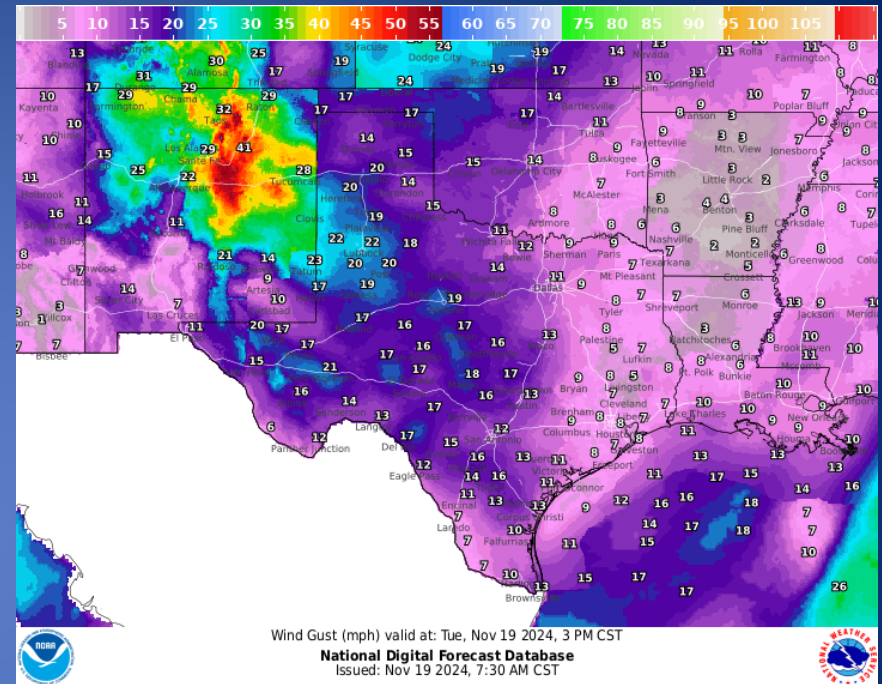


Lows

Weather Forecast



Wind Speeds



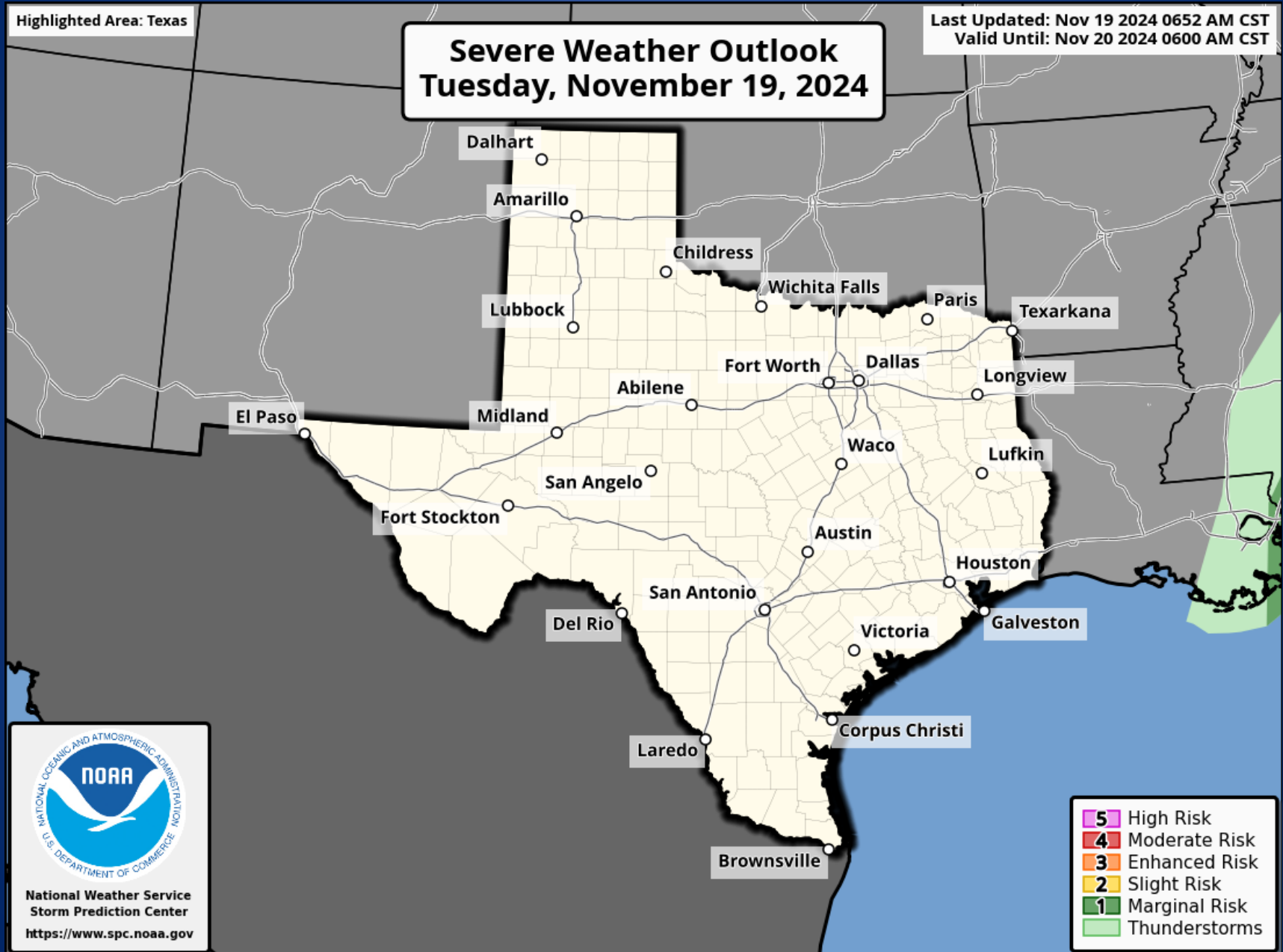
Gusts

Hazardous Weather

Highlighted Area: Texas

Severe Weather Outlook Tuesday, November 19, 2024

Last Updated: Nov 19 2024 0652 AM CST
Valid Until: Nov 20 2024 0600 AM CST



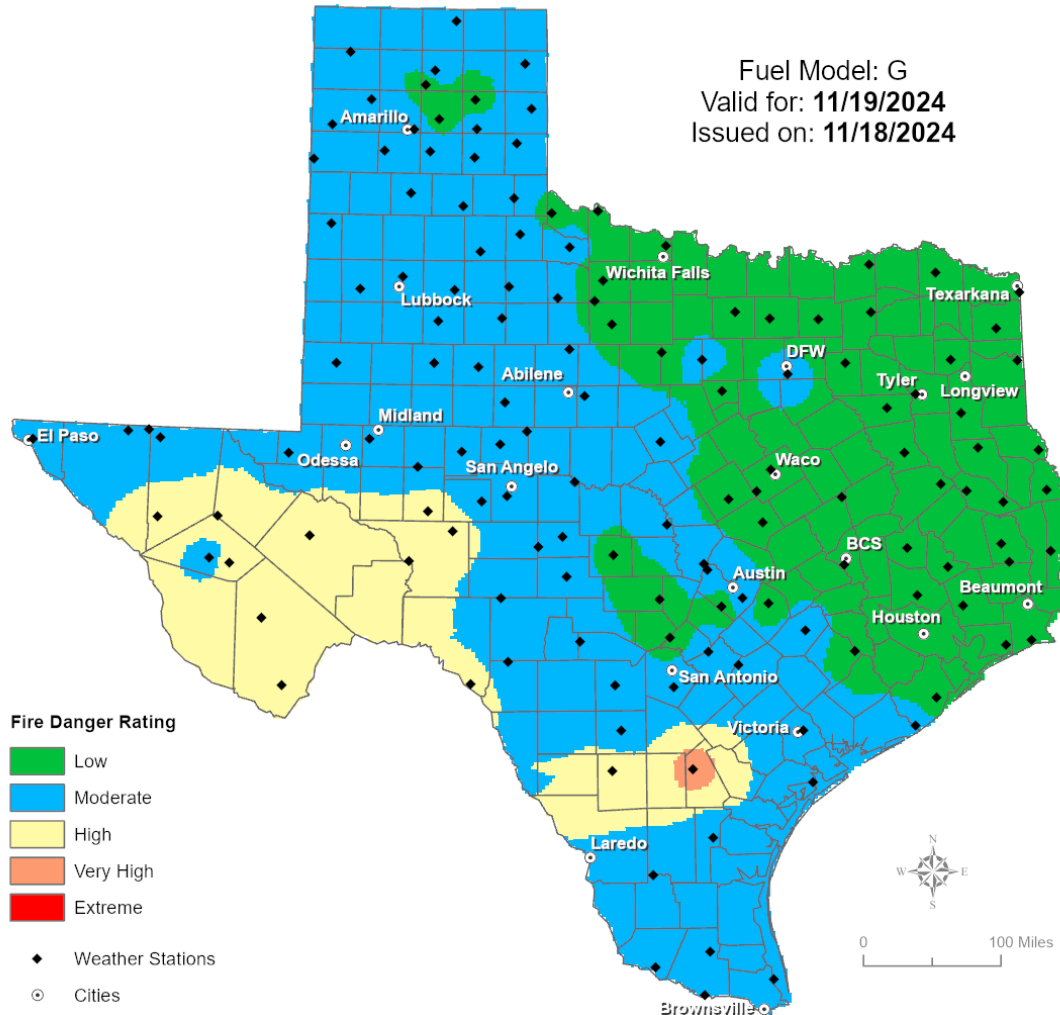
Weather Warnings/Advisories Issued

DATE	WARNING TYPE	LOCATION
11/18/24	Severe Thunderstorm Warning	Collin, Dallas, Hardin, Liberty, Polk, Tarrant, and Tyler Counties
11/18/24	Tornado Warning	Jasper, Liberty, Newton, and Tyler Counties
11/18/24	Tornado Watch	Angelina, Hardin, Jasper, Liberty, Nacogdoches, Newton, Polk, Sabine, San Augustine, San Jacinto, Shelby, and Tyler Counties
11/18/24	Coastal Flood Advisory	Jefferson County

Fire Danger Forecast

Forecast Fire Danger

Fuel Model: G
Valid for: 11/19/2024
Issued on: 11/18/2024



Burn Ban

OUTDOOR BURN BANS

November 18, 2024



Counties without Established Burn Bans
Counties with Established Burn Bans

Email updates to:
burnban@tfs.tamu.edu

Counties with Burn Bans: 127

Armstrong	Garza	Oldham
Atascosa	Glasscock	Palo Pinto
Austin	Goliad	Parker
Bailey	Gonzales	Presidio
Bandera	Grimes	Reagan
Bastrop	Guadalupe	Real
Baylor	Hale	Red River
Bee	Hardeman	Reeves
Bexar	Harris	Refugio
Blanco	Hays	Roberts
Borden	Hidalgo	Robertson
Brazos	Hill	Rockwall
Brewster	Howard	San Patricio
Briscoe	Hudspeth	Schleicher
Brooks	Hutchinson	Shackelford
Burleson	Jack	Sherman
Burnet	Jackson	Somervell
Caldwell	Jeff Davis	Starr
Calhoun	Jim Hogg	Stephens
Carson	Kendall	Stonewall
Castro	Kenedy	Sutton
Childress	King	Swisher
Cochran	Kinney	Terrell
Colorado	Knox	Throckmorton
Comal	Lamar	Tom Green
Concho	Lampasas	Travis
Coryell	La Salle	Upton
Crane	Lavaca	Val Verde
Crockett	Lee	Victoria
Crosby	Limestone	Waller
Culberson	Lipscomb	Ward
Denton	Llano	Washington
DeWitt	McCulloch	Wheeler
Dimmit	Martin	Wilbarger
Donley	Matagorda	Willacy
Duval	Maverick	Williamson
Edwards	Medina	Wilson
El Paso	Milam	Winkler
Falls	Mills	Wise
Fayette	Mitchell	Yoakum
Floyd	Montgomery	Zapata
Fort Bend	Nolan	
Frio	Nueces	

DISCLAIMER

County burn ban orders are established by county judges and/or county commissioners' courts. Texas A&M Forest Service is not responsible for establishing or removing burning bans. Texas A&M Forest Service is updating and displaying this information daily as a public service.

For more information please contact your local county judge's office or county website.

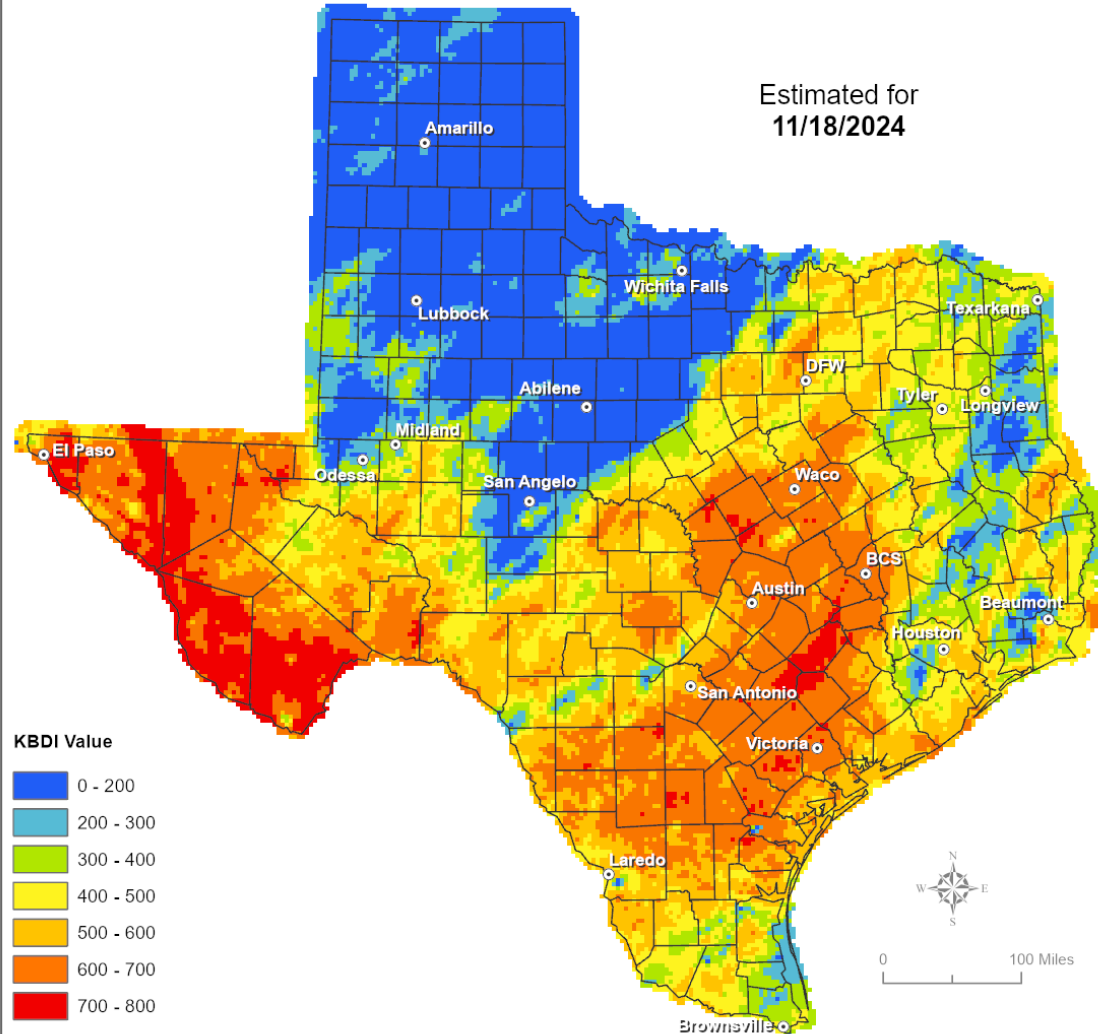
RED FLAG WARNINGS: www.weather.gov
Additional map formats available at <https://tfsweb.tamu.edu/Burnbans/>

Keetch-Byram Drought Index

Keetch-Byram Drought Index

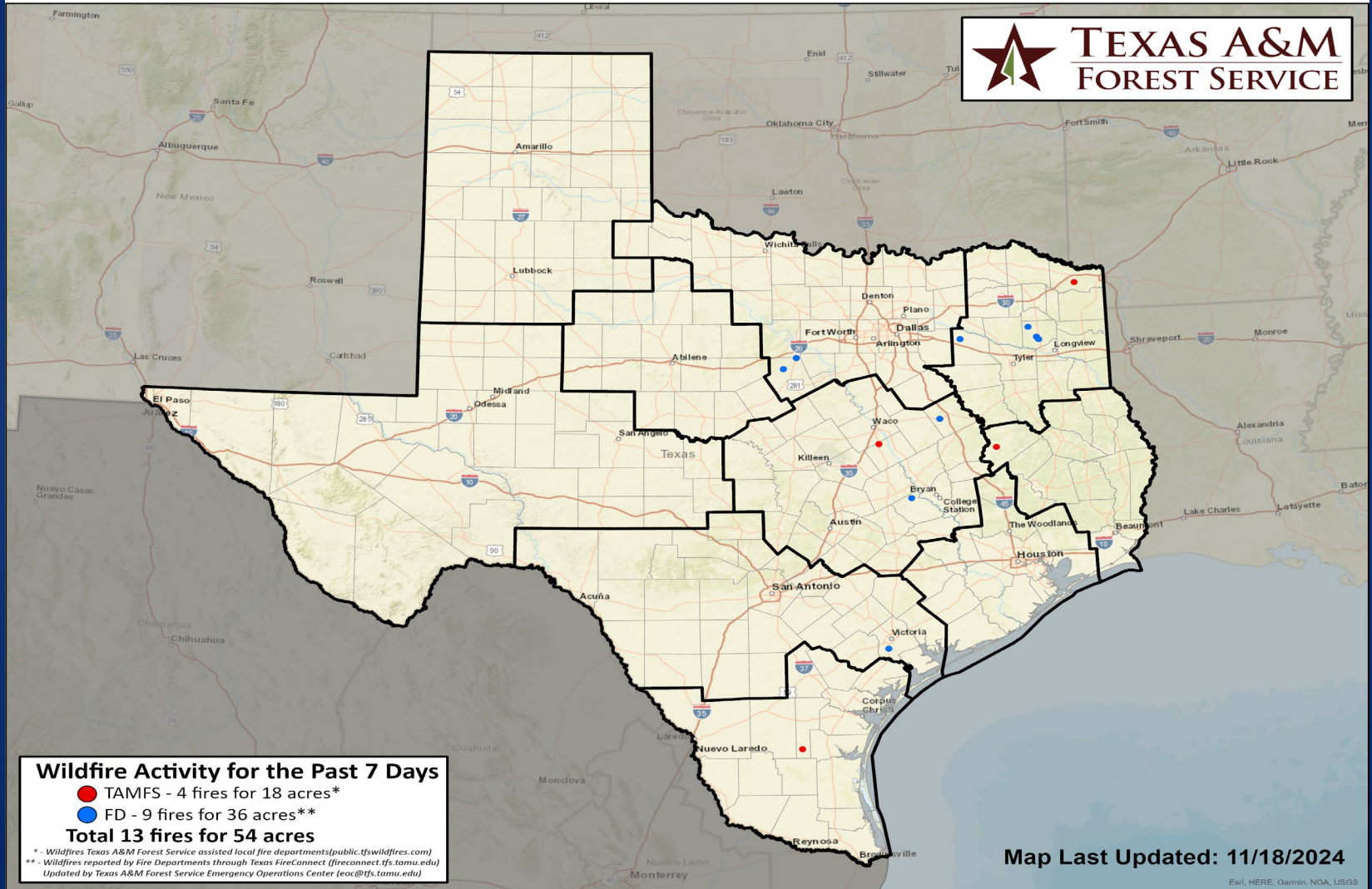
(4 km x 4 km resolution)

Estimated for
11/18/2024



Fire Activity (*Last 24 Hours)

Report of 572 (+3) fires and 1,282,542 (+10) acres have been burned this year. There are 127 (-2) counties with burn bans. The Keetch-Byram Drought Index list contains 141 (+14) counties with an average over 400.



Training

DATES		TITLE	COURSE	LOCATION
11/18/24	11/20/24	Intermediate Incident Command System for Expanding Incidents	G-300	Austin
11/18/24	11/22/24	NIMS ICS All-Hazards Incident Commander Course	L-950	Austin
11/18/24	11/19/24	Continuity Planning	L-1301	San Antonio
11/18/24	11/22/24	NIMS ICS All-Hazards Logistics Section Chief Course	L-967	San Antonio

Exercises

DATES		AGENCY/LOCATION	TYPE: EXERCISE NAME
11/19/24	11/19/24	New Braunfels	Conference: Texas Interoperable Communications Coalition Conference
11/20/24	11/20/24	City of Midlothian / Midlothian	Workshop: City of Midlothian Winter Weather Preparedness Workshop