

Texas Division of Emergency Management Texas State Operations Center



**Wednesday, November 20th, 2024
As of 0900 CDT**

Tropical Weather Awareness



Seven-Day Graphical Tropical Weather Outlook

National Hurricane Center Miami, Florida



www.hurricanes.gov

No Disturbances

Tropical cyclone activity is not expected during the next 7 days.

06:32 AM EST
Wed Nov 20 2024

100W 90W 80W 70W 60W 50W 40W 30W 20W

Current Disturbances and Seven-Day Cyclone Formation Chance:  < 40%  40-60%  > 60%
Tropical or Sub-Tropical Cyclone:  Depression  Storm  Hurricane
 Post-Tropical Cyclone or Remnants

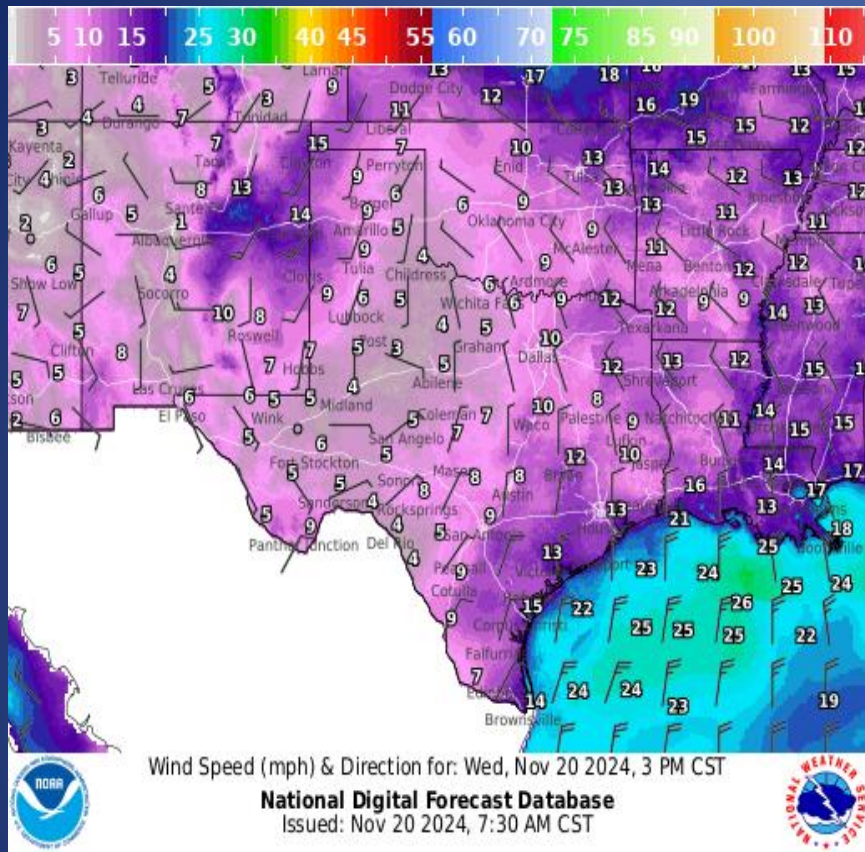
Incidents Reported to the State Operations Center (last 24 hours)

DATE	SUBJECT	LOCATION
11/19/24	Final Report of a Road Closure (US 77)	Refugio County
11/19/24	Final Report of a Road Closure (SH 123)	Wilson County
11/19/24	Preliminary Earthquake Report (M3.0)	Pecos County
11/19/24	Initial Report of a Road Closure (SH-359)	Bee County
11/19/24	Report of the US 183 Grassfires	Goliad County
11/19/24	Final Report of a Road Closure (SH-359)	Bee County

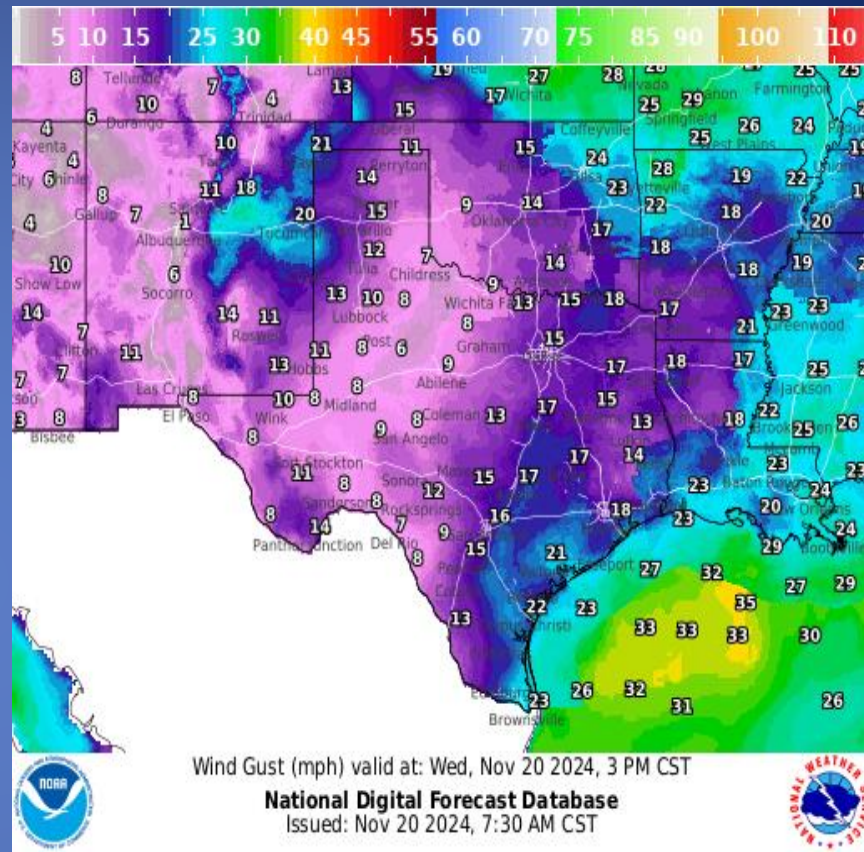
Informational Products Distributed by the State Operations Center

DATE	SUBJECT
11/19/24	NWS Brownsville: Update Hazardous Beach and Marine Conditions on Wednesday
11/19/24	NWS Brownsville: Hazardous Beach and Coastal Flooding
11/20/24	NWS Brownsville: Hazardous Beach Conditions Continue
11/20/24	Daily NWS Threat Brief for FEMA Region 6

Weather Forecast

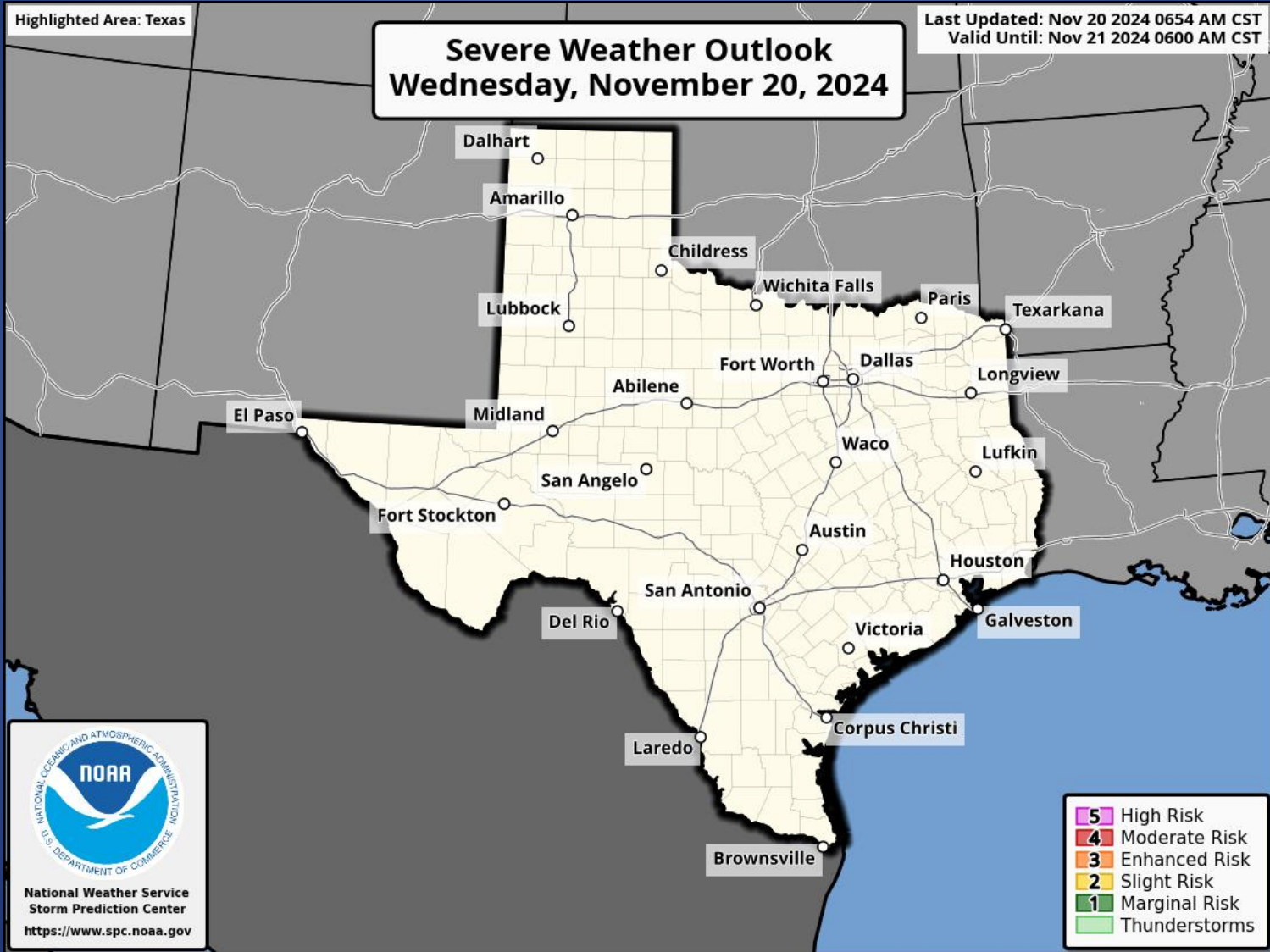


Wind Speeds

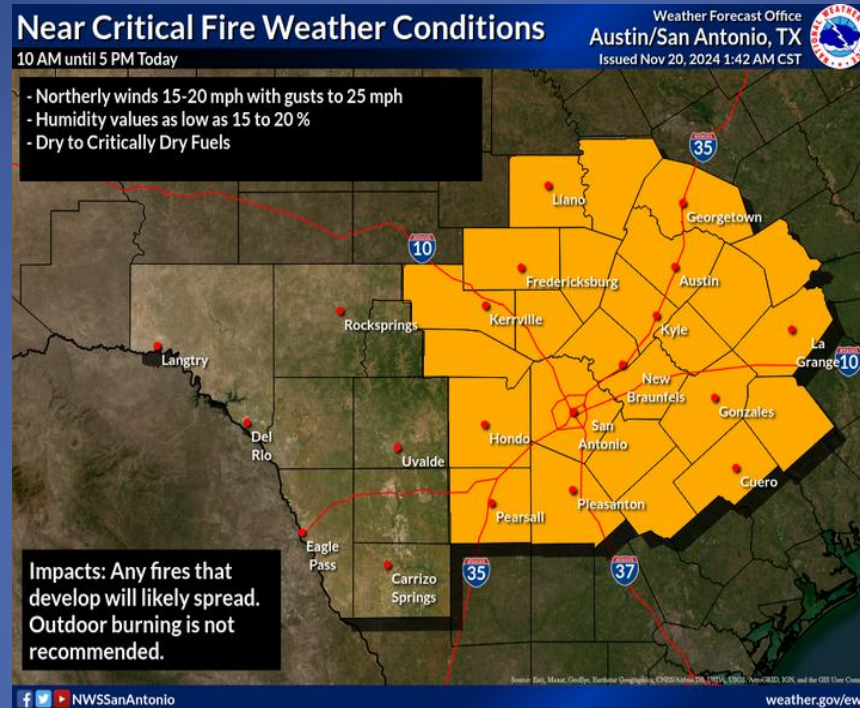


Gusts

Hazardous Weather



Hazardous Weather



Breezy northerly winds, low relative humidity values, and dry vegetation will combine to create near critical fire weather conditions across the Hill Country, I-35 corridor, to near the Coastal Plains today. Residents are urged to exercise caution with all outdoor activities that could inadvertently cause wildfires.

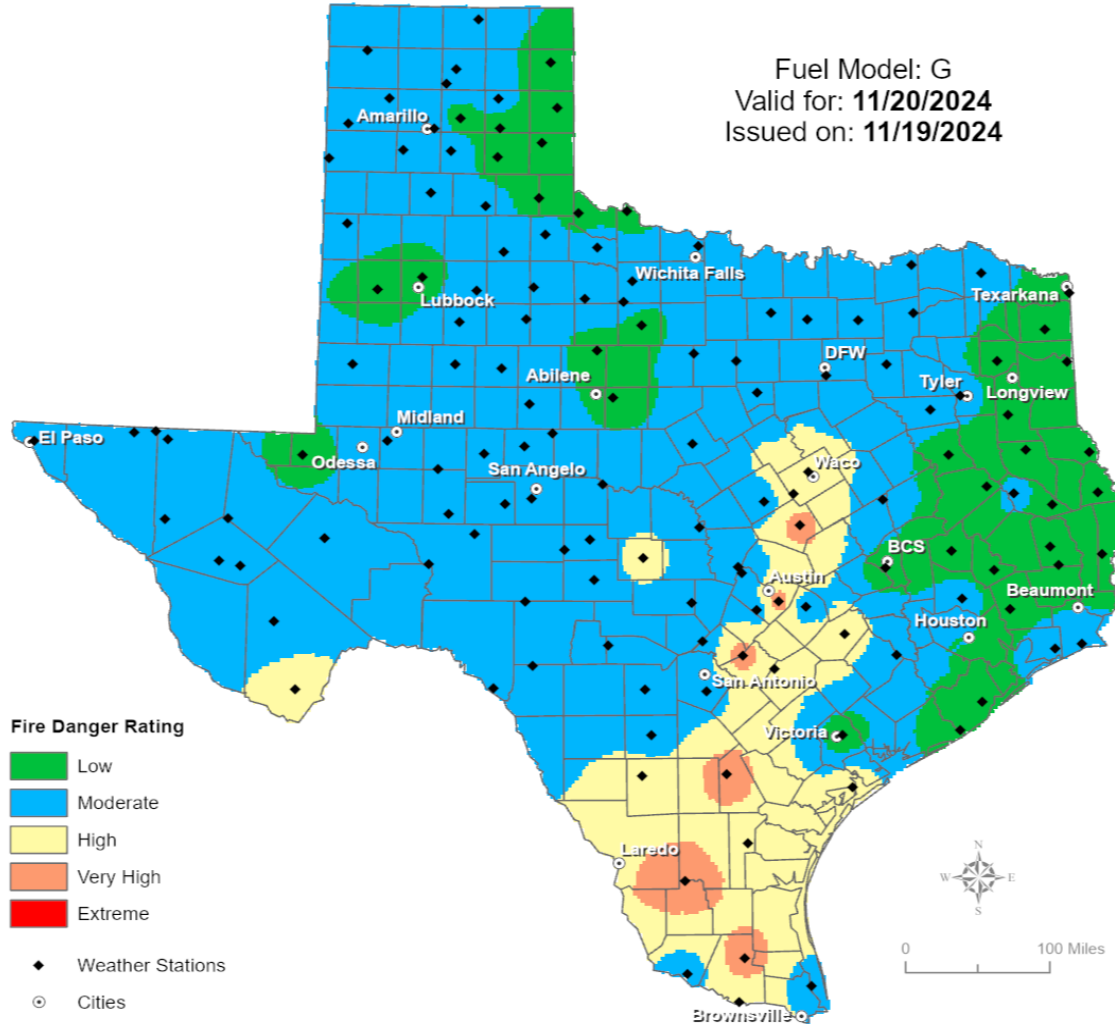
Weather Warnings/Advisories Issued

DATE	WARNING TYPE	LOCATION
11/19/24	Freeze Warning	Andrews, Dawson, and Gaines Counties
11/19/24	Coastal Flood Advisory	Cameron, Kenedy, and Willacy Counties

Fire Danger Forecast

Forecast Fire Danger

Fuel Model: G
Valid for: 11/20/2024
Issued on: 11/19/2024



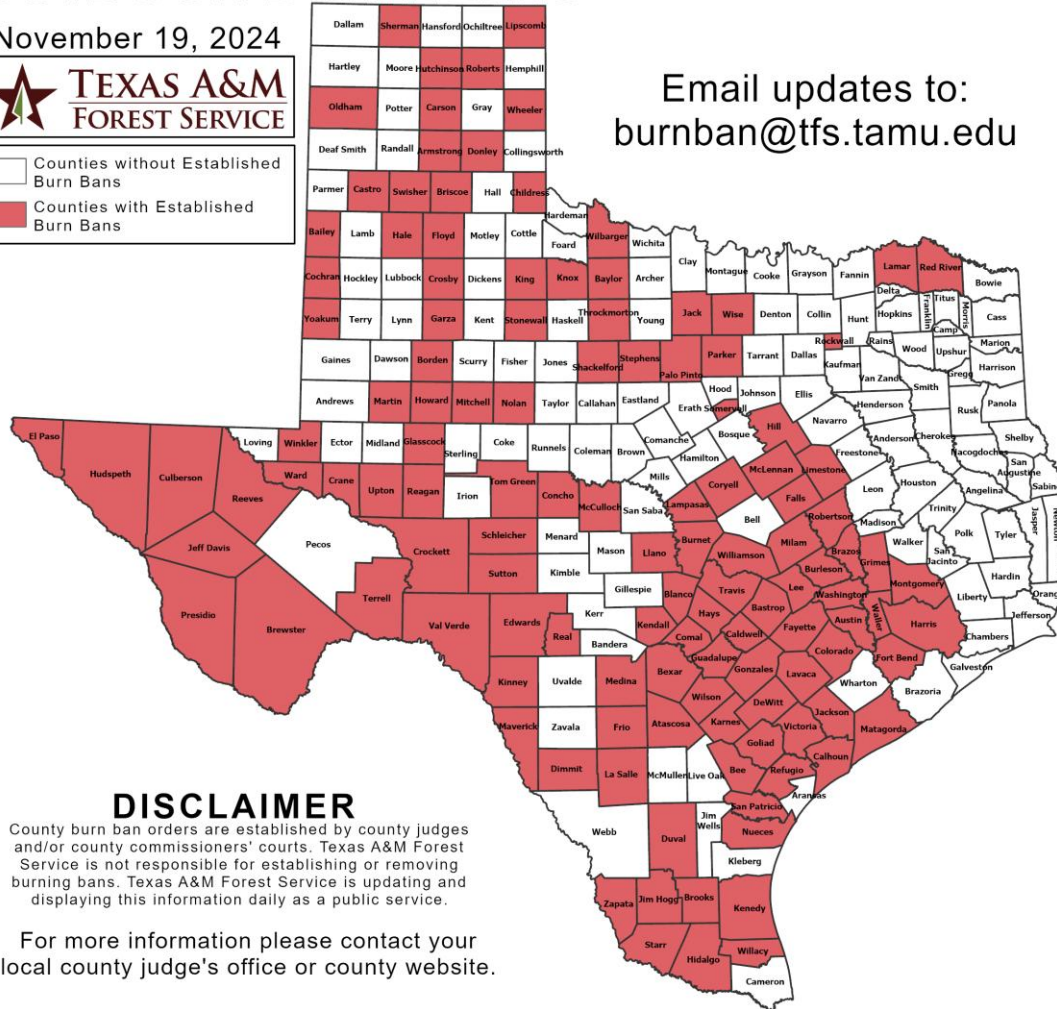
Burn Ban

OUTDOOR BURN BANS

November 19, 2024



Counties without Established Burn Bans
 Counties with Established Burn Bans



Email updates to:
burnban@tfs.tamu.edu

Counties with Burn Bans: 125

- | | | |
|-----------|------------|--------------|
| Armstrong | Glasscock | Oldham |
| Atascosa | Goliad | Palo Pinto |
| Austin | Gonzales | Parker |
| Bailey | Grimes | Presidio |
| Bastrop | Guadalupe | Reagan |
| Baylor | Hale | Real |
| Bee | Harris | Red River |
| Bexar | Hays | Reeves |
| Blanco | Hidalgo | Refugio |
| Borden | Hill | Roberts |
| Brazos | Howard | Robertson |
| Brewster | Hudspeth | Rockwall |
| Briscoe | Hutchinson | San Patricio |
| Brooks | Jack | Schleicher |
| Burleson | Jackson | Shackelford |
| Burnet | Jeff Davis | Sherman |
| Caldwell | Jim Hogg | Somervell |
| Calhoun | Karnes | Starr |
| Carson | Kendall | Stephens |
| Castro | Kenedy | Stonewall |
| Childress | King | Sutton |
| Cochran | Kinney | Swisher |
| Colorado | Knox | Terrell |
| Comal | Lamar | Throckmorton |
| Concho | Lampasas | Tom Green |
| Coryell | La Salle | Travis |
| Crane | Lavaca | Upton |
| Crockett | Lee | Val Verde |
| Crosby | Limestone | Victoria |
| Culberson | Lipscomb | Waller |
| DeWitt | Llano | Ward |
| Dimmit | McCulloch | Washington |
| Donley | McLennan | Wheeler |
| Duval | Martin | Wilbarger |
| Edwards | Matagorda | Willacy |
| El Paso | Maverick | Williamson |
| Falls | Medina | Wilson |
| Fayette | Milam | Winkler |
| Floyd | Mitchell | Wise |
| Fort Bend | Montgomery | Yoakum |
| Frio | Nolan | Zapata |
| Garza | Nueces | |

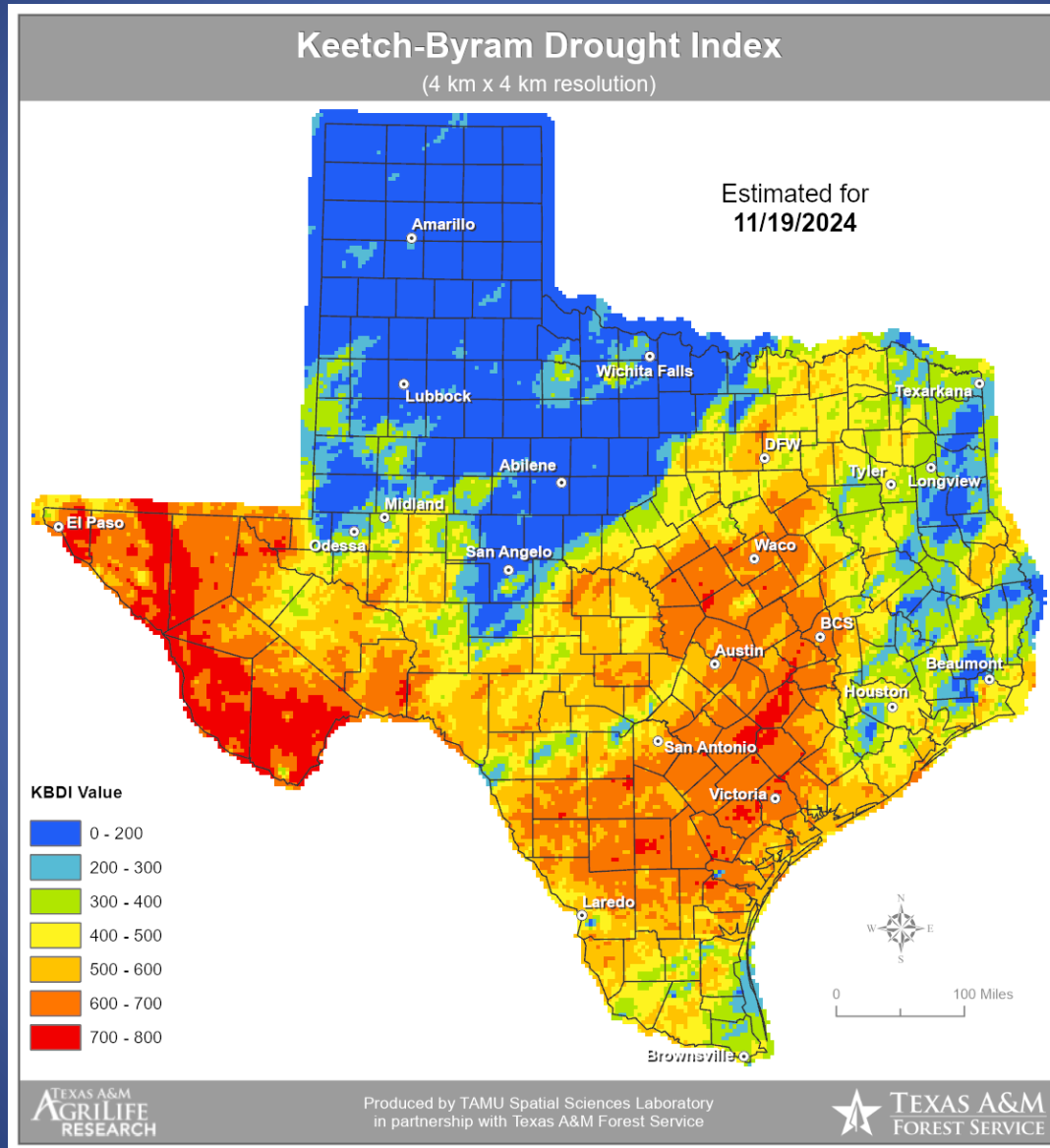
DISCLAIMER

County burn ban orders are established by county judges and/or county commissioners' courts. Texas A&M Forest Service is not responsible for establishing or removing burning bans. Texas A&M Forest Service is updating and displaying this information daily as a public service.

For more information please contact your local county judge's office or county website.

RED FLAG WARNINGS: www.weather.gov
 Additional map formats available at <https://tfsweb.tamu.edu/Burnbans/>

Keetch-Byram Drought Index

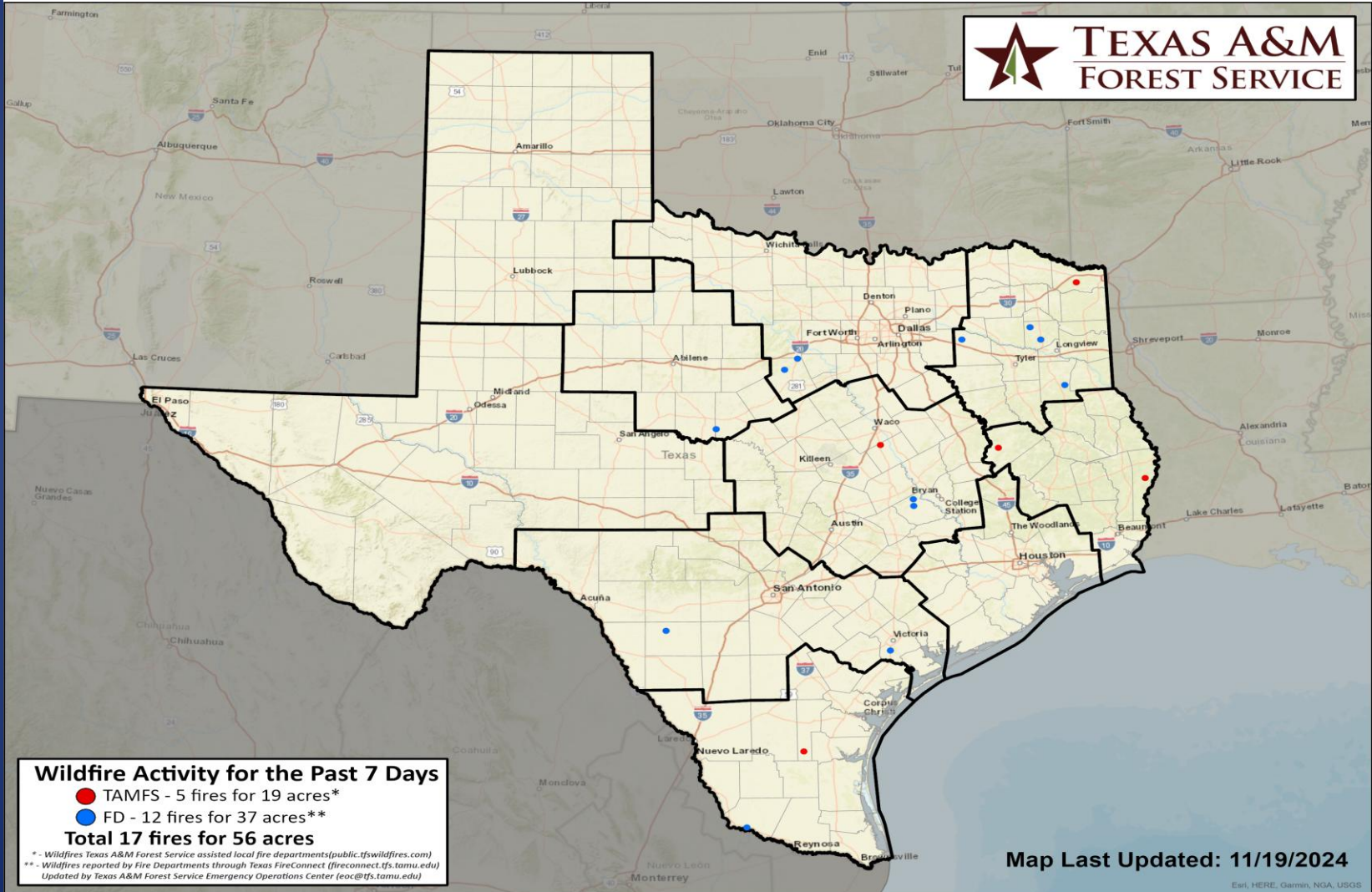


Fire Weather Warnings/Watches/Statements

DATE	WARNING TYPE	LOCATION
11/20/24	Fire Danger Statement	Aransas, Atascosa, Bandera, Bastrop, Bee, Bexar, Blanco, Burnet, Caldwell, Calhoun, Comal, DeWitt, Duval, Fayette, Frio, Gillespie, Goliad, Gonzales, Guadalupe, Hays, Jim Wells, Karnes, Kendall, Kerr, Kleberg, La Salle, Lavaca, Lee, Live Oak, Llano, McMullen, Medina, Nueces, Refugio, San Patricio, Travis, Victoria, Webb, Williamson, and Wilson Counties

Fire Activity (*Last 24 Hours)

Report of 573 (+1) fires and 1,282,544 (+2) acres have been burned this year. There are 125 (-2) counties with burn bans. The Keetch-Byram Drought Index list contains 132 (-11) counties with an average over 400.



Training

DATES		TITLE	COURSE	LOCATION
11/20/24	11/22/24	Advanced Incident Command System for Complex Incidents	G-400	Austin
11/20/24	11/21/24	NIMS ICS All-Hazards Liaison Officer Course	L-956	College Station

Exercises

DATES		AGENCY/LOCATION	TYPE: EXERCISE NAME
11/20/24	11/20/24	City of Midlothian / Midlothian	Workshop : City of Midlothian Winter Weather Preparedness Workshop