

Texas Division of Emergency Management Texas State Operations Center



**Monday, November 25th, 2024
As of 0900 CDT**

Tropical Weather Awareness



Seven-Day Graphical Tropical Weather Outlook

National Hurricane Center Miami, Florida



www.hurricanes.gov

No Disturbances

Tropical cyclone activity is not expected during the next 7 days.

06:26 AM EST
Mon Nov 25 2024

100W 90W 80W 70W 60W 50W 40W 30W 20W

Current Disturbances and Seven-Day Cyclone Formation Chance: < 40% 40-60% > 60%
Tropical or Sub-Tropical Cyclone: Depression Storm Hurricane
 Post-Tropical Cyclone or Remnants

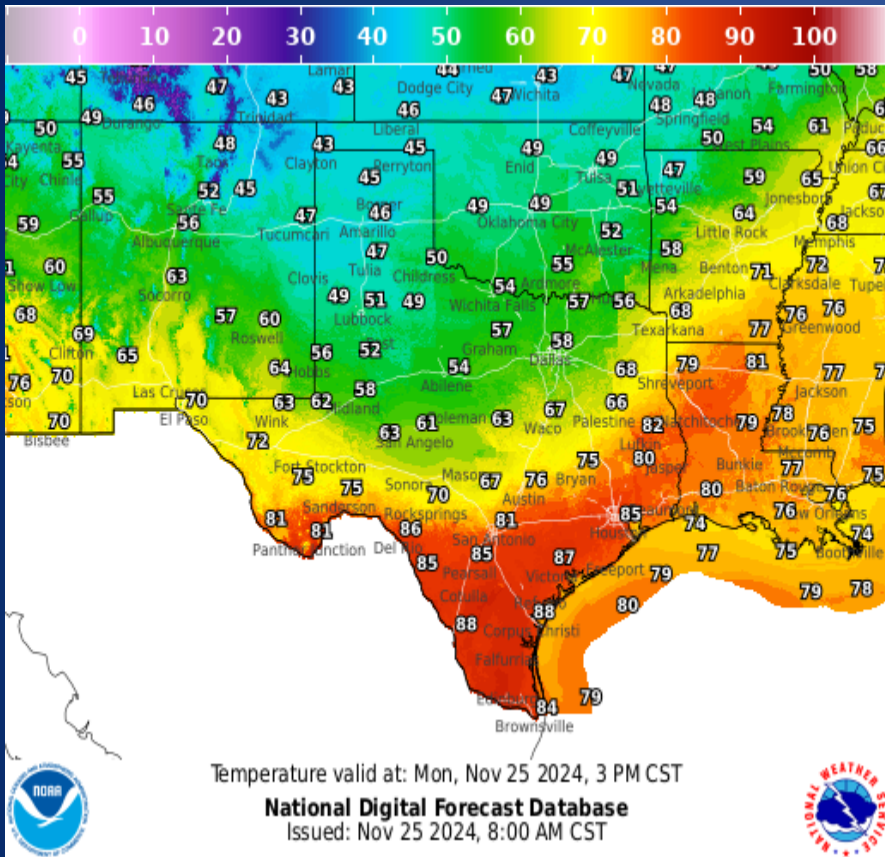
Incidents Reported to the State Operations Center (last 24 hours)

DATE	SUBJECT	LOCATION
11/24/24	Initial Report of Grass Fire	Goliad County
11/24/24	Initial Report of the Sealy Fire	Austin County
11/24/24	Final Report of the Sealy Fire	Austin County
11/24/24	ELT Mission #24M0441 Closed	Midland County
11/24/24	Initial Report of a Boil Water Notice	Brazoria County
11/24/24	Final Report of the El Conejo Fire	Goliad County

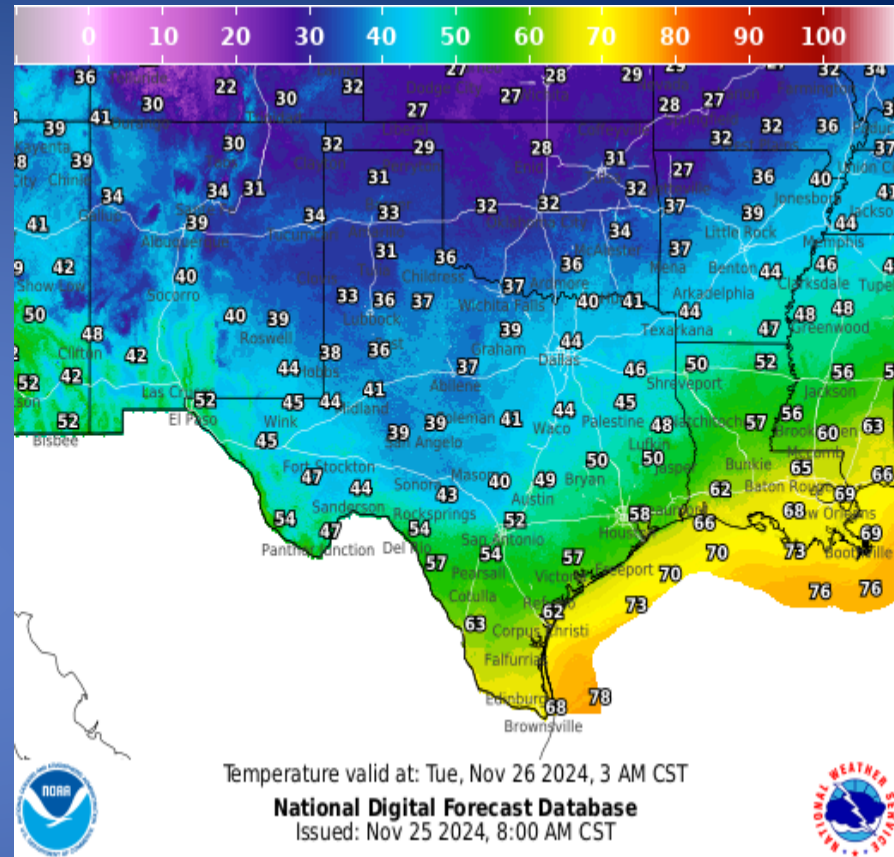
Informational Products Distributed by the State Operations Center

DATE	SUBJECT
11/24/24	NWS Southern Region ROC: State of Texas Weekly Outlook - Monday, November 25, 2024, through Sunday, December 1, 2024
11/25/24	NWS El Paso, TX/Santa Teresa, NM: Weather Hazards Outlook
11/25/24	Daily NWS Threat Brief

Weather Forecast

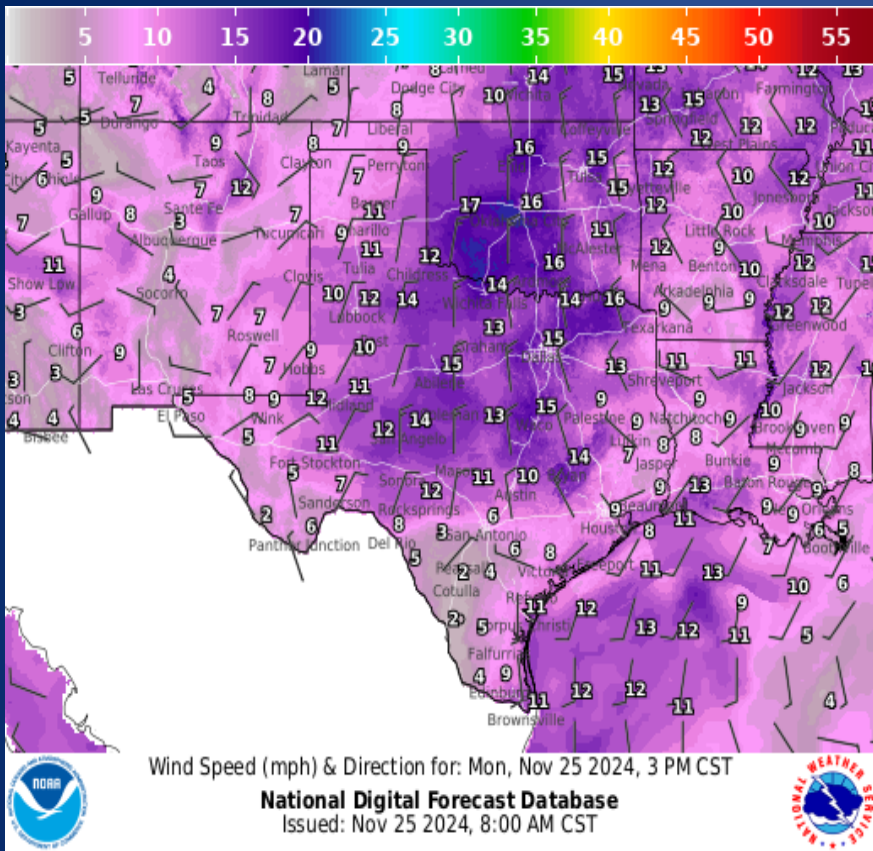


Highs

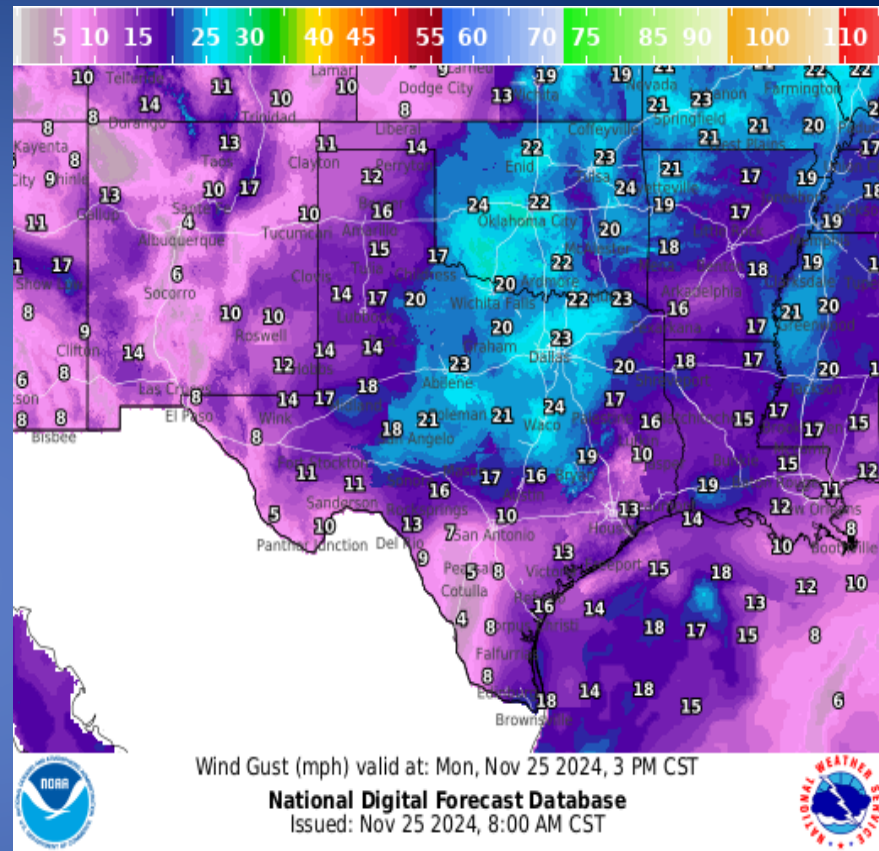


Lows

Weather Forecast



Wind Speeds



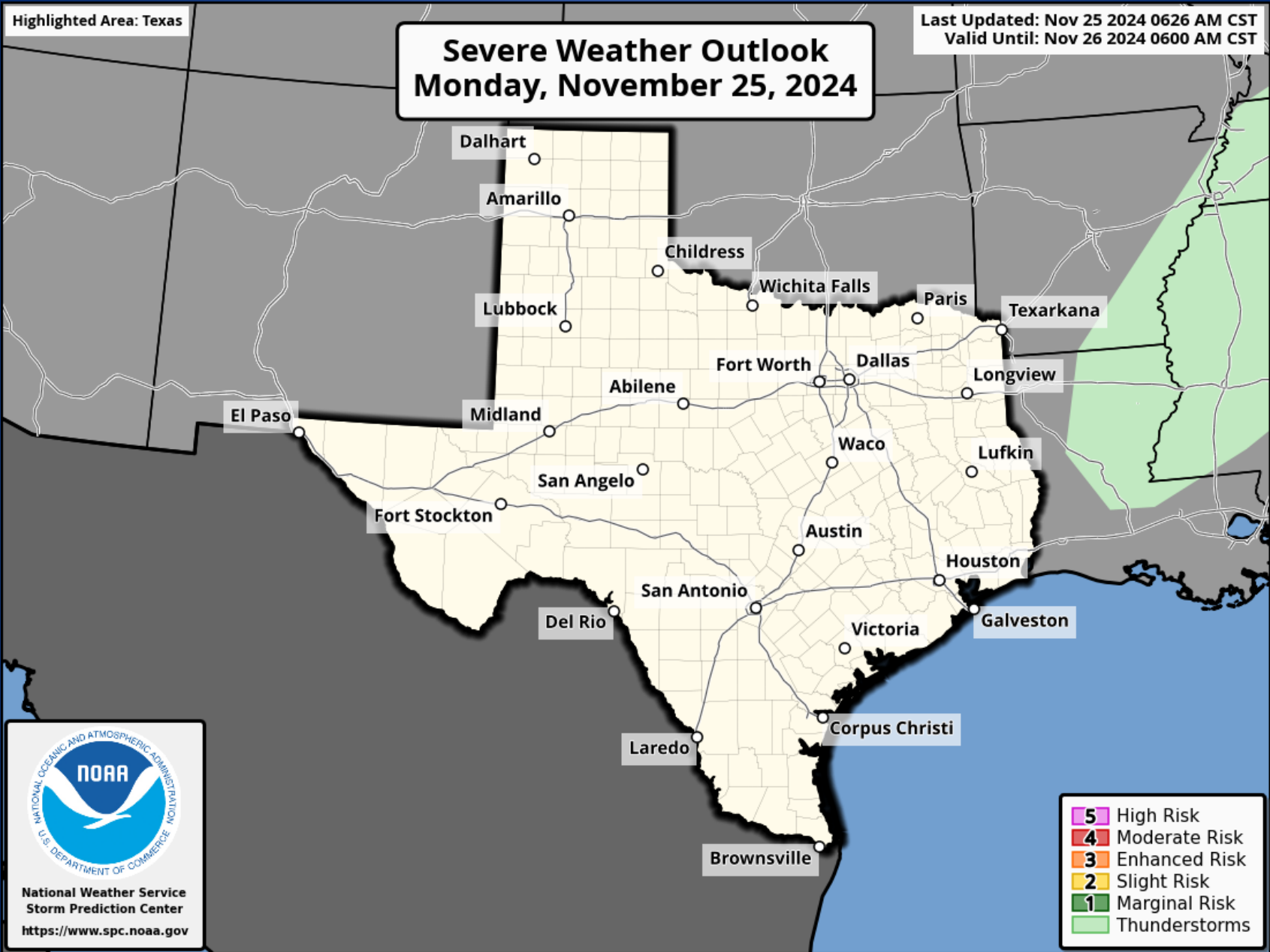
Gusts

Hazardous Weather

Highlighted Area: Texas

Severe Weather Outlook Monday, November 25, 2024

Last Updated: Nov 25 2024 0626 AM CST
Valid Until: Nov 26 2024 0600 AM CST

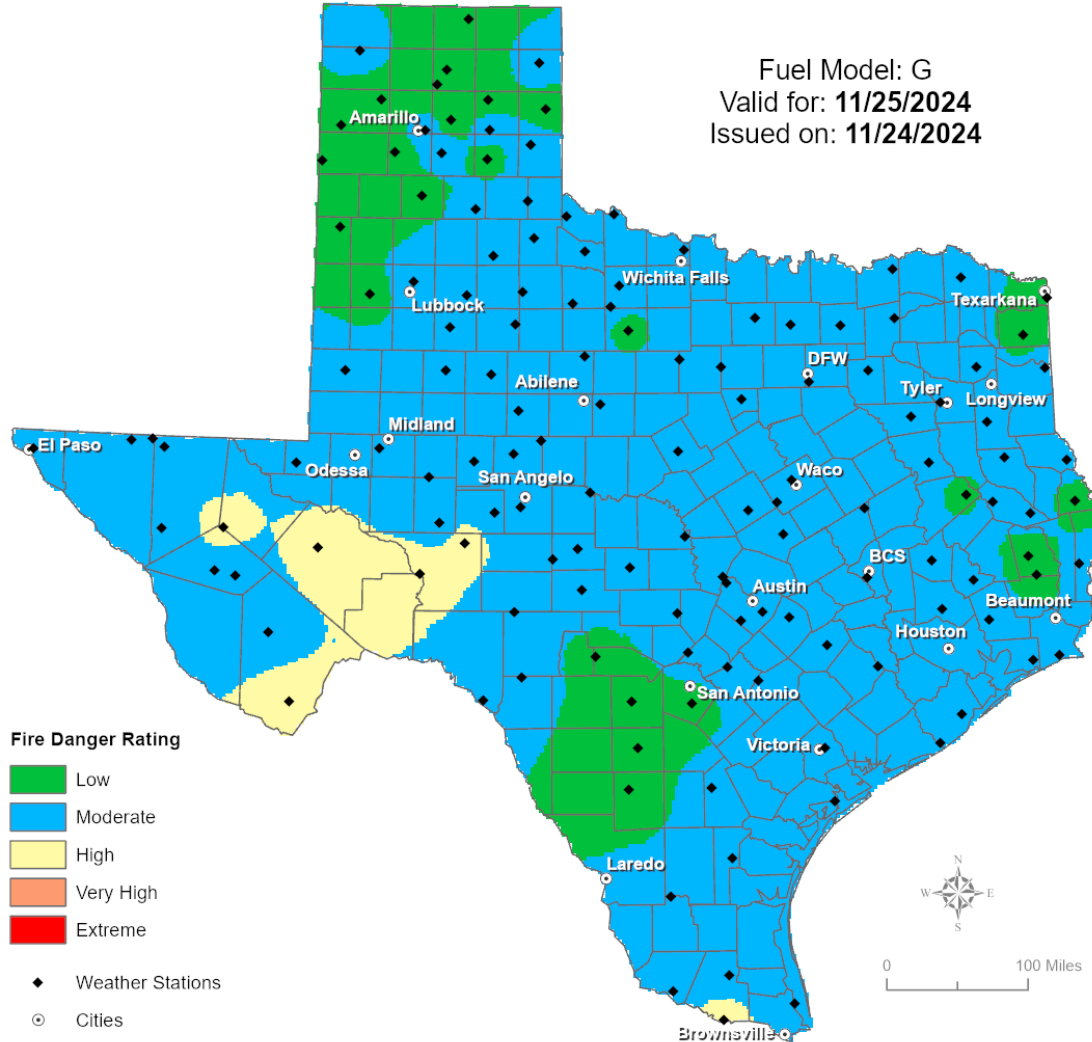


- 5 High Risk
- 4 Moderate Risk
- 3 Enhanced Risk
- 2 Slight Risk
- 1 Marginal Risk
- Thunderstorms

Fire Danger Forecast

Forecast Fire Danger

Fuel Model: G
Valid for: 11/25/2024
Issued on: 11/24/2024

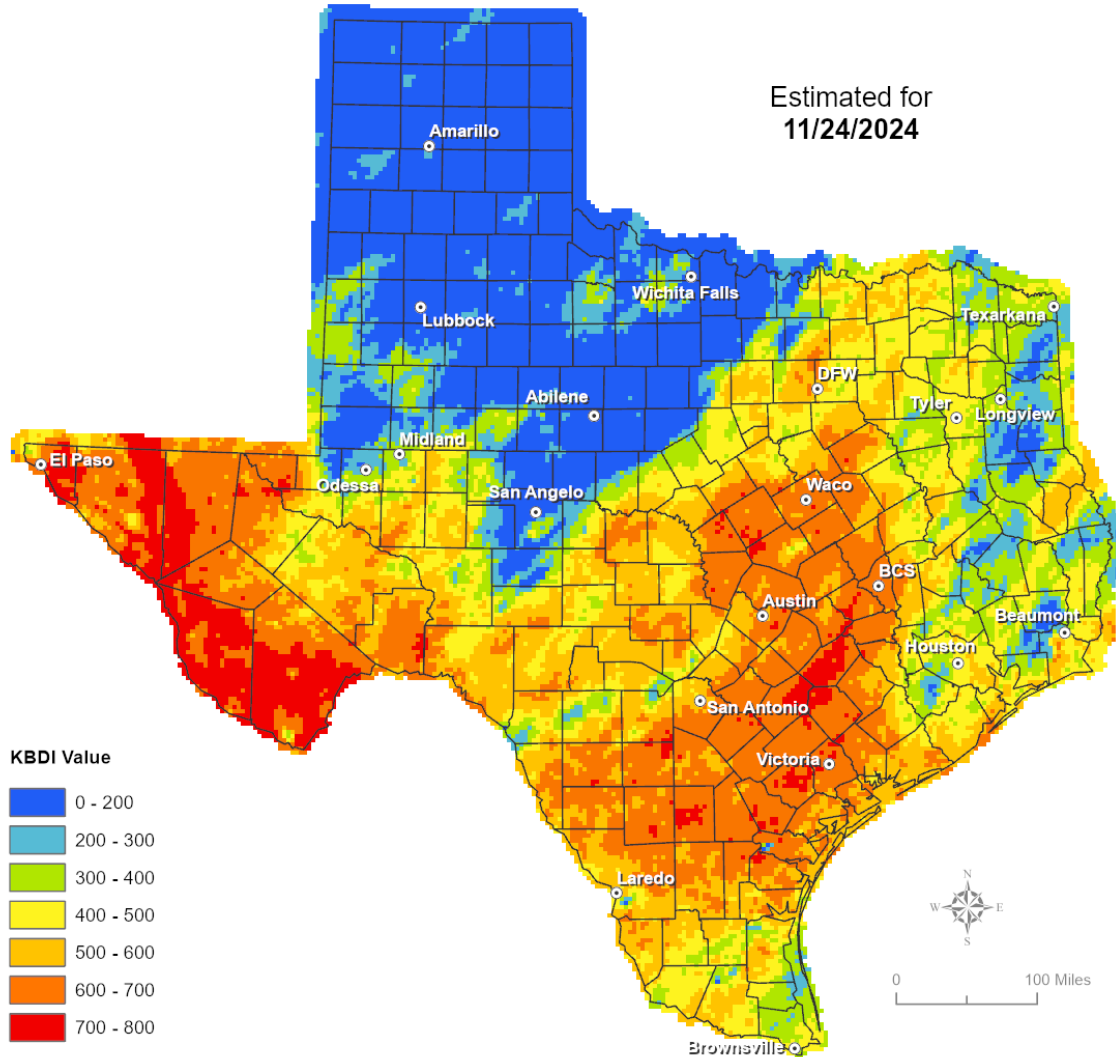


Keetch-Byram Drought Index

Keetch-Byram Drought Index

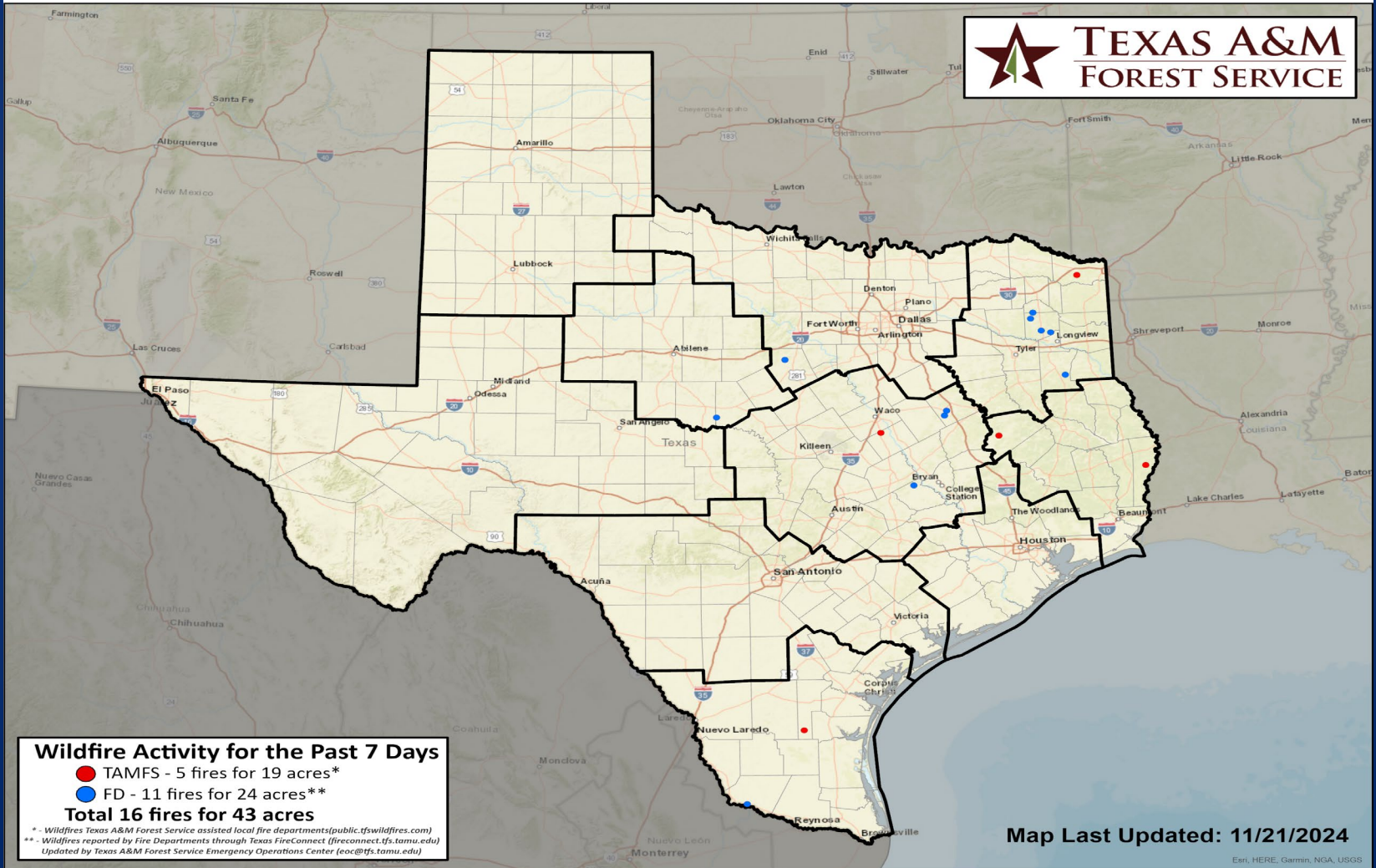
(4 km x 4 km resolution)

Estimated for
11/24/2024



Fire Activity (*Last 24 Hours)

Report of 573 (No Change) fires and 1,282,544 (No Change) acres have been burned this year. There are 118 (No Change) counties with burn bans. The Keetch-Byram Drought Index list contains 140 (+4) counties with an average over 400.



Statewide Significant Events

DATES		LOCATION	EVENT
11/25/24	11/25/24	San Antonio	Holiday River Parade