

Texas Division of Emergency Management Texas State Operations Center



**Tuesday, November 26th, 2024
As of 0900 CDT**

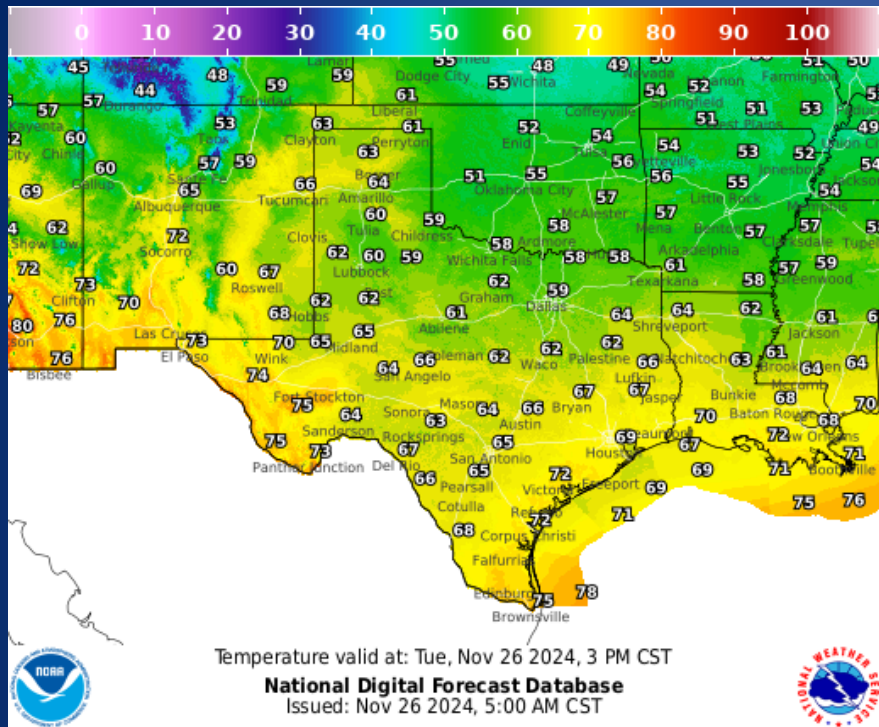
Incidents Reported to the State Operations Center (last 24 hours)

DATE	SUBJECT	LOCATION
11/25/24	Initial Report of a Pipeline Leak	Lavaca County
11/25/24	Initial Report of a Tank Battery Fire	Frio County
11/25/24	Report of a Natural Gas Leak with Evacuation	DeWitt County
11/25/24	Final Report of a Boil Water Notice	Hays County
11/25/24	Final Report of a Tank Battery Fire	Frio County
11/25/24	Final Report of a Pipeline Leak	Lavaca County

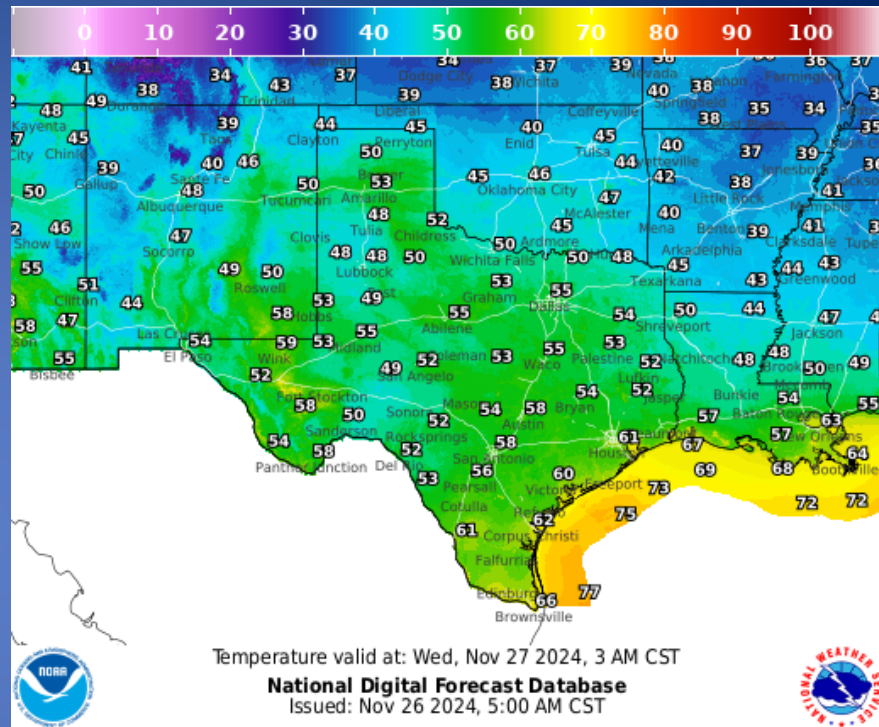
Informational Products Distributed by the State Operations Center

DATE	SUBJECT
11/25/24	Texas A&M Forest Service: Texas Fire Potential Update
11/26/24	Daily NWS Threat Brief for FEMA Region 6
11/26/24	NWS Lake Charles, LA: Decision Support Packet (Unsettled Weather Heading into Thanksgiving)

Weather Forecast

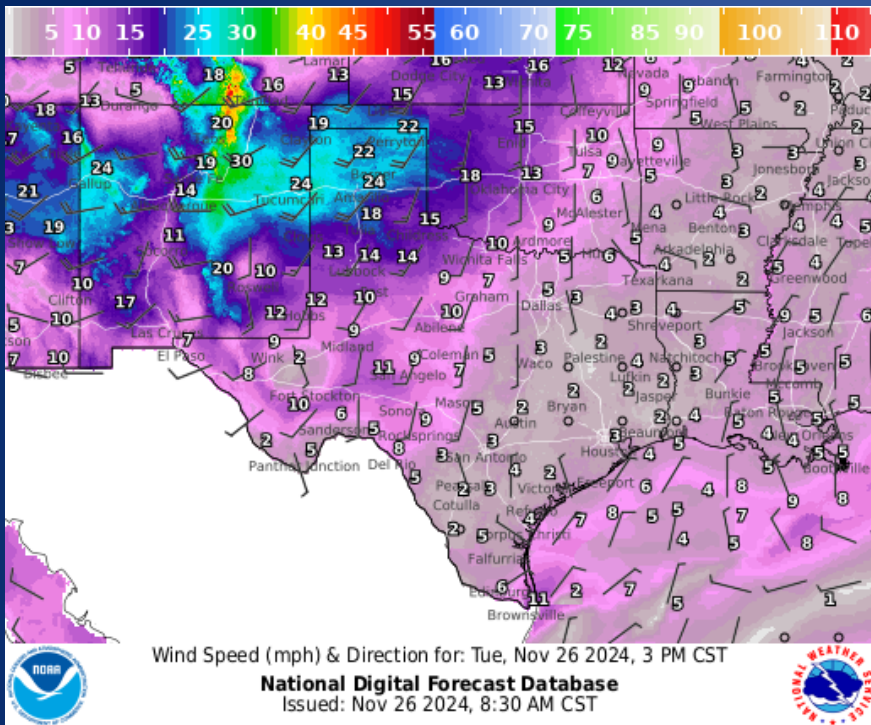


Highs

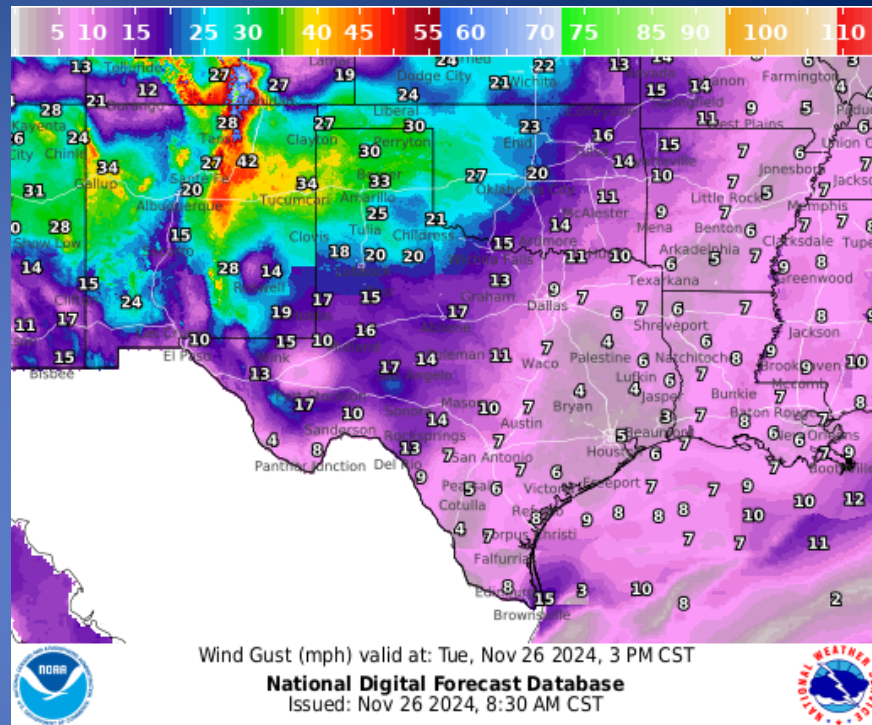


Lows

Weather Forecast



Wind Speeds



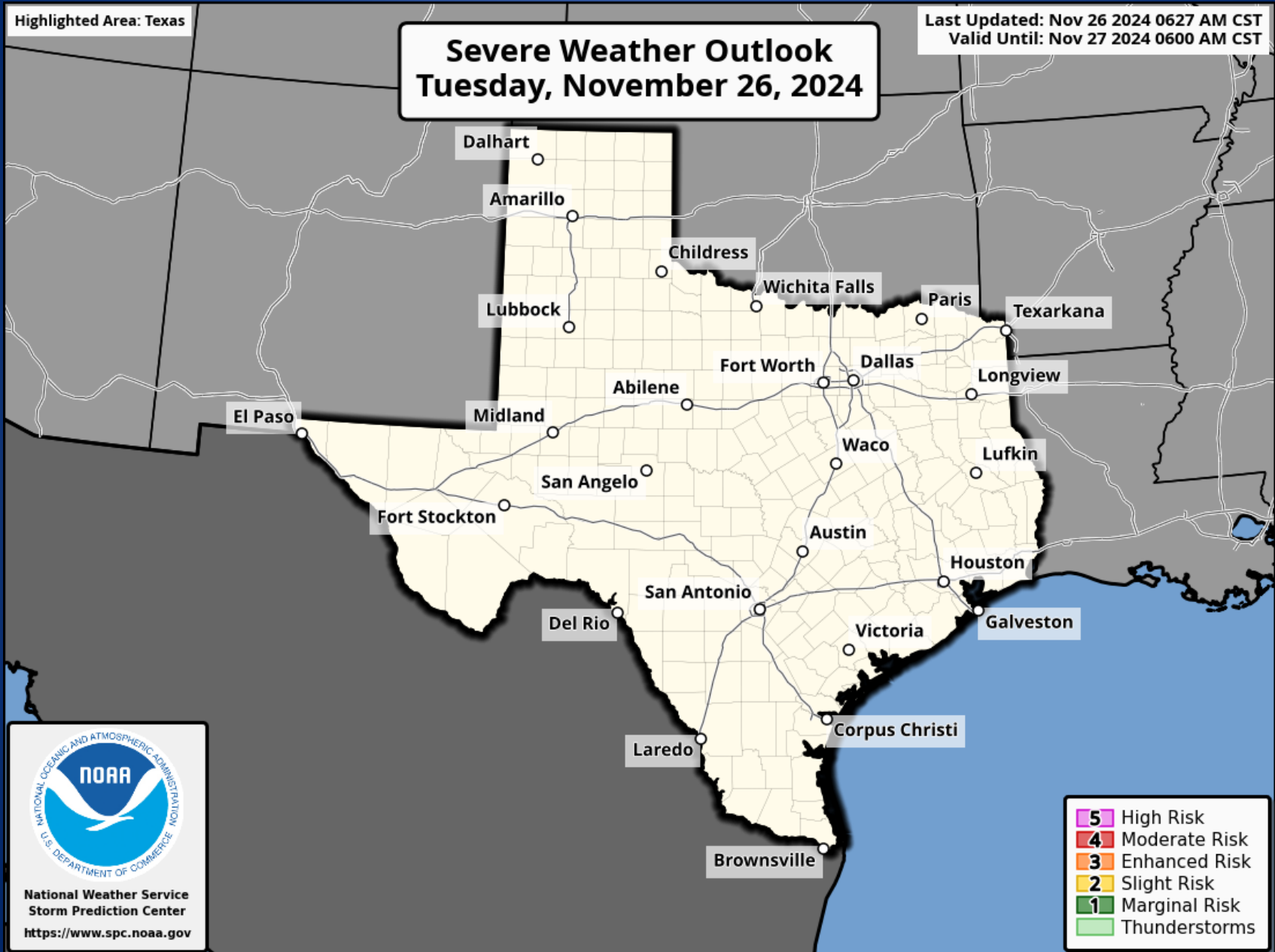
Gusts

Hazardous Weather

Highlighted Area: Texas

Severe Weather Outlook Tuesday, November 26, 2024

Last Updated: Nov 26 2024 0627 AM CST
Valid Until: Nov 27 2024 0600 AM CST



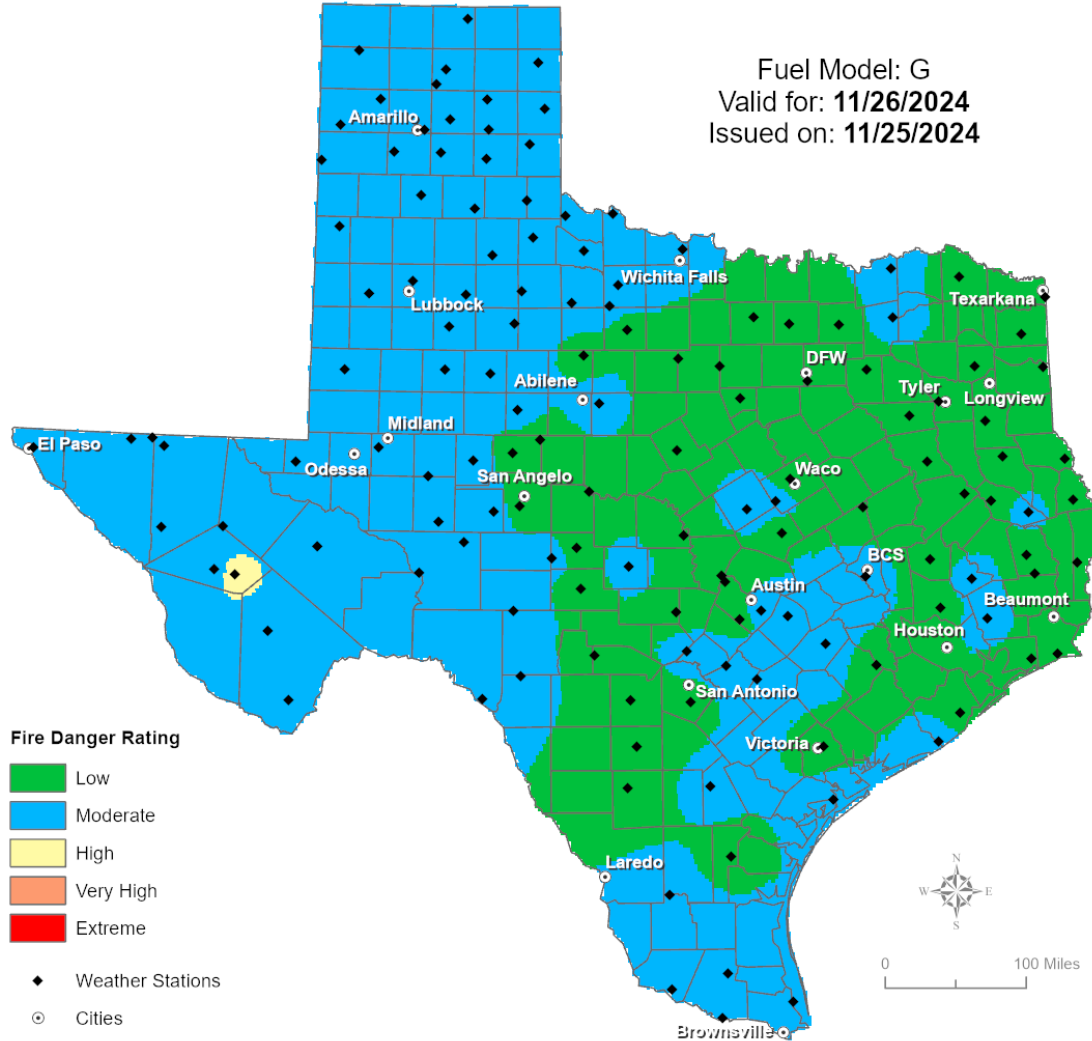
Weather Warnings/Advisories Issued

DATE	WARNING TYPE	LOCATION
11/25/24	Freeze Warning	Clay, Hardeman, Wichita, and Wilbarger Counties
11/26/24	Freeze Warning	Archer, Baylor, Foard, and Knox Counties

Fire Danger Forecast

Forecast Fire Danger

Fuel Model: G
Valid for: 11/26/2024
Issued on: 11/25/2024



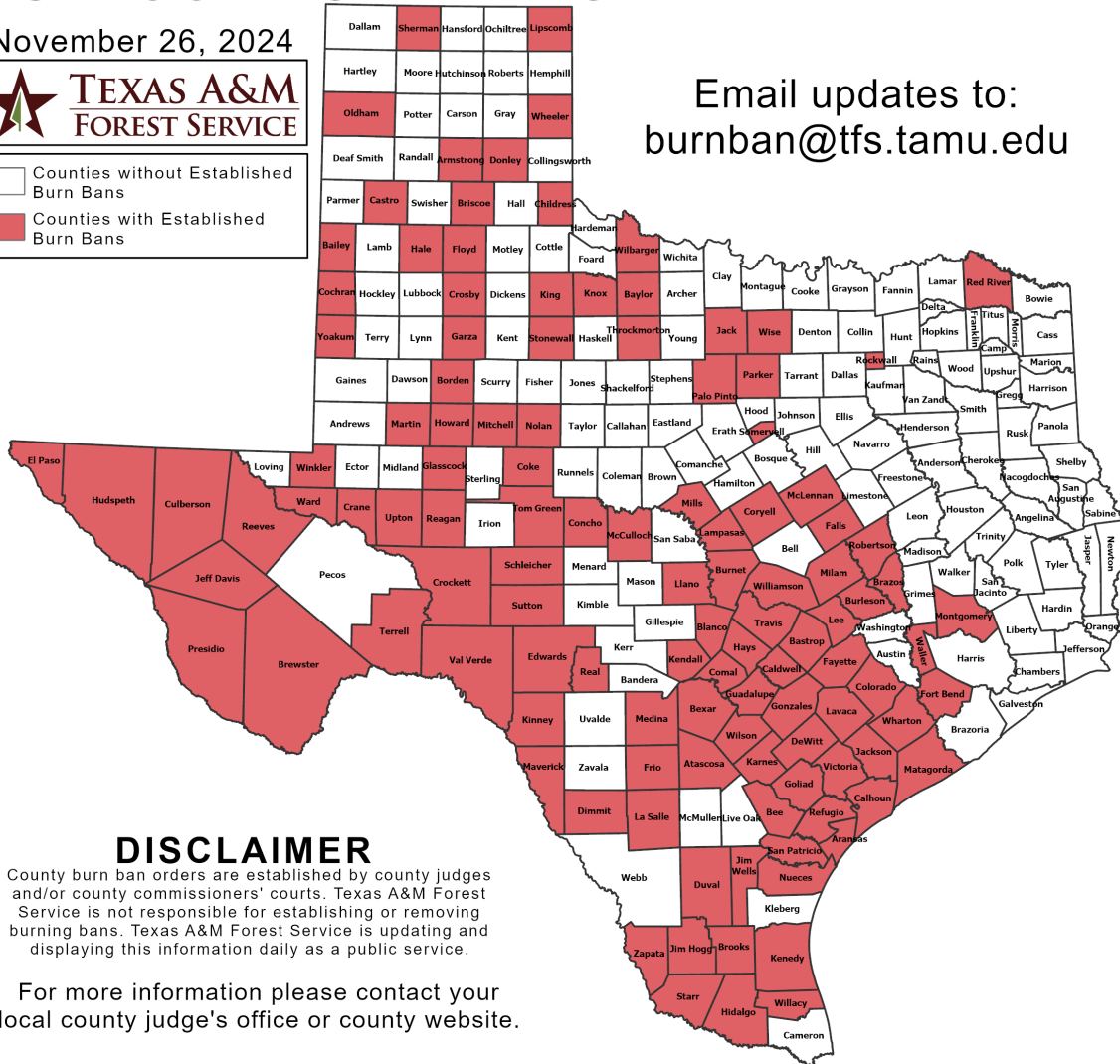
Burn Ban

OUTDOOR BURN BANS

November 26, 2024



Counties without Established Burn Bans
 Counties with Established Burn Bans



Email updates to:
burnban@tfs.tamu.edu

Counties with Burn Bans: 117

- Aransas
- Armstrong
- Atascosa
- Bailey
- Bastrop
- Baylor
- Bee
- Bexar
- Blanco
- Borden
- Brazos
- Brewster
- Briscoe
- Brooks
- Burleson
- Burnet
- Caldwell
- Calhoun
- Castro
- Childress
- Cochran
- Coke
- Colorado
- Comal
- Concho
- Coryell
- Crane
- Crockett
- Crosby
- Culberson
- DeWitt
- Dimmit
- Donley
- Duval
- Edwards
- El Paso
- Falls
- Fayette
- Floyd
- Fort Bend
- Frio
- Garza
- Glasscock
- Goliad
- Gonzales
- Guadalupe
- Hale
- Hays
- Hidalgo
- Howard
- Hudspeth
- Jack
- Jackson
- Jeff Davis
- Jim Hogg
- Jim Wells
- Karnes
- Kendall
- Kenedy
- King
- Kinney
- Knox
- Lampasas
- La Salle
- Lavaca
- Lee
- Lipscomb
- Llano
- McCulloch
- McLennan
- Martin
- Matagorda
- Maverick
- Medina
- Milam
- Mills
- Mitchell
- Montgomery
- Nolan
- Nueces
- Oldham
- Palo Pinto
- Parker
- Presidio
- Reagan
- Real
- Red River
- Reeves
- Refugio
- Robertson
- Rockwall
- San Antonio
- San Patricio
- Schleicher
- Sherman
- Somervell
- Starr
- Stonewall
- Sutton
- Terrell
- Throckmorton
- Tom Green
- Travis
- Upton
- Val Verde
- Victoria
- Waller
- Ward
- Wharton
- Wheeler
- Wilbarger
- Willacy
- Williamson
- Wilson
- Winkler
- Wise
- Yoakum
- Zapata

DISCLAIMER

County burn ban orders are established by county judges and/or county commissioners' courts. Texas A&M Forest Service is not responsible for establishing or removing burning bans. Texas A&M Forest Service is updating and displaying this information daily as a public service.

For more information please contact your local county judge's office or county website.

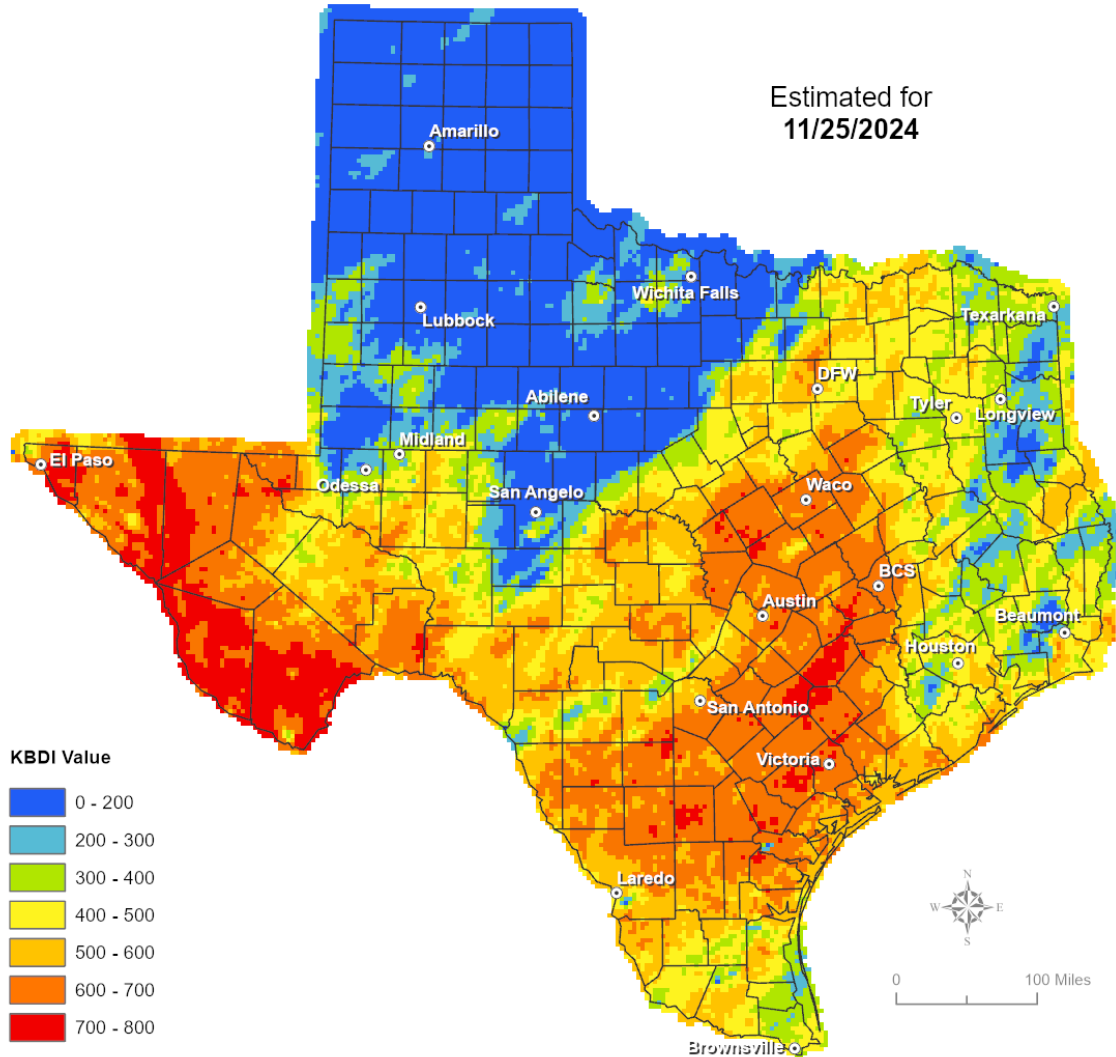
RED FLAG WARNINGS: www.weather.gov
 Additional map formats available at <https://tfsweb.tamu.edu/Burnbans/>

Keetch-Byram Drought Index

Keetch-Byram Drought Index

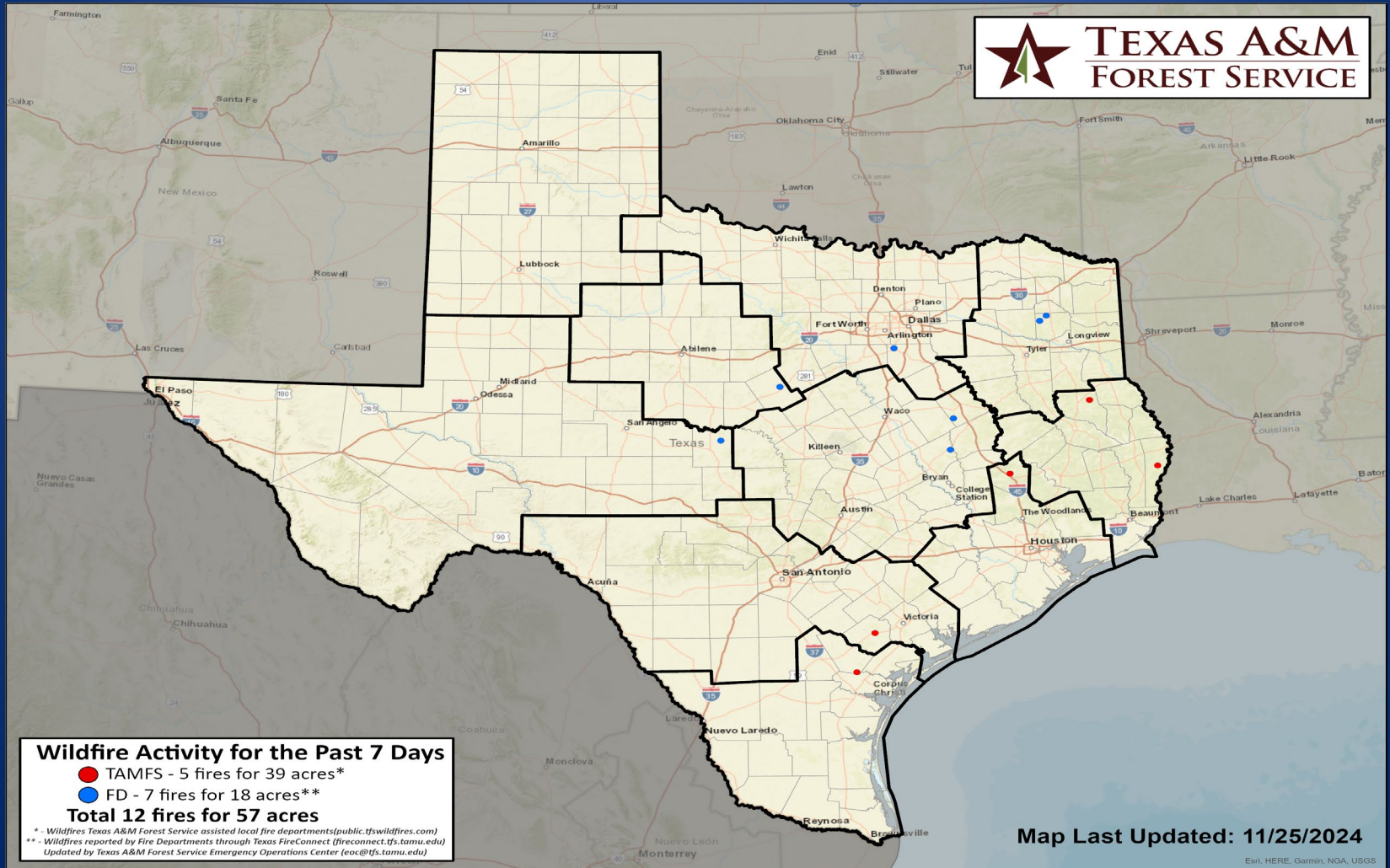
(4 km x 4 km resolution)

Estimated for
11/25/2024



Fire Activity (*Last 24 Hours)

Report of 577 (+4) fires and 1,282,544 (+36) acres have been burned this year. There are 117 (-1) counties with burn bans. The Keetch-Byram Drought Index list contains 141 (+1) counties with an average over 400.



Statewide Significant Events

DATES		LOCATION	EVENT
11/26/24	11/28/24	Potter	Amarillo Farm & Ranch Show