

Texas Division of Emergency Management Texas State Operations Center



**Wednesday, November 27th, 2024
As of 0900 CDT**

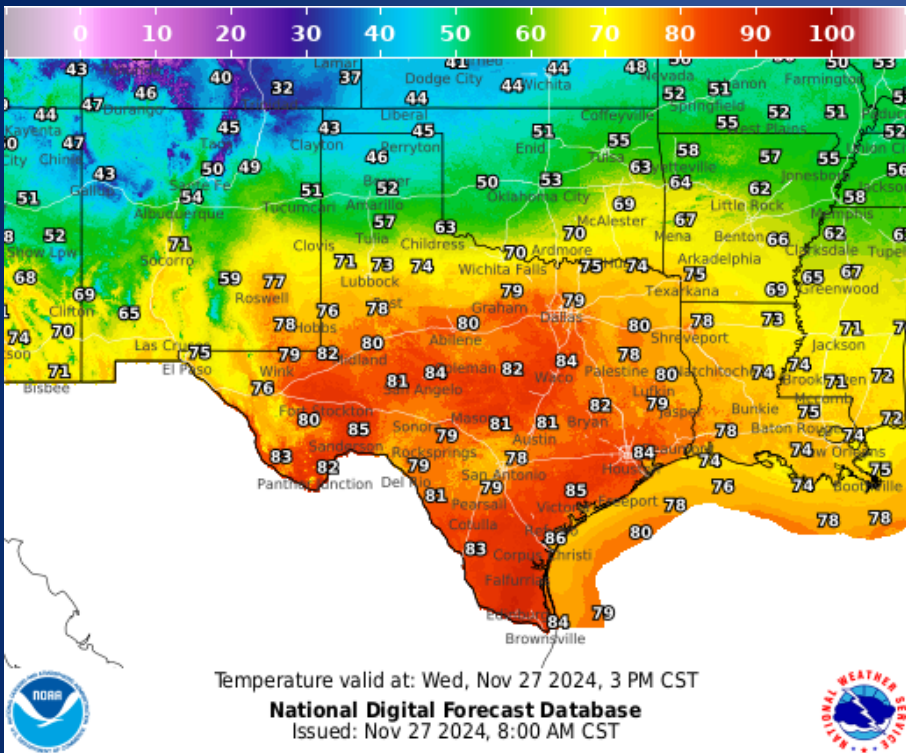
Incidents Reported to the State Operations Center (last 24 hours)

DATE	SUBJECT	LOCATION
11/26/24	Report of a Road Closure (FM-2678)	Refugio County
11/26/24	Report of an Explosion	Harris County

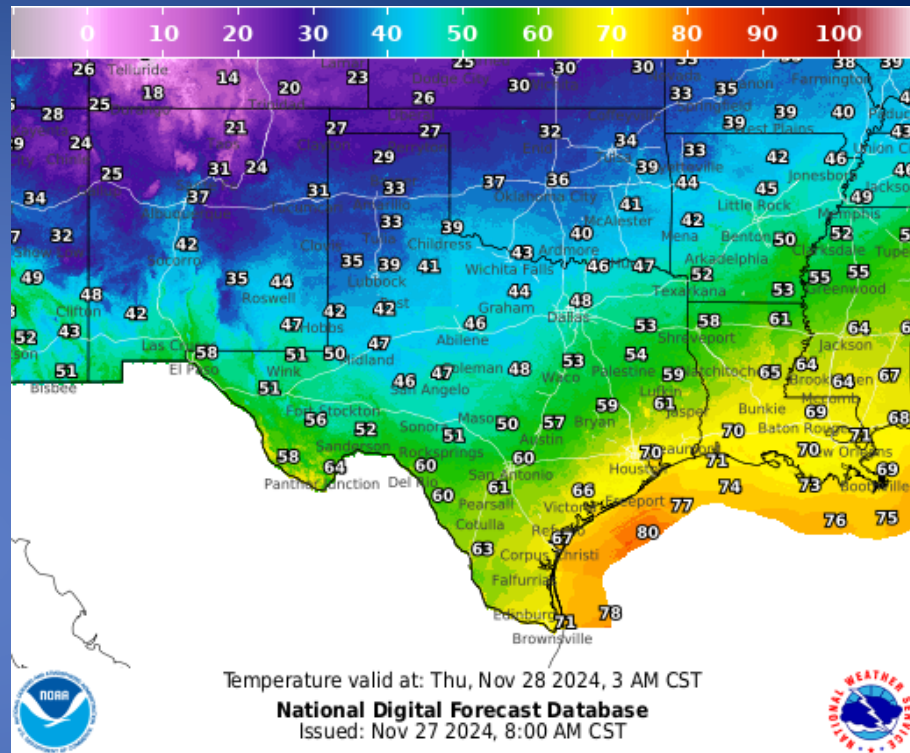
Informational Products Distributed by the State Operations Center

DATE	SUBJECT
11/26/24	NWS Brownsville: Weather Outlook Winter (December - February) 2024/2025 Outlook: Water Resource Issues, Increased Potential for Wildfire Spread, and an Arctic Outbreak on the Table for RGV
11/27/24	Daily NWS Threat Brief for FEMA Region 6

Weather Forecast

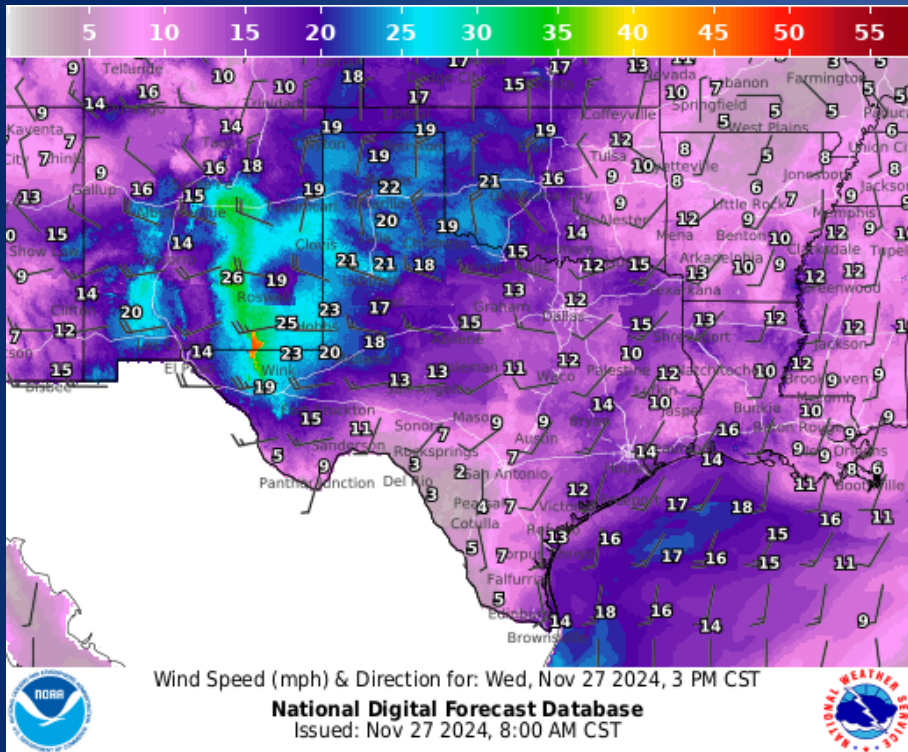


Highs

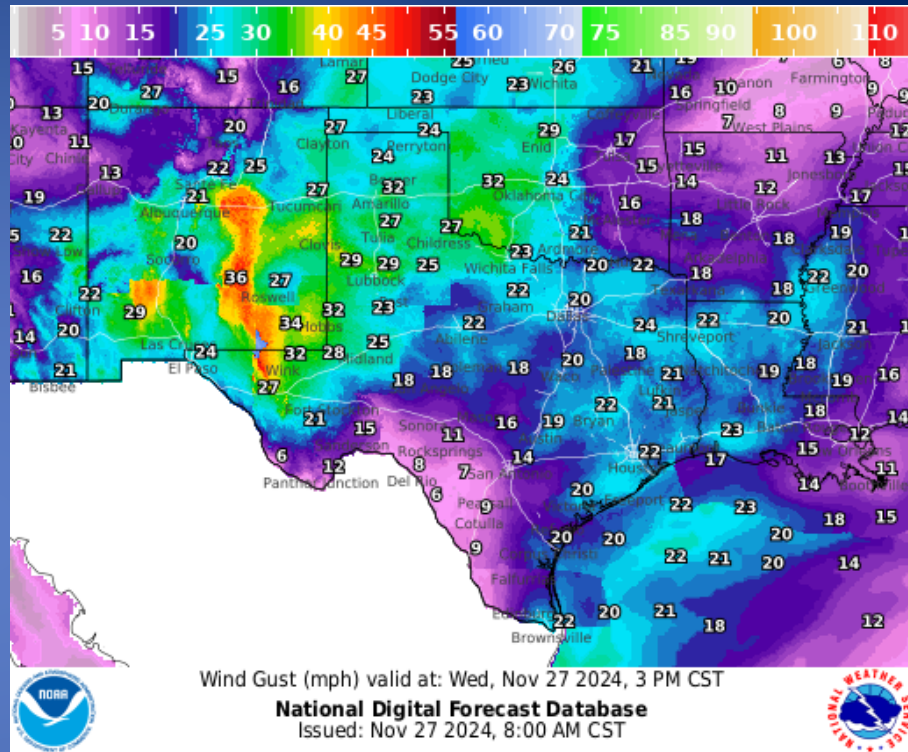


Lows

Weather Forecast



Wind Speeds




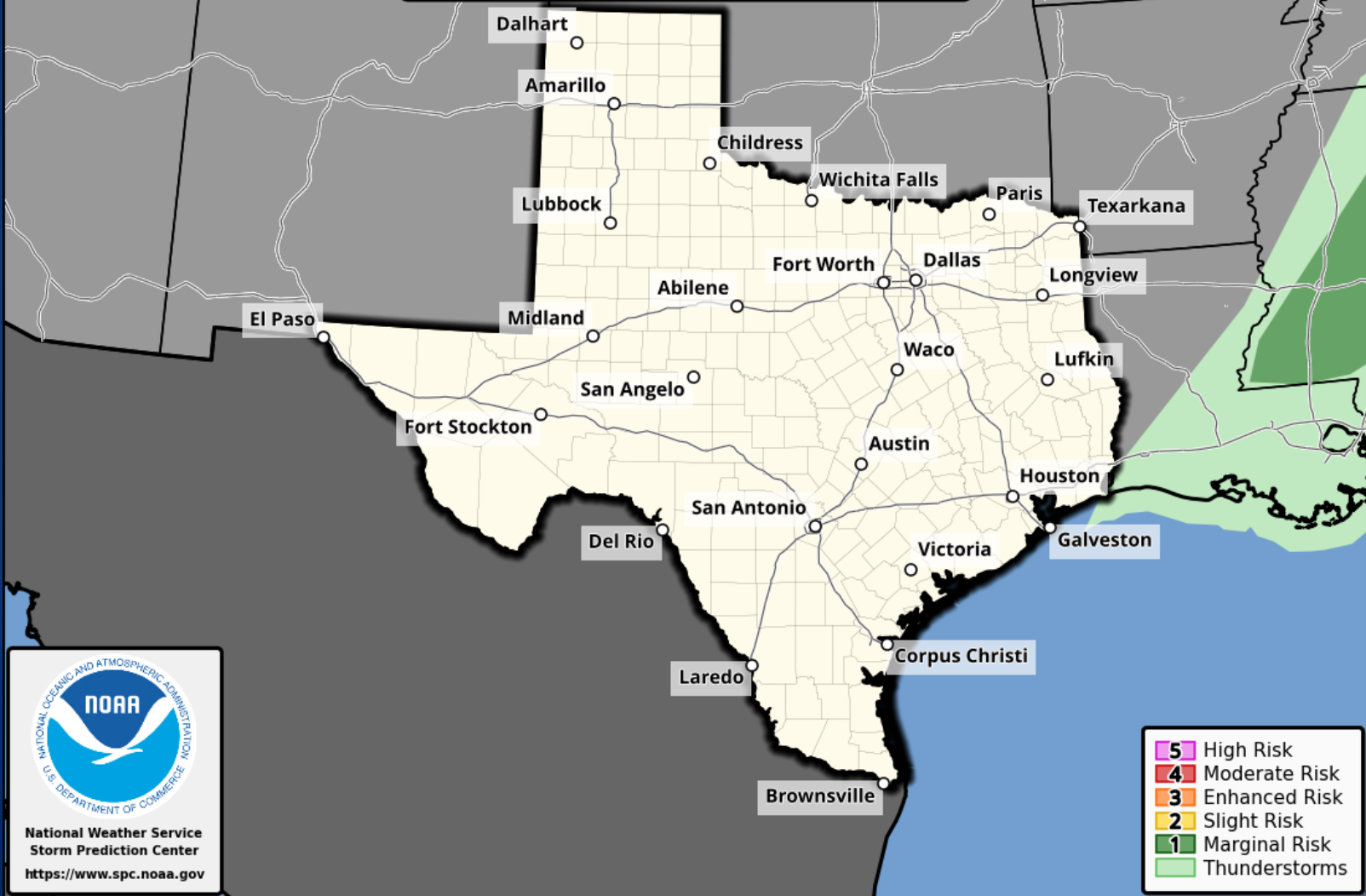
Gusts

Hazardous Weather

Highlighted Area: Texas

Last Updated: Nov 27 2024 0644 AM CST
Valid Until: Nov 28 2024 0600 AM CST

Severe Weather Outlook Wednesday, November 27, 2024



- 5 High Risk
- 4 Moderate Risk
- 3 Enhanced Risk
- 2 Slight Risk
- 1 Marginal Risk
- Thunderstorms

Hazardous Weather



Strong Winds in the Mountains Wednesday

November 26, 2024

12:43 PM



Wednesday morning through Wednesday evening



Guadalupe and Delaware Mountains

WINDS
W 30 - 40 mph
GUSTS
Up to 65 mph

High Wind Warning



PLAN



PREPARE



ACT



Keep two hands on the steering wheel as driving may be difficult



Delay or avoid travel through Guadalupe Pass if possible



Use caution if flying low near the mountains as severe turbulence is possible



National Oceanic and Atmospheric Administration
U.S. Department of Commerce

National Weather Service
Midland/Odessa, TX

A High Wind Warning is in effect for the Guadalupe and Delaware Mountains from Wednesday morning through Wednesday evening. Winds will make driving difficult, especially through Guadalupe Pass. Aircraft turbulence is possible near the mountains as well.

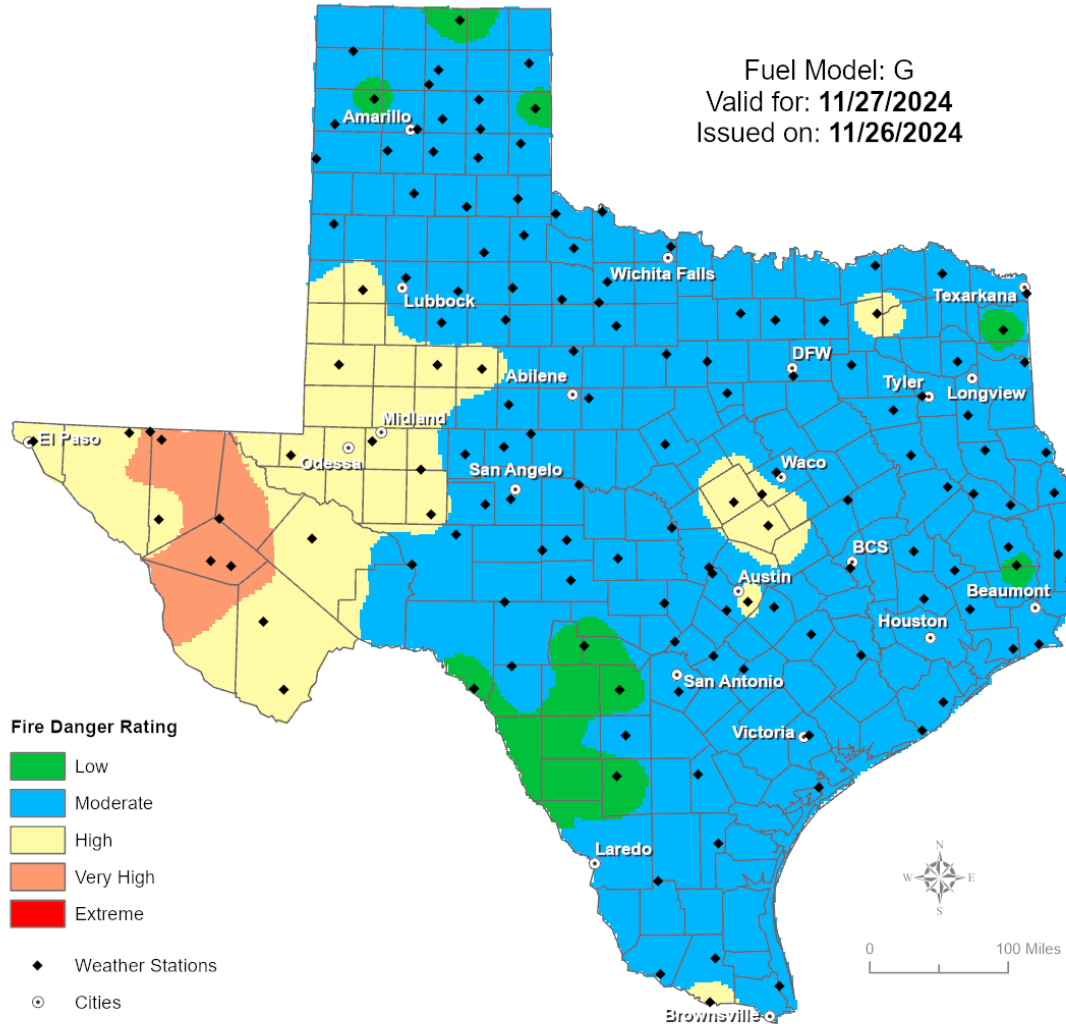
Weather Warnings/Advisories Issued

DATE	WARNING TYPE	LOCATION
11/26/24	High Wind Warning	Culberson and Hudspeth Counties
11/27/24	High Wind Warning	Culberson County

Fire Danger Forecast

Forecast Fire Danger

Fuel Model: G
Valid for: 11/27/2024
Issued on: 11/26/2024



Fire Danger Rating

- Low
- Moderate
- High
- Very High
- Extreme

- Weather Stations
- Cities

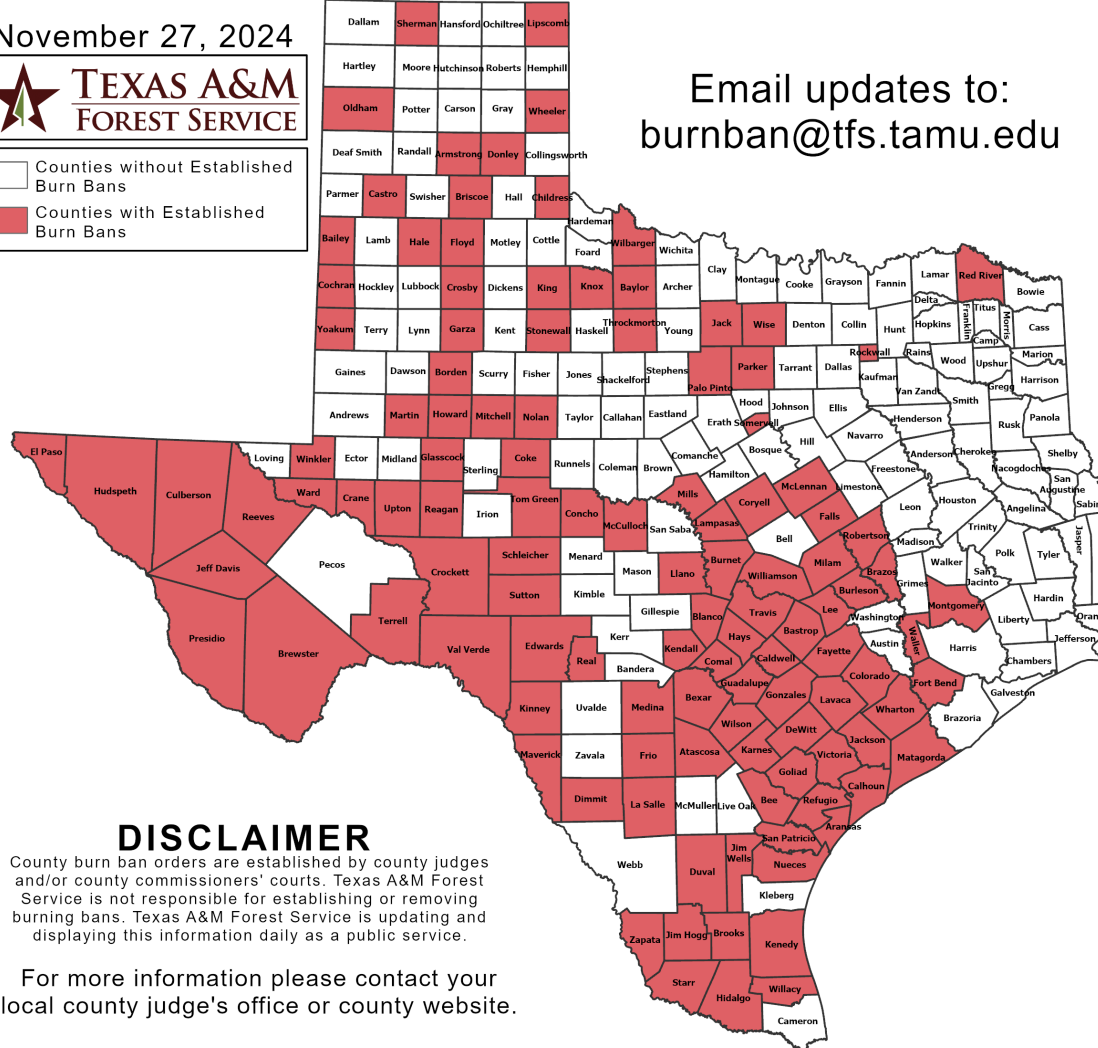
Burn Ban

OUTDOOR BURN BANS

November 27, 2024



Counties without Established Burn Bans
 Counties with Established Burn Bans



Email updates to:
burnban@tfs.tamu.edu

Counties with Burn Bans: 117

- | | | |
|-----------|------------|--------------|
| Aransas | Fort Bend | Nolan |
| Armstrong | Frio | Nueces |
| Atascosa | Garza | Oldham |
| Bailey | Glasscock | Palo Pinto |
| Bastrop | Goliad | Parker |
| Baylor | Gonzales | Presidio |
| Bee | Guadalupe | Reagan |
| Bexar | Hale | Real |
| Blanco | Hays | Red River |
| Borden | Hidalgo | Reeves |
| Brazos | Howard | Refugio |
| Brewster | Hudspeth | Robertson |
| Briscoe | Jack | Rockwall |
| Brooks | Jackson | San Patricio |
| Burleson | Jeff Davis | Schleicher |
| Burnet | Jim Hogg | Sherman |
| Caldwell | Jim Wells | Somervell |
| Calhoun | Karnes | Starr |
| Castro | Kendall | Stonewall |
| Childress | Kenney | Sutton |
| Cochran | King | Terrell |
| Coke | Kinney | Throckmorton |
| Colorado | Knox | Tom Green |
| Comal | Lampasas | Travis |
| Concho | La Salle | Upton |
| Coryell | Lavaca | Val Verde |
| Crane | Lee | Victoria |
| Crockett | Lipscomb | Waller |
| Crosby | Llano | Ward |
| Culberson | McCulloch | Wharton |
| DeWitt | McLennan | Wheeler |
| Dimmit | Martin | Wilbarger |
| Donley | Matagorda | Willacy |
| Duval | Maverick | Williamson |
| Edwards | Medina | Wilson |
| El Paso | Milam | Winkler |
| Falls | Mills | Wise |
| Fayette | Mitchell | Yoakum |
| Floyd | Montgomery | Zapata |

DISCLAIMER

County burn ban orders are established by county judges and/or county commissioners' courts. Texas A&M Forest Service is not responsible for establishing or removing burning bans. Texas A&M Forest Service is updating and displaying this information daily as a public service.

For more information please contact your local county judge's office or county website.

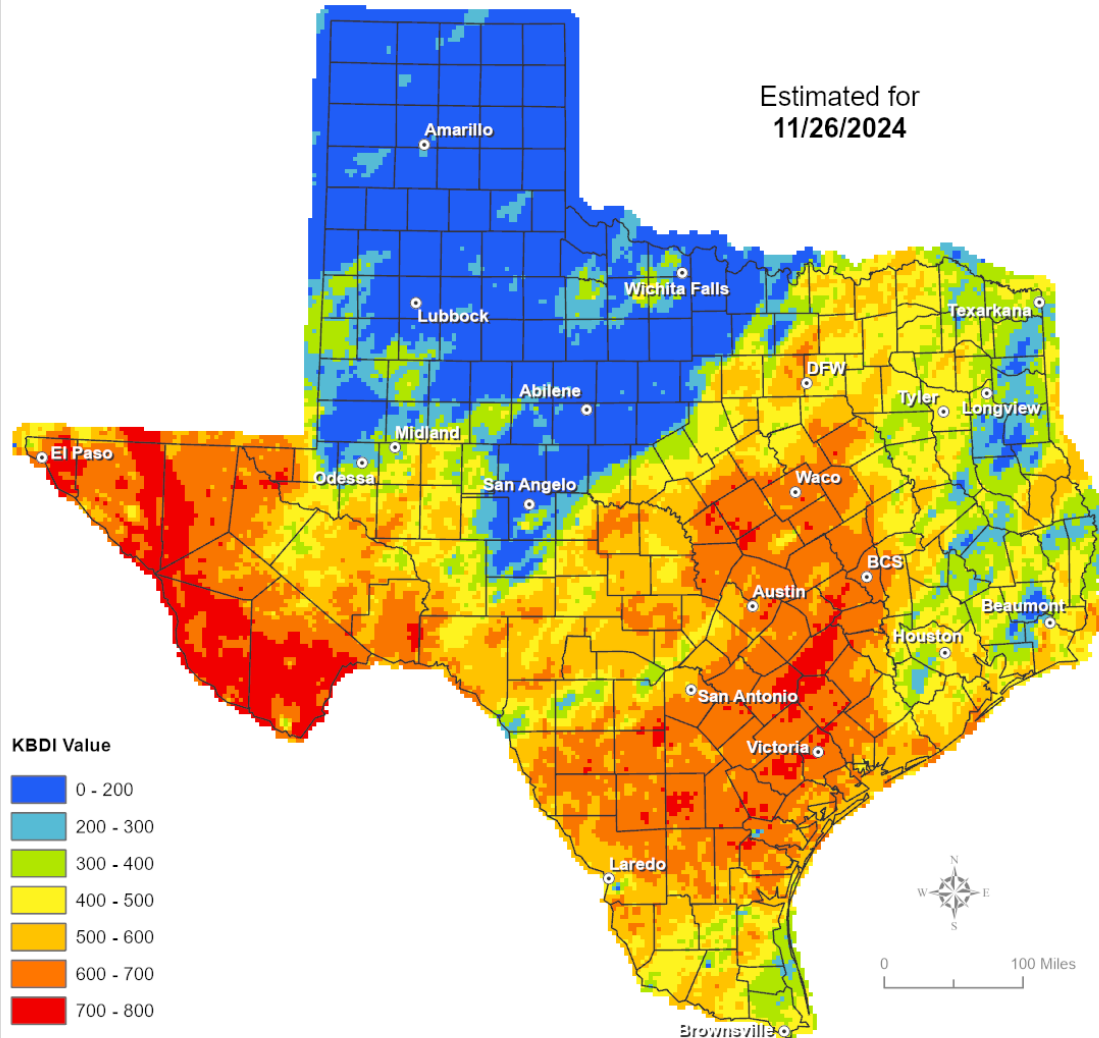
RED FLAG WARNINGS: www.weather.gov
 Additional map formats available at <https://tfsweb.tamu.edu/Burnbans/>

Keetch-Byram Drought Index

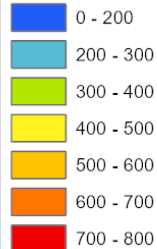
Keetch-Byram Drought Index

(4 km x 4 km resolution)

Estimated for
11/26/2024

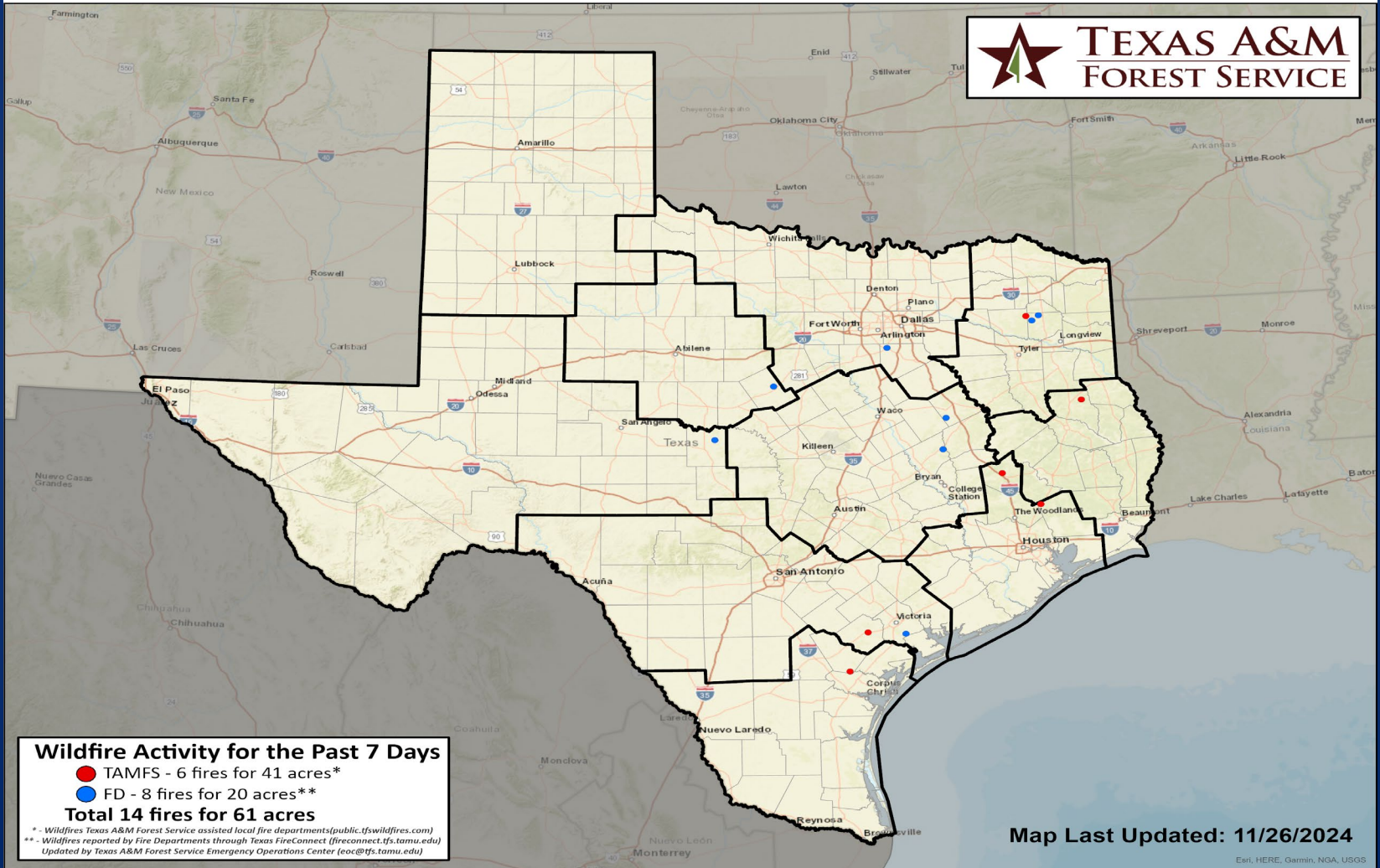


KBDI Value



Fire Activity (*Last 24 Hours)

Report of 578 (no changes) fires and 1,282,581 (no changes) acres have been burned this year. There are 117 (no changes) counties with burn bans. The Keetch-Byram Drought Index list contains 143 (+2) counties with an average over 400.



Statewide Significant Events

DATES		LOCATION	EVENT
11/26/24	11/28/24	Potter	Amarillo Farm & Ranch Show