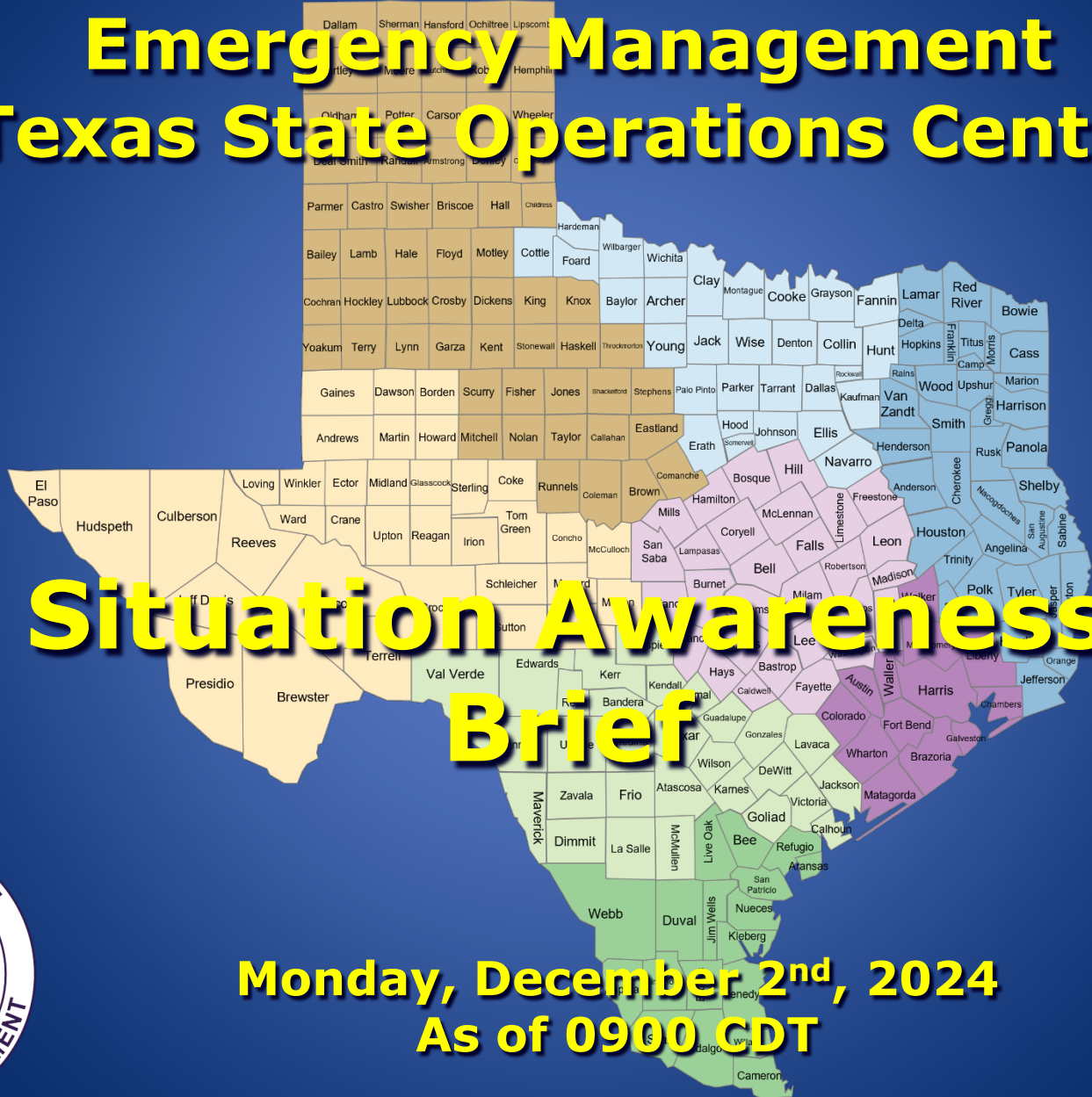


# Texas Division of Emergency Management Texas State Operations Center



**Monday, December 2<sup>nd</sup>, 2024  
As of 0900 CDT**

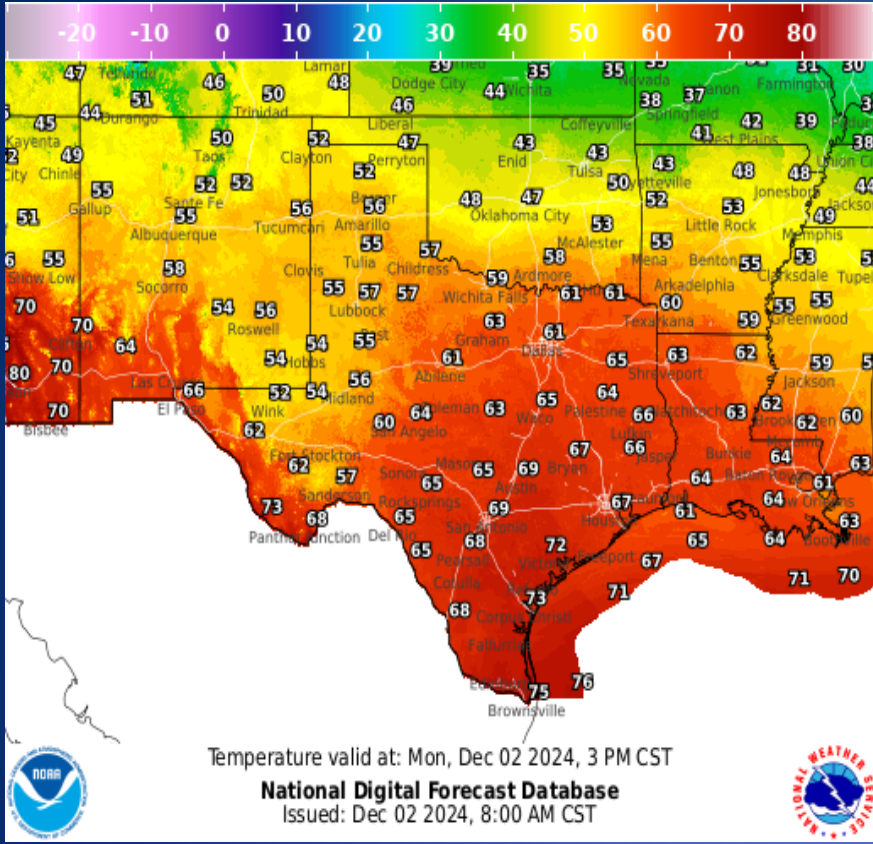
# Incidents Reported to the State Operations Center (last 24 hours)

<b>DATE</b>	<b>SUBJECT</b>	<b>LOCATION</b>
12/01/24	Initial Report of a Boil Water Notice	Ellis County
12/01/24	Update Report of a Boil Water Notice	Ellis County
12/01/24	Update Report #2 of a Boil Water Notice	Ellis County
12/02/24	Initial Report of a Road Closure of US 77	Refugio County
12/02/24	Final Report of the Road Closure of US 77	Refugio County

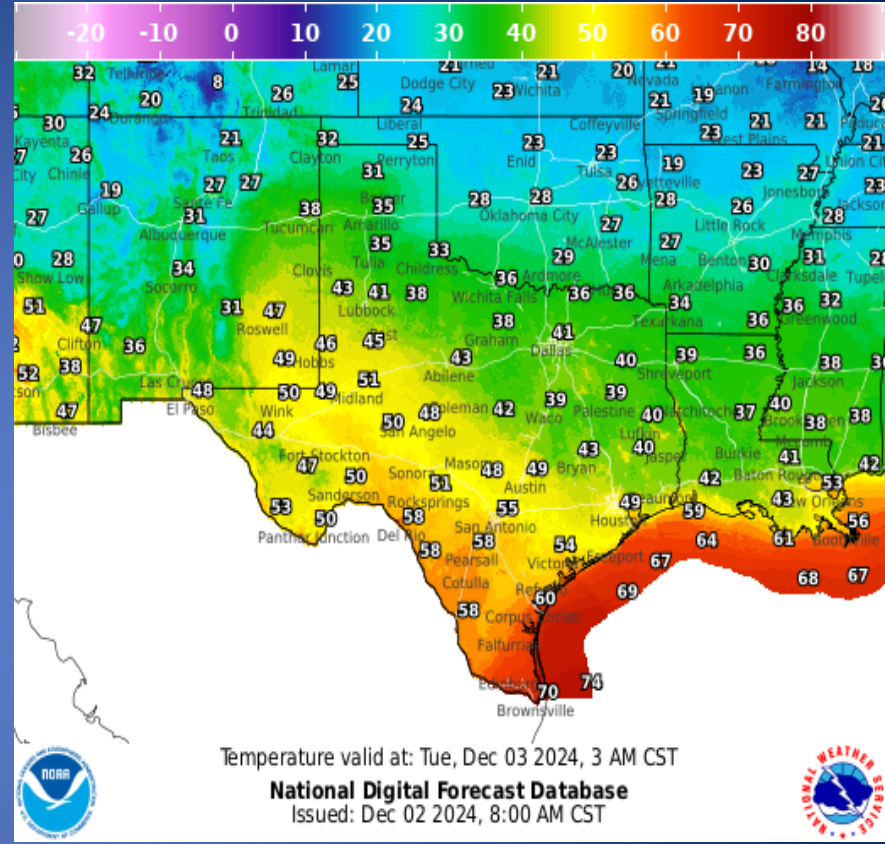
# Informational Products Distributed by the State Operations Center

<b>DATE</b>	<b>SUBJECT</b>
12/01/24	NWS Southern Region ROC: State of Texas Weekly Outlook - Monday, Dec 2, 2024 through Sunday, Dec 8, 2024
12/02/24	NWS Brownsville: High Risk of Rip Currents
12/02/24	NWS El Paso, TX/Santa Teresa, NM: Weather Hazards Outlook
12/02/24	Daily NWS Threat Brief for FEMA Region 6

# Weather Forecast

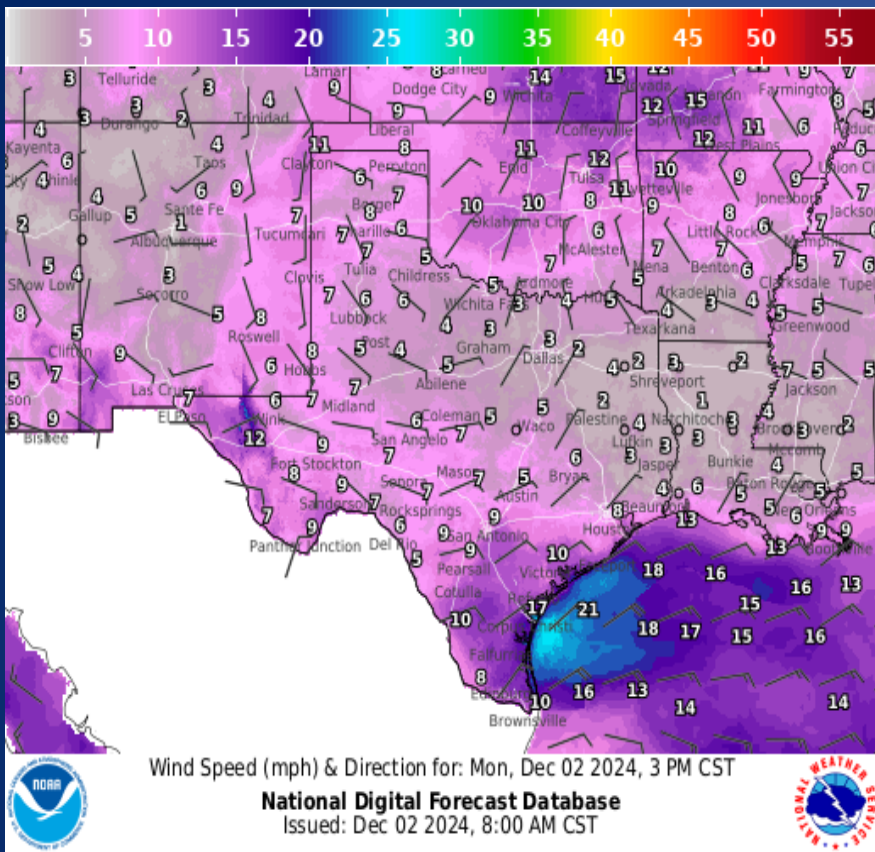


## Highs

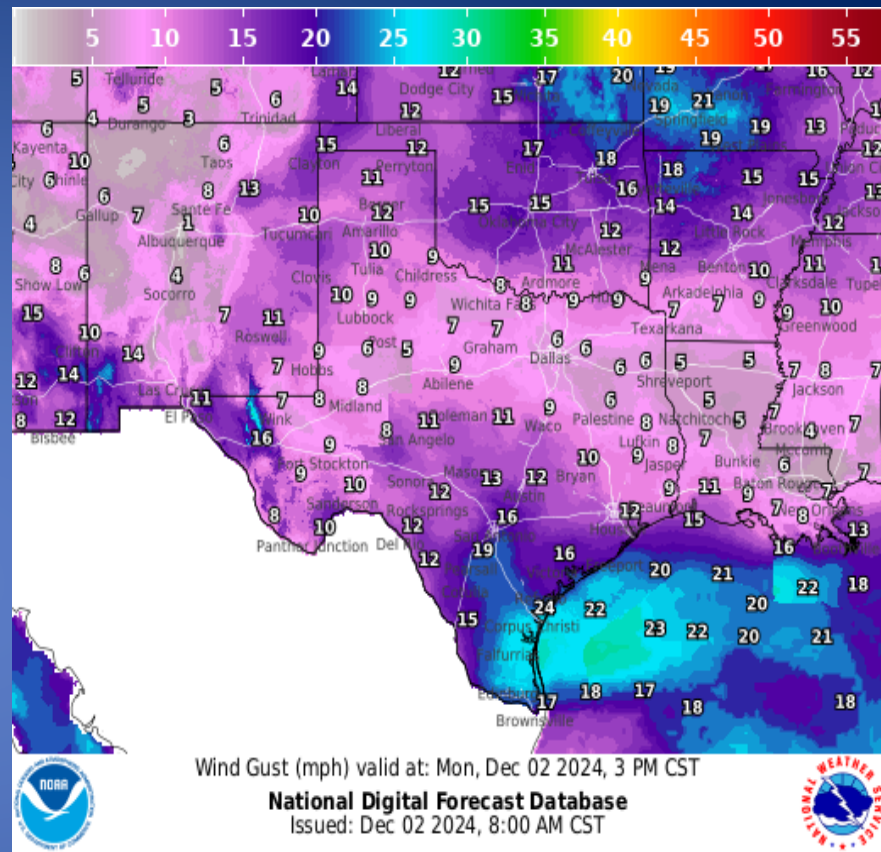


## Lows

# Weather Forecast



## Wind Speeds



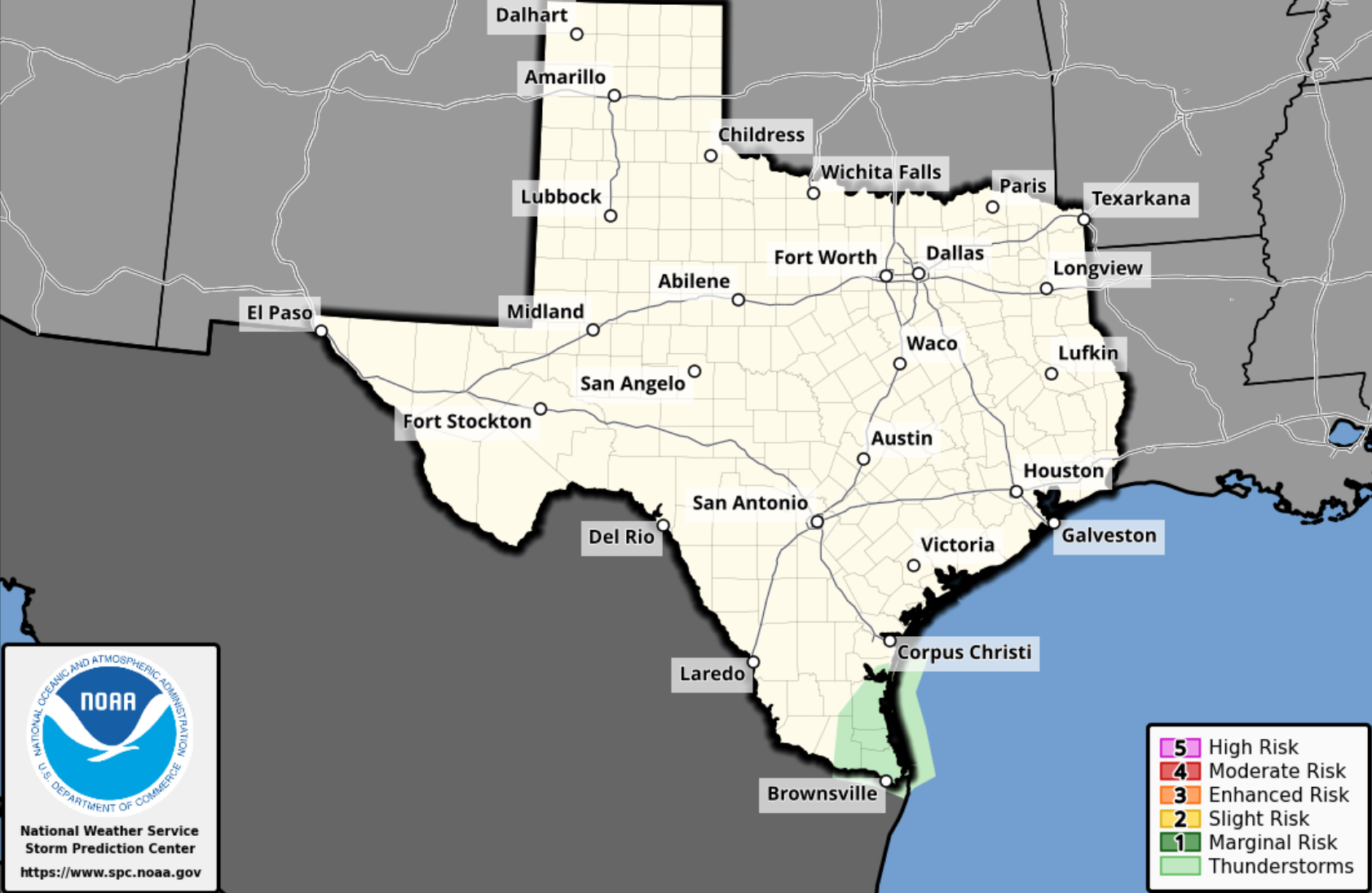
## Gusts

# Hazardous Weather

Highlighted Area: Texas

## Severe Weather Outlook Monday, December 02, 2024

Last Updated: Dec 02 2024 0650 AM CST  
Valid Until: Dec 03 2024 0600 AM CST

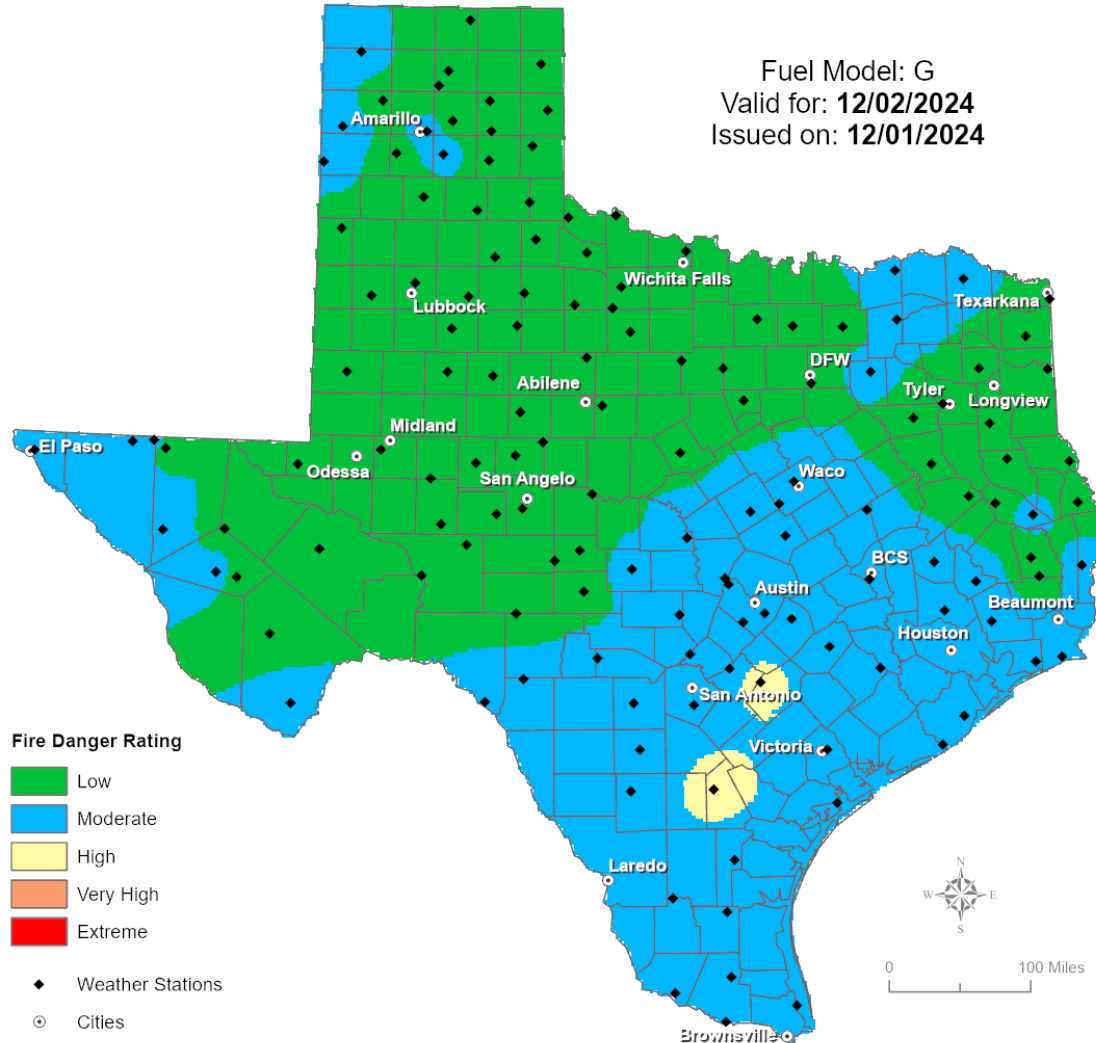


5	High Risk
4	Moderate Risk
3	Enhanced Risk
2	Slight Risk
1	Marginal Risk
	Thunderstorms

# Fire Danger Forecast

## Forecast Fire Danger

Fuel Model: G  
Valid for: **12/02/2024**  
Issued on: **12/01/2024**



# Burn Ban

## OUTDOOR BURN BANS

November 29, 2024

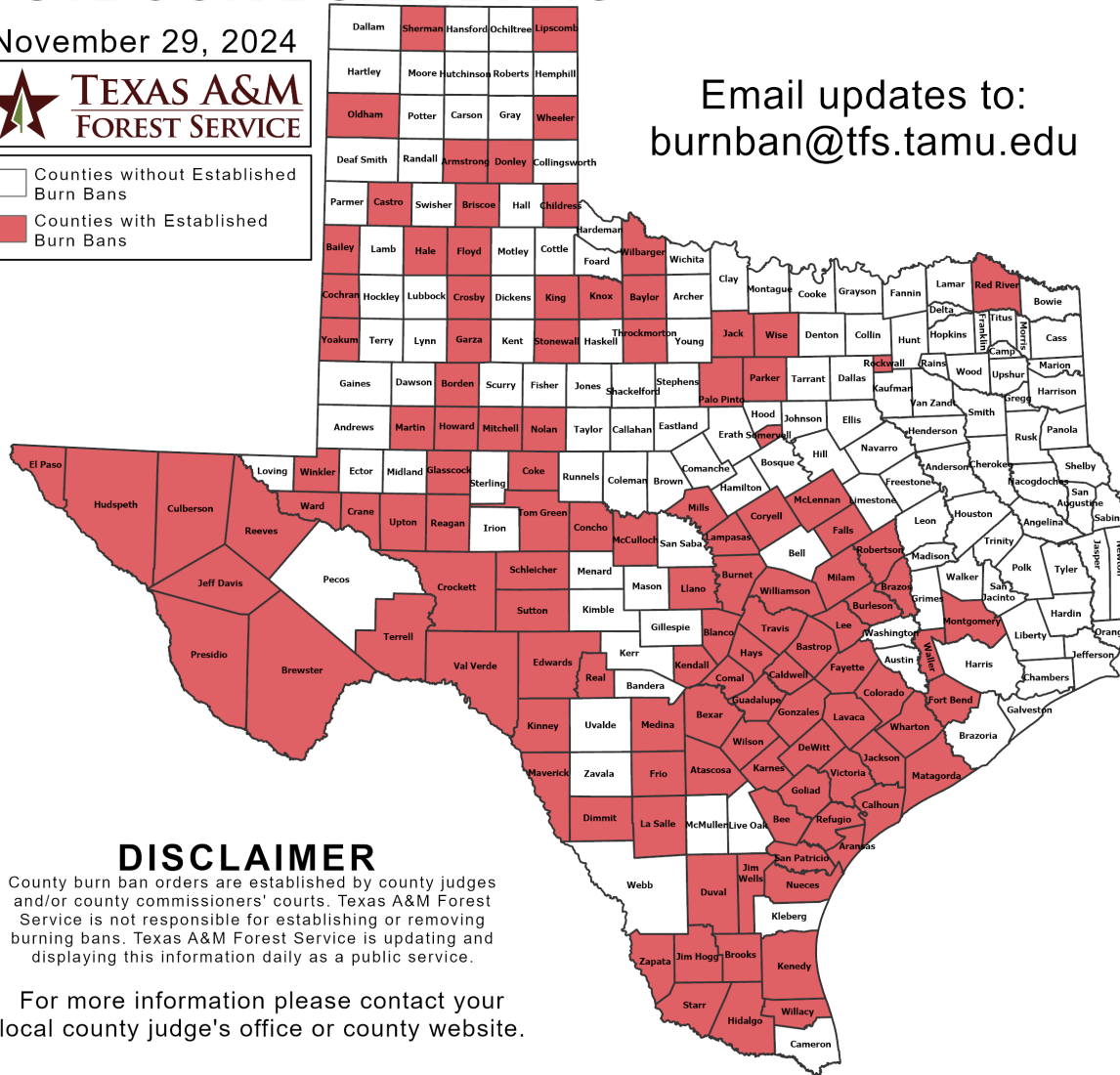


Counties without Established Burn Bans  
Counties with Established Burn Bans

Email updates to:  
[burnban@tfs.tamu.edu](mailto:burnban@tfs.tamu.edu)

### Counties with Burn Bans: 117

- Aransas
- Armstrong
- Atascosa
- Bailey
- Bastrop
- Baylor
- Bee
- Bexar
- Blanco
- Borden
- Brazos
- Brewster
- Briscoe
- Brooks
- Burleson
- Burnet
- Caldwell
- Calhoun
- Castro
- Childress
- Cochran
- Coke
- Colorado
- Comal
- Concho
- Coryell
- Crane
- Crockett
- Crosby
- Culberson
- DeWitt
- Dimmit
- Donley
- Duval
- Edwards
- El Paso
- Falls
- Fayette
- Floyd
- Fort Bend
- Frio
- Garza
- Glasscock
- Goliad
- Gonzales
- Guadalupe
- Hale
- Hays
- Hidalgo
- Howard
- Hudspeth
- Jack
- Jackson
- Jeff Davis
- Jim Hogg
- Jim Wells
- Karnes
- Kendall
- Kenedy
- King
- Kinney
- Knox
- Lampasas
- La Salle
- Lavaca
- Lee
- Lipscomb
- Llano
- McCulloch
- McLennan
- Martin
- Matagorda
- Maverick
- Medina
- Milam
- Mills
- Mitchell
- Montgomery
- Nolan
- Nueces
- Oldham
- Palo Pinto
- Parker
- Presidio
- Reagan
- Real
- Red River
- Reeves
- Refugio
- Robertson
- Rockwall
- San Antonio
- San Patricio
- Schleicher
- Sherman
- Somervell
- Starr
- Stonewall
- Sutton
- Terrell
- Throckmorton
- Tom Green
- Travis
- Upton
- Val Verde
- Victoria
- Waller
- Ward
- Wharton
- Wheeler
- Wilbarger
- Willacy
- Williamson
- Wilson
- Winkler
- Wise
- Yoakum
- Zapata



### DISCLAIMER

County burn ban orders are established by county judges and/or county commissioners' courts. Texas A&M Forest Service is not responsible for establishing or removing burning bans. Texas A&M Forest Service is updating and displaying this information daily as a public service.

For more information please contact your local county judge's office or county website.

RED FLAG WARNINGS: [www.weather.gov](http://www.weather.gov)  
Additional map formats available at <https://tfsweb.tamu.edu/Burnbans/>

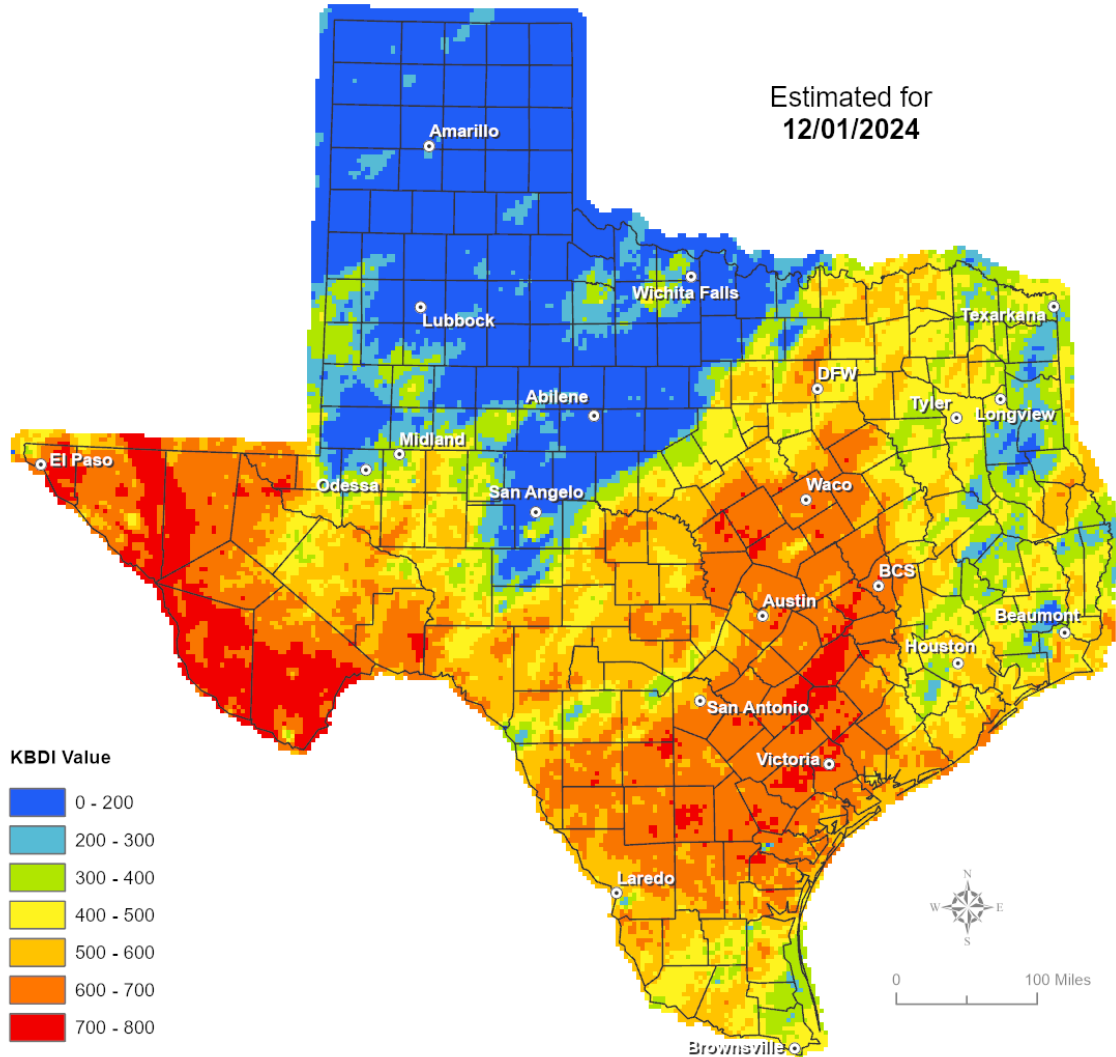


# Keetch-Byram Drought Index

## Keetch-Byram Drought Index

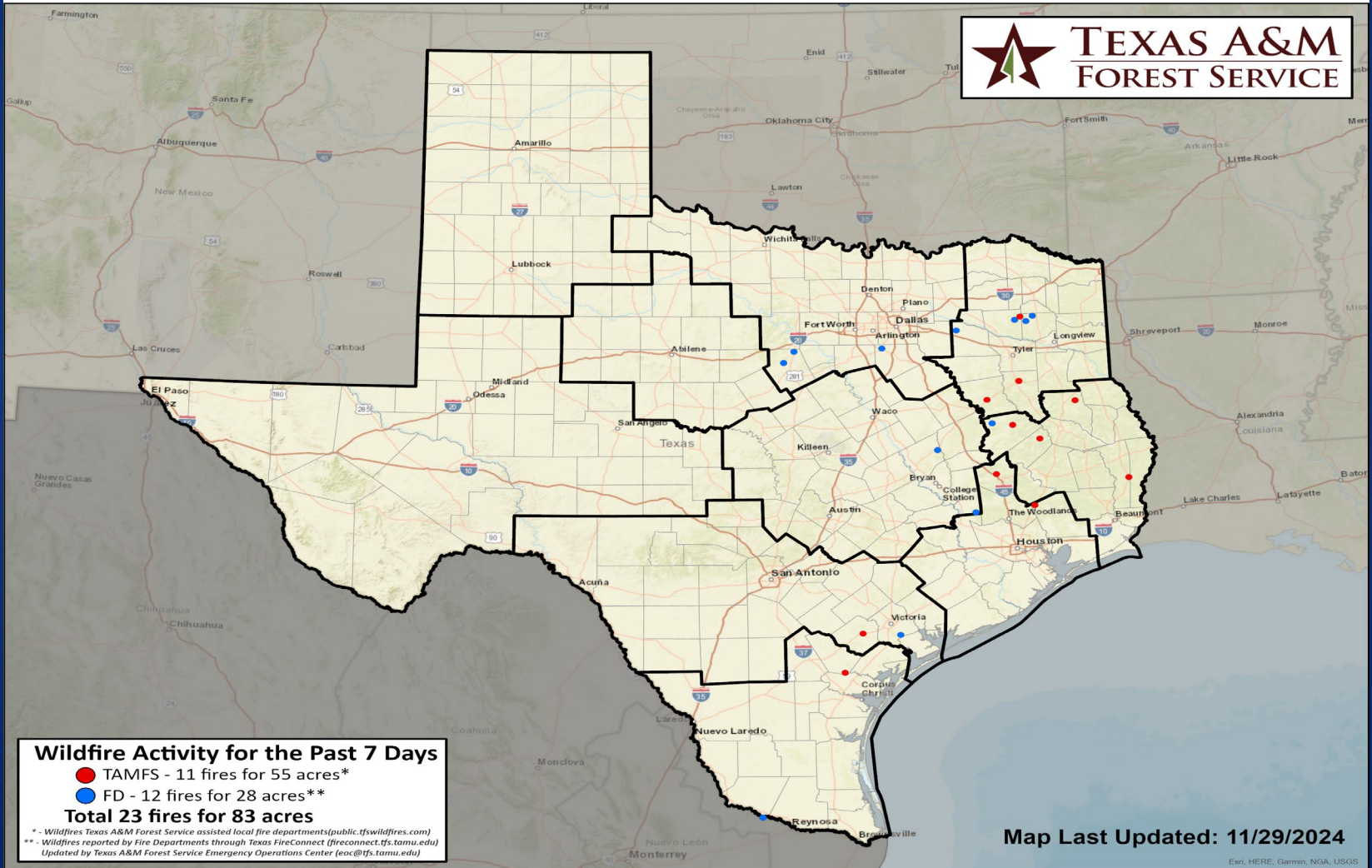
(4 km x 4 km resolution)

Estimated for  
12/01/2024



# Fire Activity (\*Last 24 Hours)

Report of 583 (No Change) fires and 1,282,595 (No Change) acres have been burned this year. There are 117 (No Change) counties with burn bans. The Keetch-Byram Drought Index list contains 150 (+2) counties with an average over 400.



# Training

DATES		TITLE	COURSE	LOCATION
12/01/24	12/03/24	Intermediate Incident Command System for Expanding Incidents	G-300	Houston
12/02/24	12/03/24	Continuity of Operations Program Management	L-1302	San Antonio
12/02/24	12/04/24	Intermediate Incident Command System for Expanding Incidents	G-300	Cotulla/Hybrid
12/02/24	12/04/24	Intermediate Incident Command System for Expanding Incidents	G-300	Houston/Hybrid
12/02/24	12/04/24	Intermediate Incident Command System for Expanding Incidents	G-300	Houston
12/02/24	12/04/24	Intermediate Incident Command System for Expanding Incidents	G-300	San Antonio/Hybrid
12/02/24	12/04/24	Intermediate Incident Command System for Expanding Incidents	G-300	Waco
12/02/24	12/04/24	Intermediate Incident Command System for Expanding Incidents	G-300	Waxahachie