

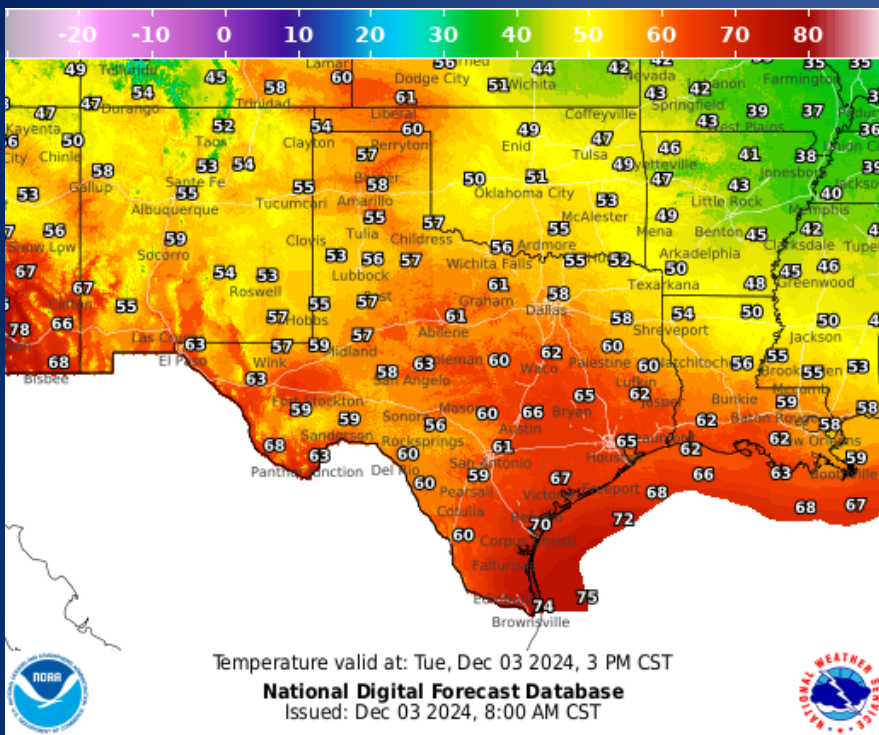
Incidents Reported to the State Operations Center (last 24 hours)

DATE	SUBJECT	LOCATION
12/02/24	Initial Report of a Wildfire	Karnes County
12/02/24	Initial Report of the Pump Station Road Derailment	Montague County
12/02/24	Initial Report of the Turquoise Fire	Victoria County
12/02/24	Report of a Grass Fire	DeWitt County
12/02/24	Update Report #3 of a Boil Water Notice	Ellis County
12/02/24	Final Report of the Refraking Fire	Karnes County
12/02/24	Update Report of the Percolator Fire	Victoria County
12/02/24	Report of the Walker 3388 Fire	Walker County
12/02/24	Update Report #2 of the Percolator Fire	Victoria County
12/02/24	Initial Report of the Harris 3389 Fire	Harris County
12/03/24	Final Report of the Percolator Fire	Victoria County

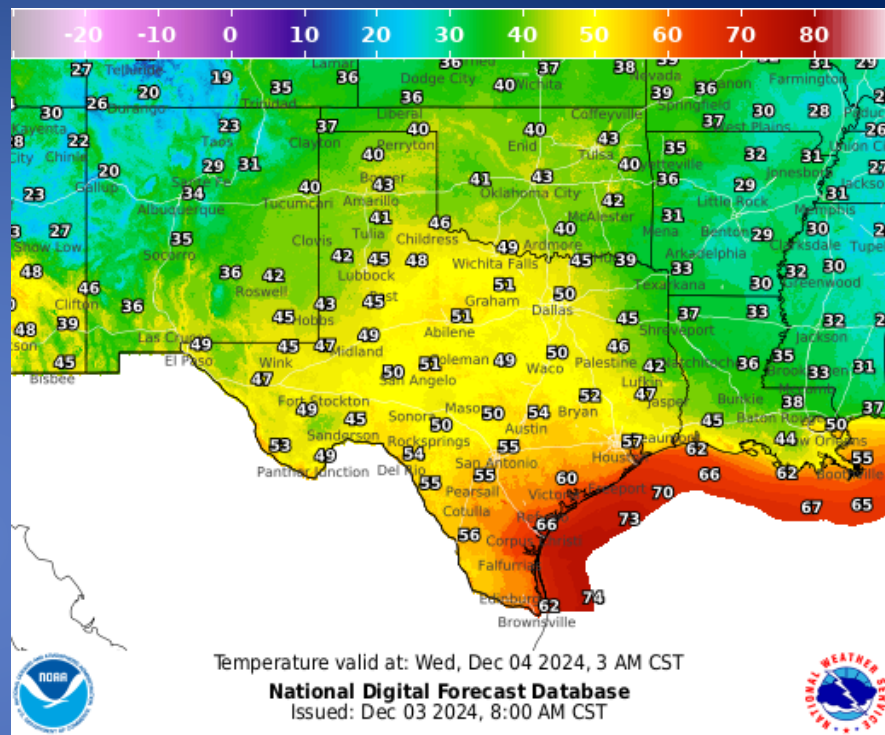
Informational Products Distributed by the State Operations Center

DATE	SUBJECT
12/02/24	NWS West Gulf RFC: Weather Outlook
12/02/24	Texas A&M Forest Service: Texas Fire Potential Update
12/02/24	NWS Midland/Odessa: Weekly Weather Hazards Briefing Dec. 2-8
12/02/24	NWS Lubbock: Public Information Statement for Dickens NOAA Weather Radio Outage
12/03/24	NWS Brownsville: High Rip Current Risk
12/03/24	Daily NWS Threat Brief for FEMA Region 6
12/03/24	NWS Corpus Christi: High Risk of Rip Currents Through Wednesday

Weather Forecast

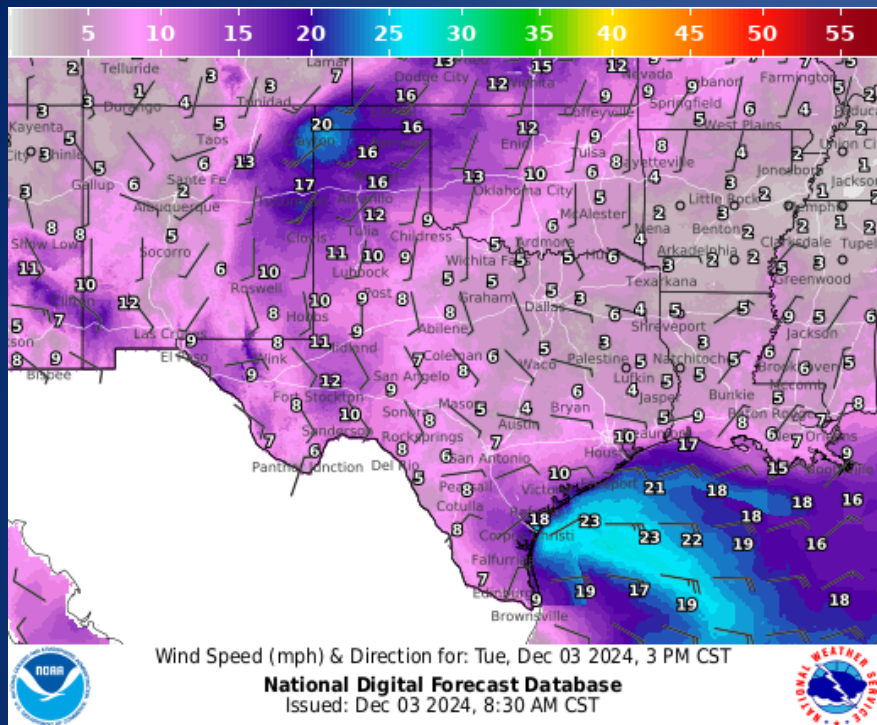


Highs

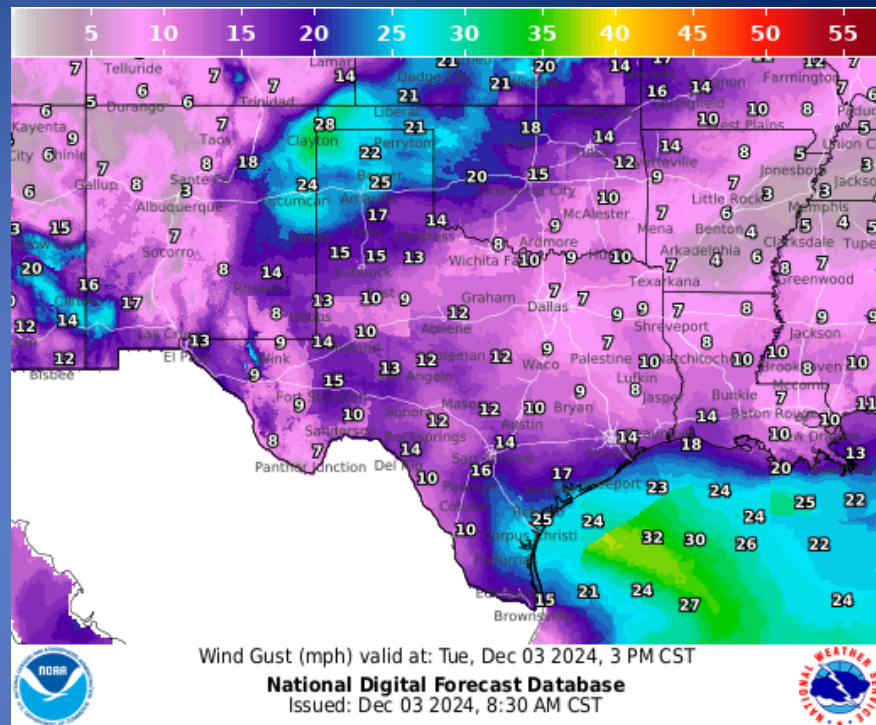


Lows

Weather Forecast



Wind Speeds



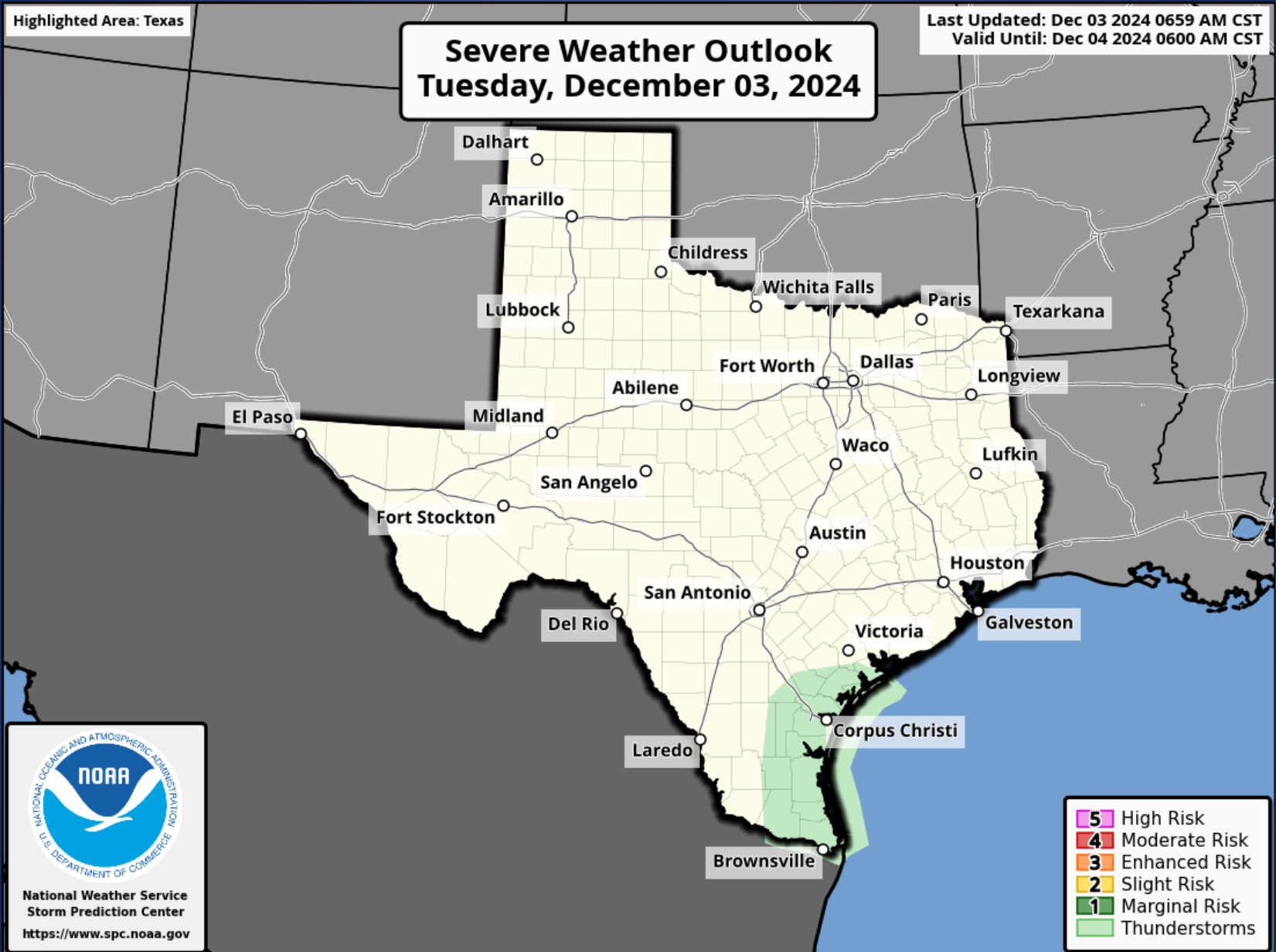
Gusts

Hazardous Weather

Highlighted Area: Texas

Last Updated: Dec 03 2024 0659 AM CST
Valid Until: Dec 04 2024 0600 AM CST

Severe Weather Outlook Tuesday, December 03, 2024



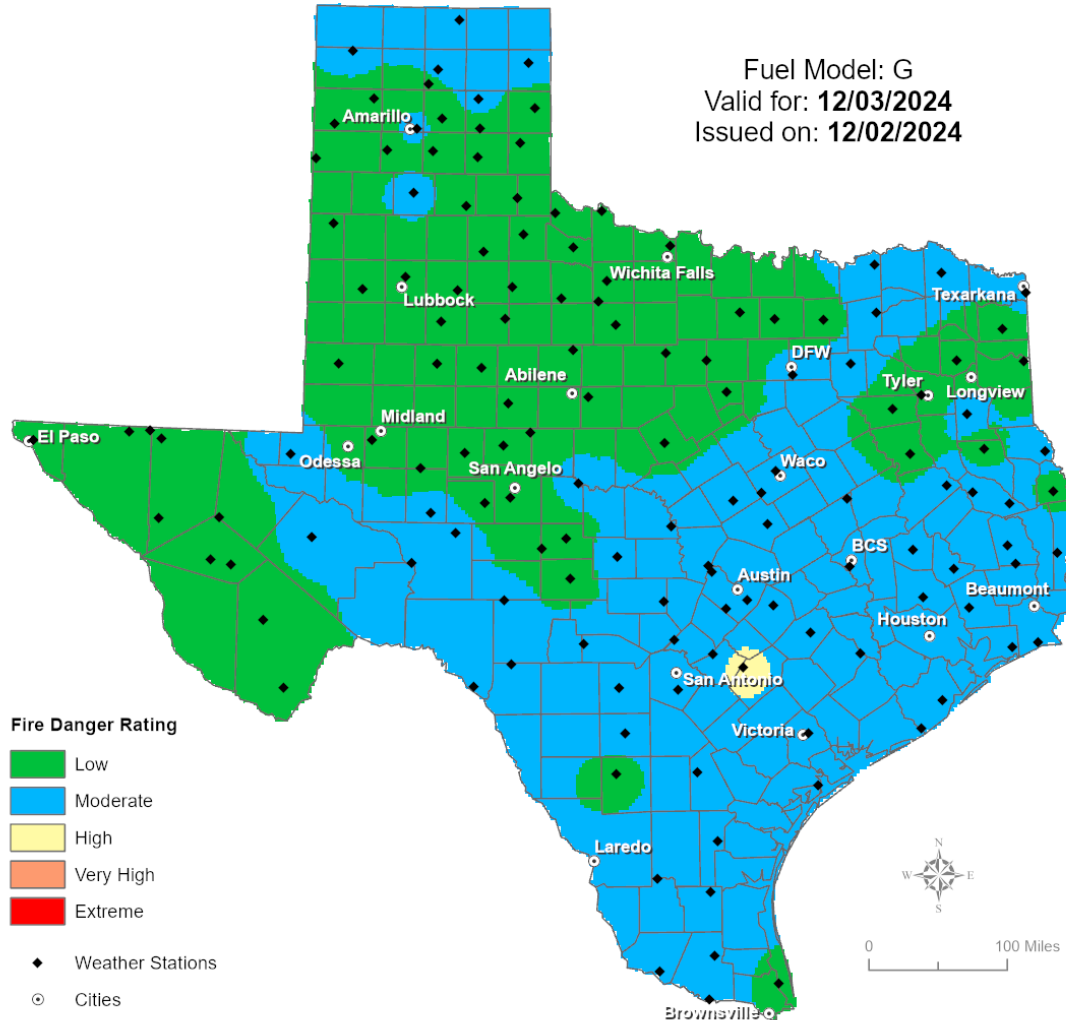
National Weather Service
Storm Prediction Center
<https://www.spc.noaa.gov>

- 5 High Risk
- 4 Moderate Risk
- 3 Enhanced Risk
- 2 Slight Risk
- 1 Marginal Risk
- Thunderstorms

Fire Danger Forecast

Forecast Fire Danger

Fuel Model: G
Valid for: 12/03/2024
Issued on: 12/02/2024



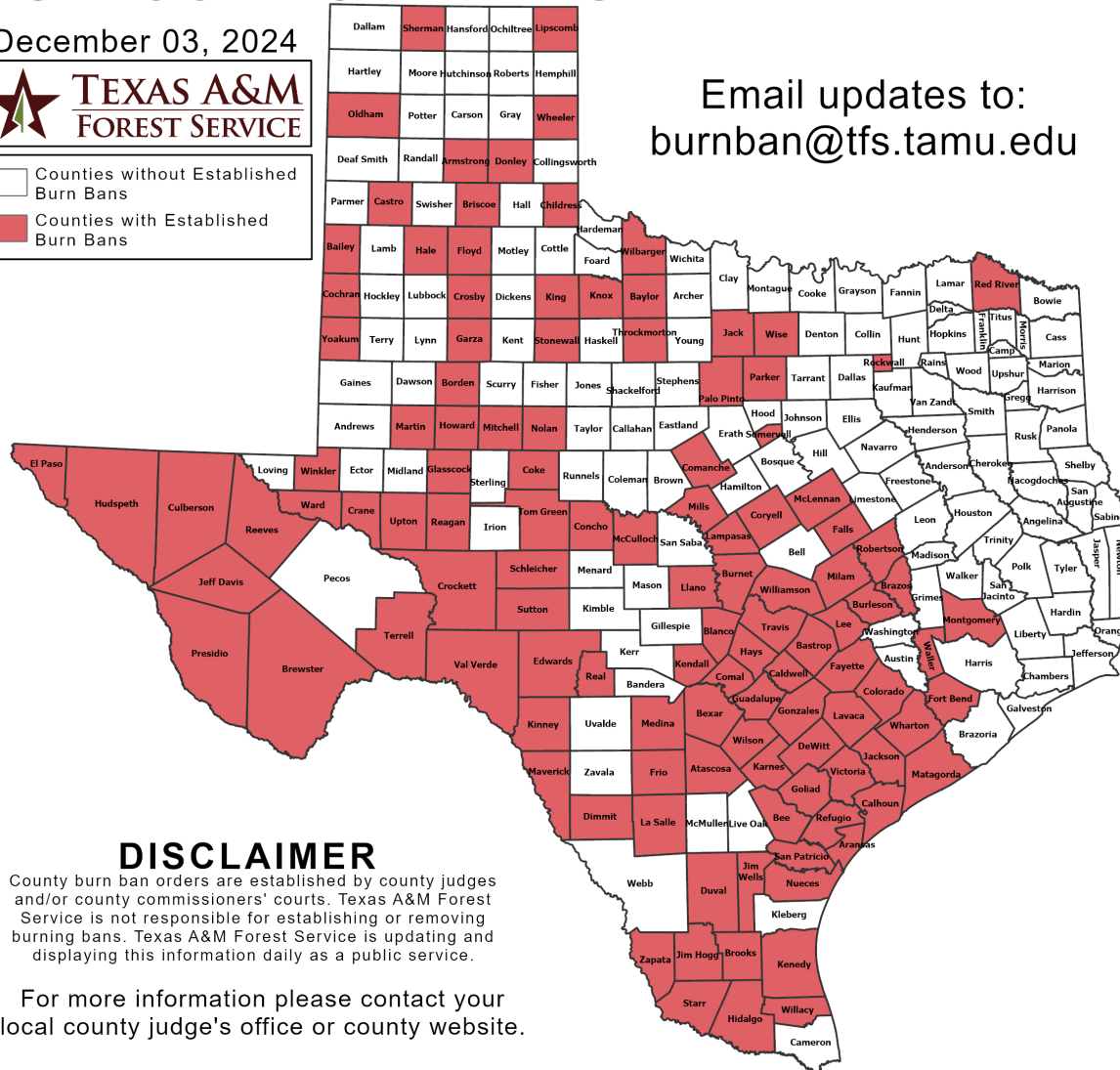
Burn Ban

OUTDOOR BURN BANS

December 03, 2024



Counties without Established Burn Bans
 Counties with Established Burn Bans



Email updates to:
burnban@tfs.tamu.edu

Counties with Burn Bans: 118

- Aransas
- Armstrong
- Atascosa
- Bailey
- Bastrop
- Baylor
- Bee
- Bexar
- Blanco
- Borden
- Brazos
- Brewster
- Briscoe
- Brooks
- Burleson
- Burnet
- Caldwell
- Calhoun
- Castro
- Childress
- Cochran
- Coke
- Colorado
- Comal
- Comanche
- Concho
- Coryell
- Crane
- Crockett
- Crosby
- Culberson
- DeWitt
- Dimmit
- Donley
- Duval
- Edwards
- El Paso
- Falls
- Fayette
- Floyd
- Fort Bend
- Frio
- Garza
- Glasscock
- Goliad
- Gonzales
- Guadalupe
- Hale
- Hays
- Hidalgo
- Howard
- Hudspeth
- Jack
- Jackson
- Jeff Davis
- Jim Hogg
- Jim Wells
- Karnes
- Kendall
- Kenedy
- King
- Kinney
- Knox
- Lampasas
- La Salle
- Lavaca
- Lee
- Lipscomb
- Llano
- McCulloch
- McLennan
- Martin
- Matagorda
- Maverick
- Medina
- Milam
- Mills
- Mitchell
- Montgomery
- Nolan
- Nueces
- Oldham
- Palo Pinto
- Parker
- Presidio
- Reagan
- Real
- Red River
- Reeves
- Refugio
- Robertson
- Rockwall
- San Patricio
- Schleicher
- Sherman
- Somervell
- Starr
- Stonewall
- Sutton
- Terrell
- Throckmorton
- Tom Green
- Travis
- Upton
- Victoria
- Waller
- Ward
- Wharton
- Wheeler
- Wilbarger
- Willacy
- Williamson
- Wilson
- Winkler
- Wise
- Yoakum
- Zapata

DISCLAIMER

County burn ban orders are established by county judges and/or county commissioners' courts. Texas A&M Forest Service is not responsible for establishing or removing burning bans. Texas A&M Forest Service is updating and displaying this information daily as a public service.

For more information please contact your local county judge's office or county website.

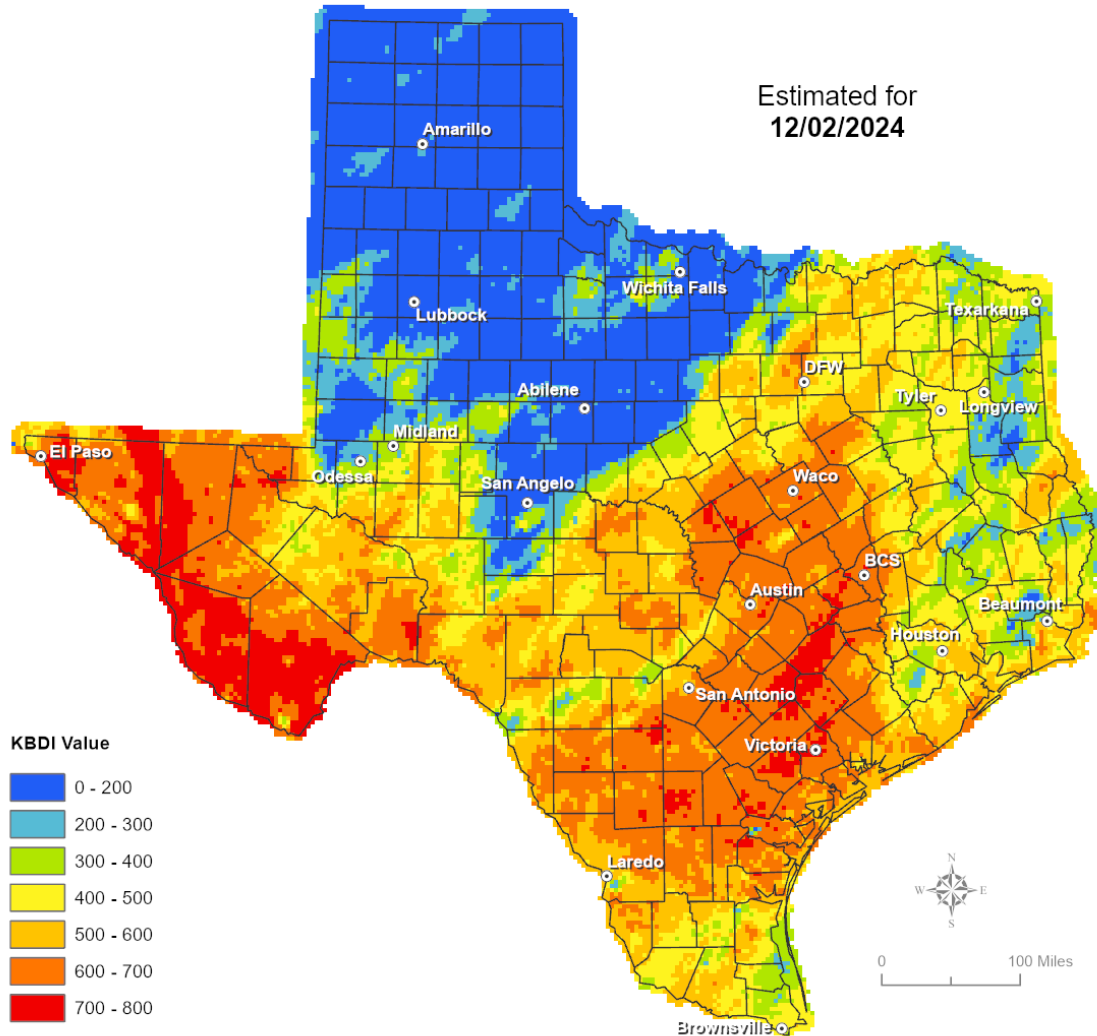
RED FLAG WARNINGS: www.weather.gov
 Additional map formats available at <https://tfsweb.tamu.edu/Burnbans/>

Keetch-Byram Drought Index

Keetch-Byram Drought Index

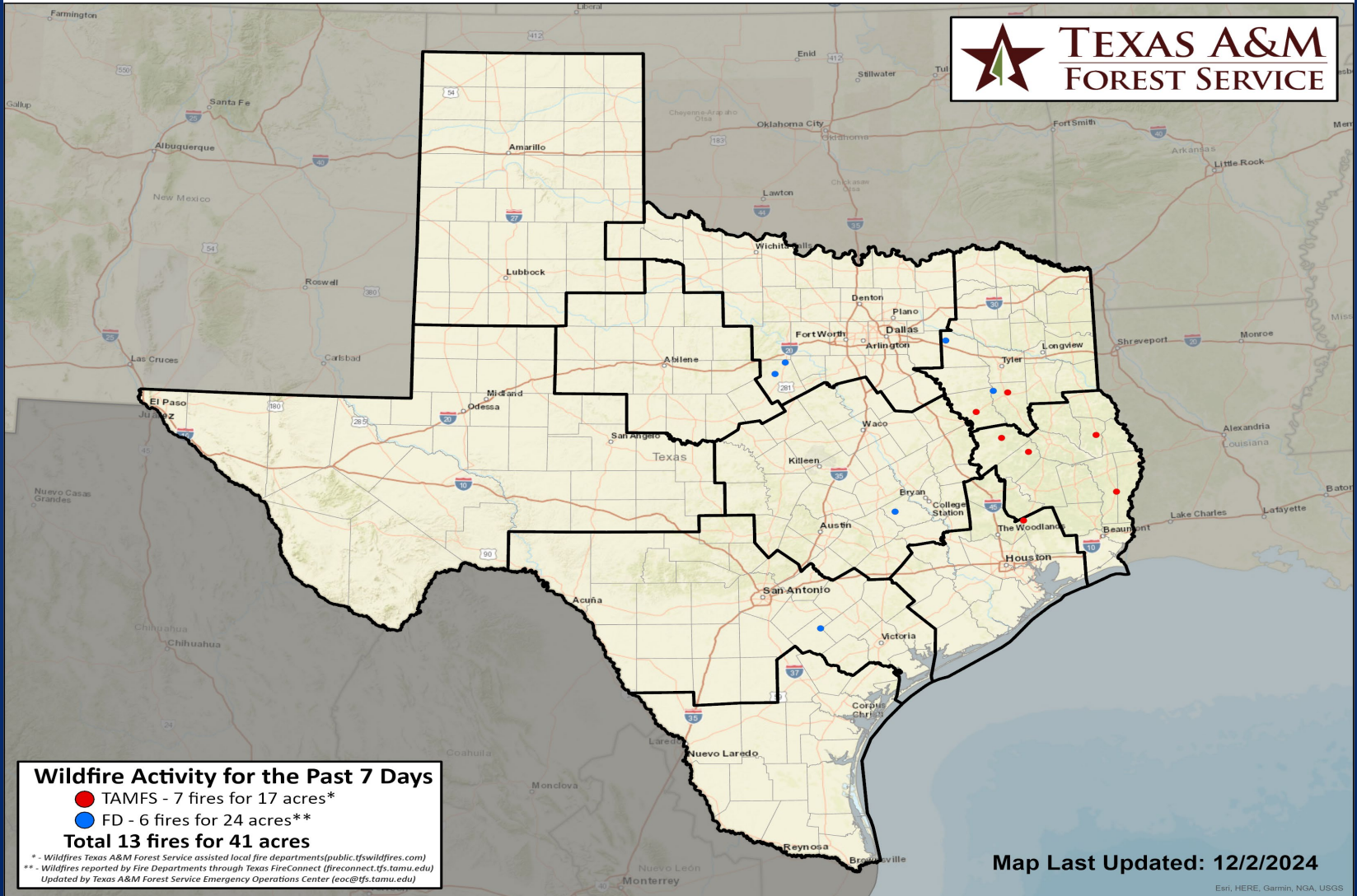
(4 km x 4 km resolution)

Estimated for
12/02/2024



Fire Activity (*Last 24 Hours)

Report of 585 (+2) fires and 1,282,597 (+2) acres have been burned this year. There are 118 (+1) counties with burn bans. The Keetch-Byram Drought Index list contains 151 (+1) counties with an average over 400.



Training

DATES		TITLE	COURSE	LOCATION
12/02/24	12/03/24	Continuity of Operations Program Management	L-1302	San Antonio
12/02/24	12/04/24	Intermediate Incident Command System for Expanding Incidents	G-300	Cotulla/Hybrid
12/02/24	12/04/24	Intermediate Incident Command System for Expanding Incidents	G-300	Houston/Hybrid
12/02/24	12/04/24	Intermediate Incident Command System for Expanding Incidents	G-300	Houston
12/02/24	12/04/24	Intermediate Incident Command System for Expanding Incidents	G-300	San Antonio/Hybrid
12/02/24	12/04/24	Intermediate Incident Command System for Expanding Incidents	G-300	Waco
12/02/24	12/04/24	Intermediate Incident Command System for Expanding Incidents	G-300	Waxahachie
12/03/24	12/04/24	Emergency Planning	G-235	El Paso
12/03/24	12/05/24	Public Information Basics	L-105	Houston
12/03/24	12/06/24	NIMS ICS All-Hazards Resources and Demobilization Unit Leaders	L-965	Houston