

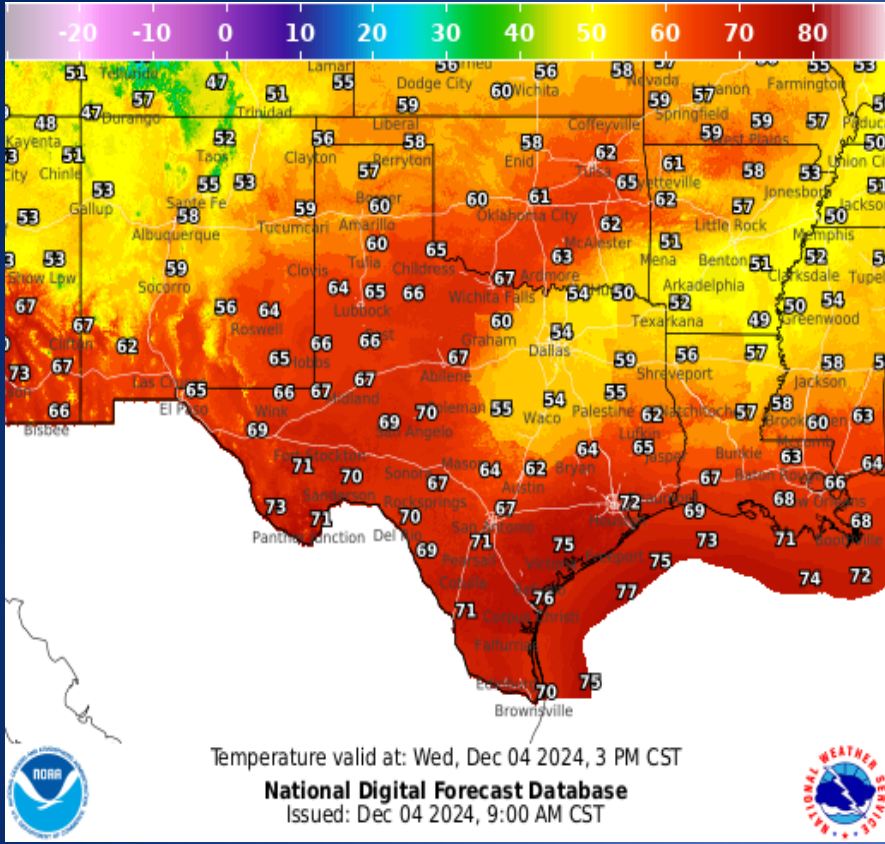
Incidents Reported to the State Operations Center (last 24 hours)

DATE	SUBJECT	LOCATION
12/03/24	Final Report of the Harris 3389 Fire	Harris County
12/03/24	Initial Report of a Wildfire	Montgomery County
12/03/24	Final Report of the Montgomery 3401 Fire	Montgomery County
12/03/24	Final Report of a Boil Water Notice	Brazoria County
12/03/24	Preliminary Earthquake Report (M3.8)	Culberson County
12/04/24	Initial Report of Road Closure for US 281	Live Oak County

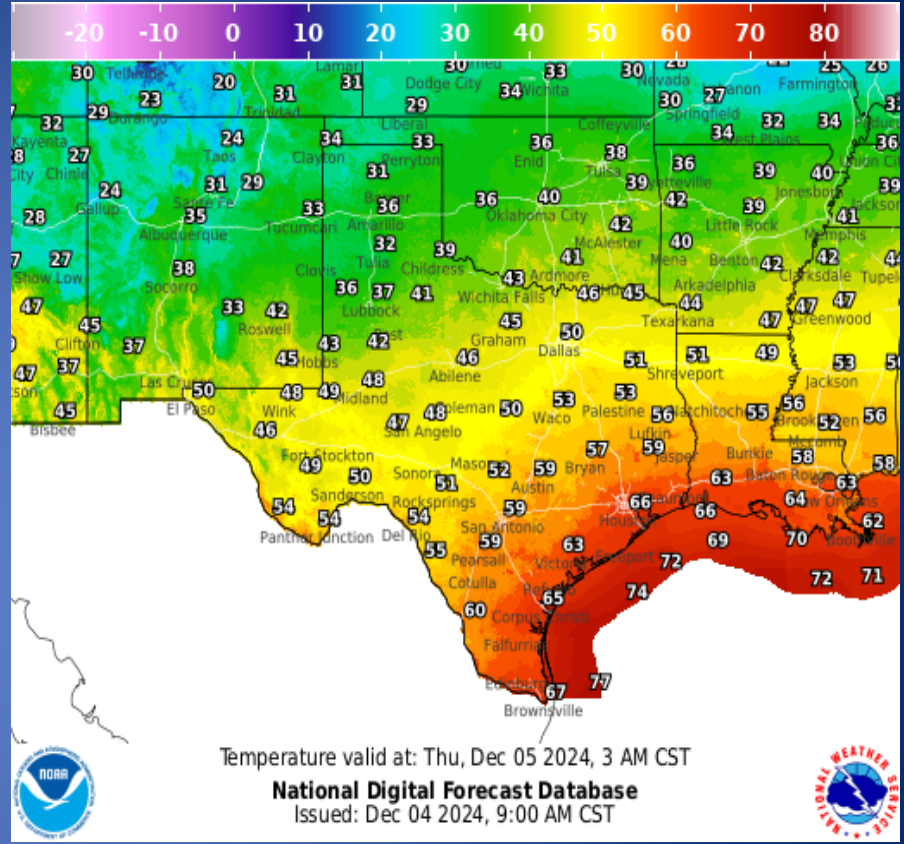
Informational Products Distributed by the State Operations Center

DATE	SUBJECT
12/03/24	Annual National Incident Management System (NIMS) Survey
12/04/24	NWS Brownsville: High Rip Risk and High Surf
12/04/24	Daily NWS Threat Brief for FEMA Region 6

Weather Forecast

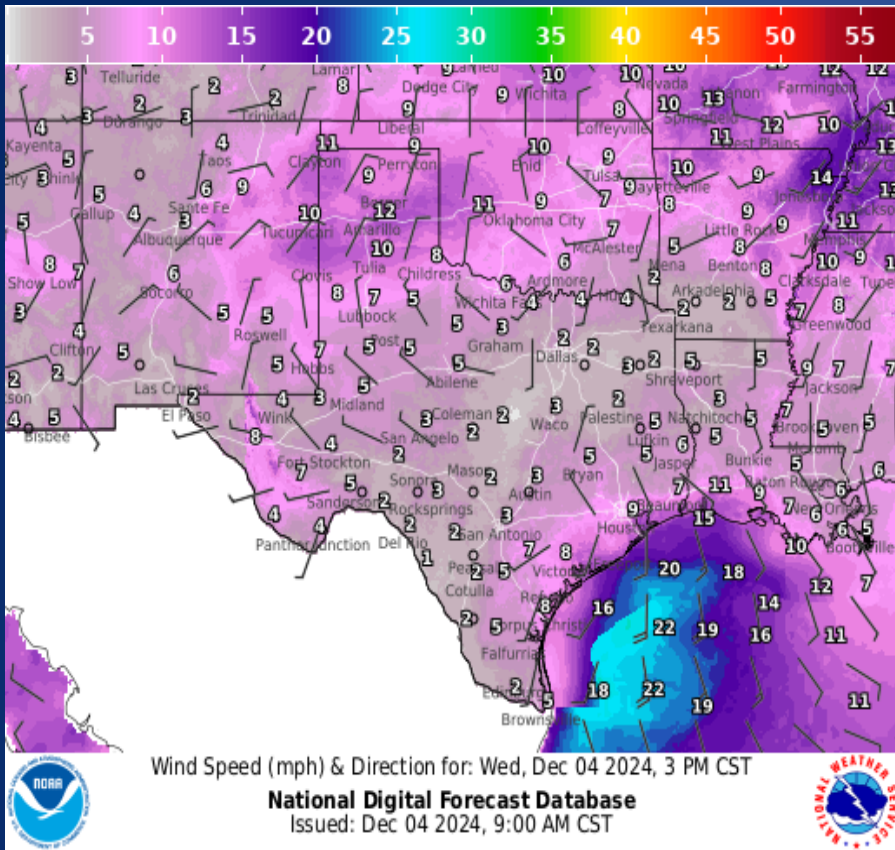


Highs

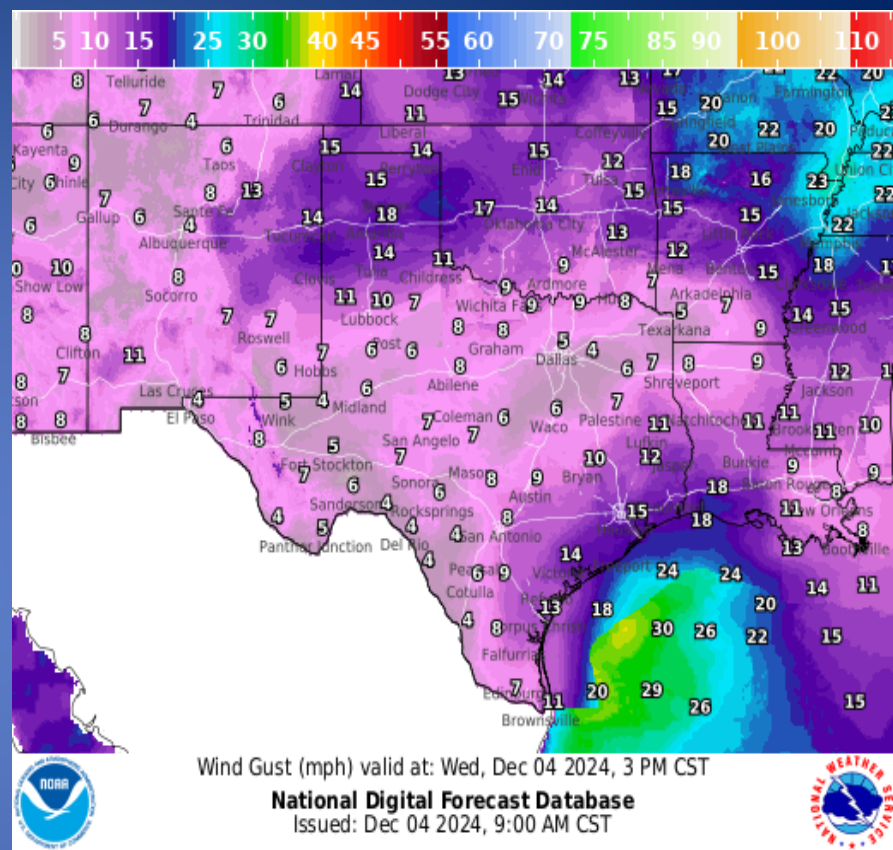


Lows

Weather Forecast



Wind Speeds



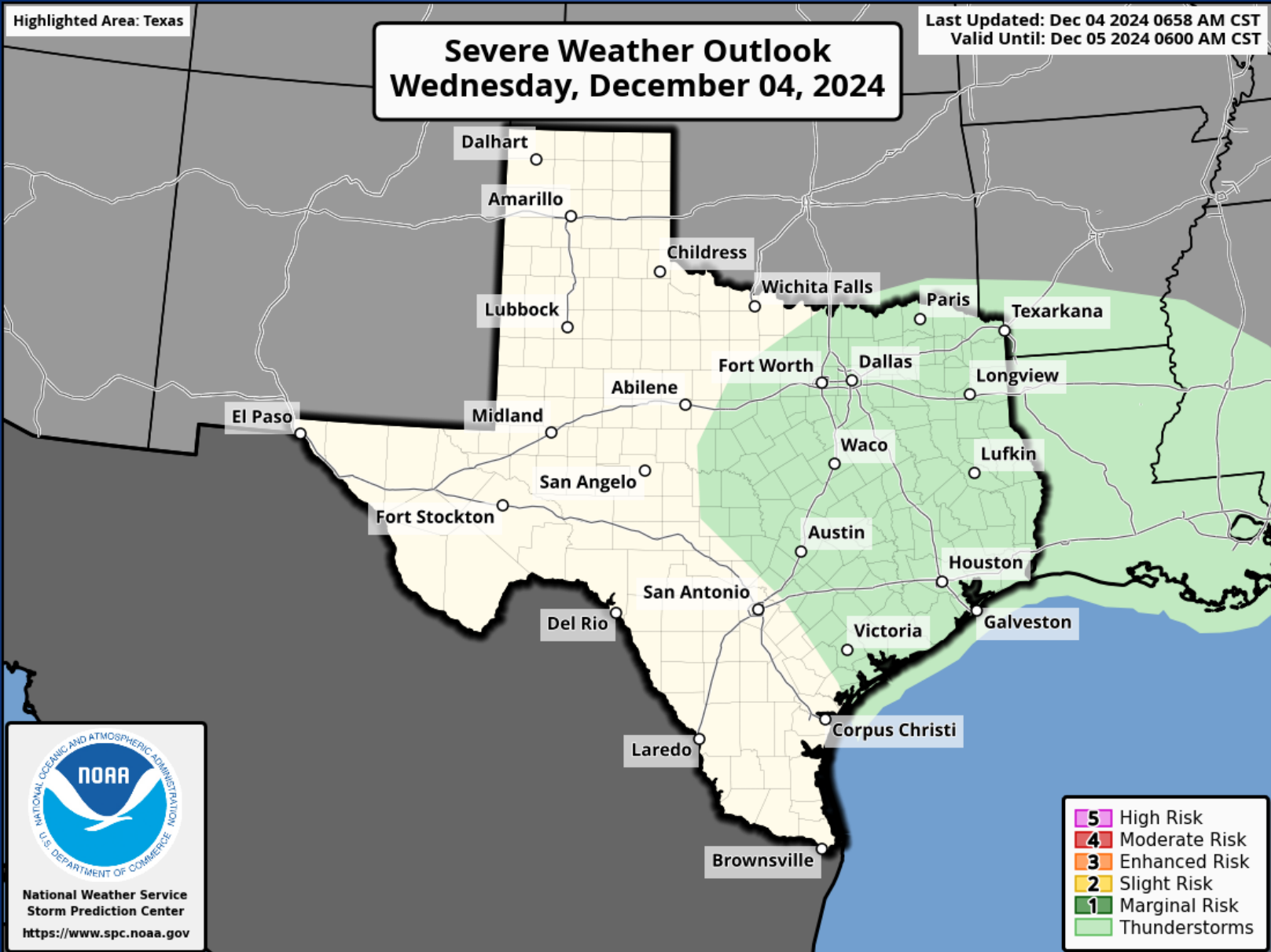
Gusts

Hazardous Weather

Highlighted Area: Texas

Severe Weather Outlook Wednesday, December 04, 2024

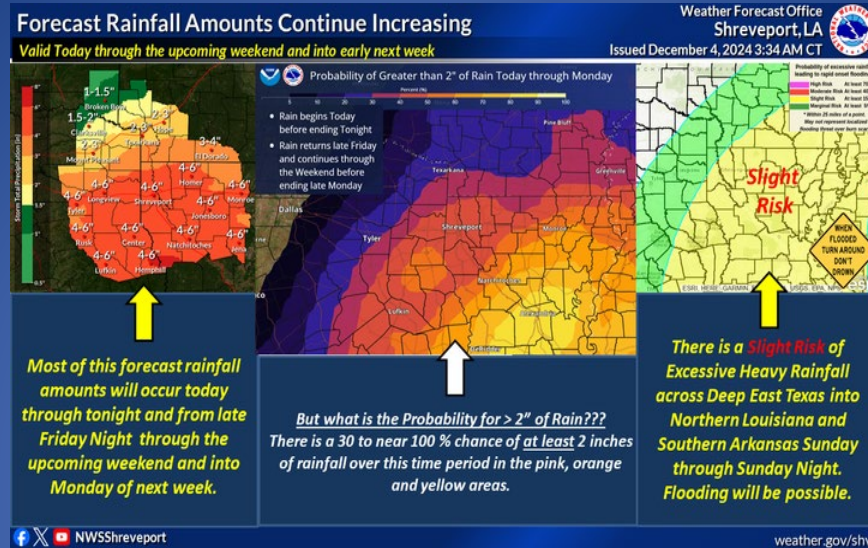
Last Updated: Dec 04 2024 0658 AM CST
Valid Until: Dec 05 2024 0600 AM CST



NATIONAL WEATHER SERVICE
Storm Prediction Center
<https://www.spc.noaa.gov>

5	High Risk
4	Moderate Risk
3	Enhanced Risk
2	Slight Risk
1	Marginal Risk
	Thunderstorms

Hazardous Weather



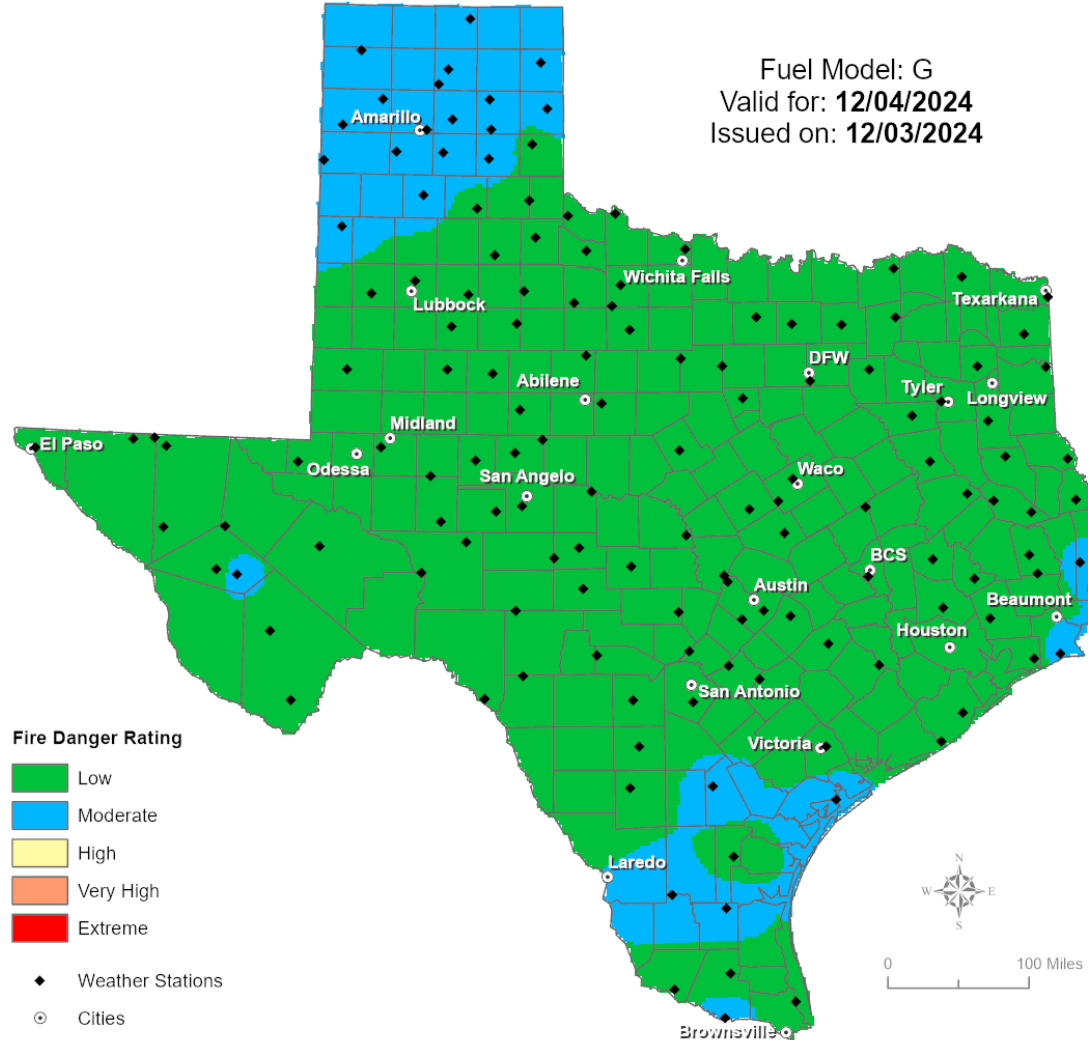
Forecast Rainfall Amounts are increasing across the Four State Region Today through Tonight and again late Friday, through the upcoming Weekend into at least Monday of next week. Flooding could become an issue across portions of the region by late weekend.

Weather Warnings/Advisories Issued

DATE	WARNING TYPE	LOCATION
12/03/24	Flood Advisory	Cameron County

Fire Danger Forecast

Forecast Fire Danger



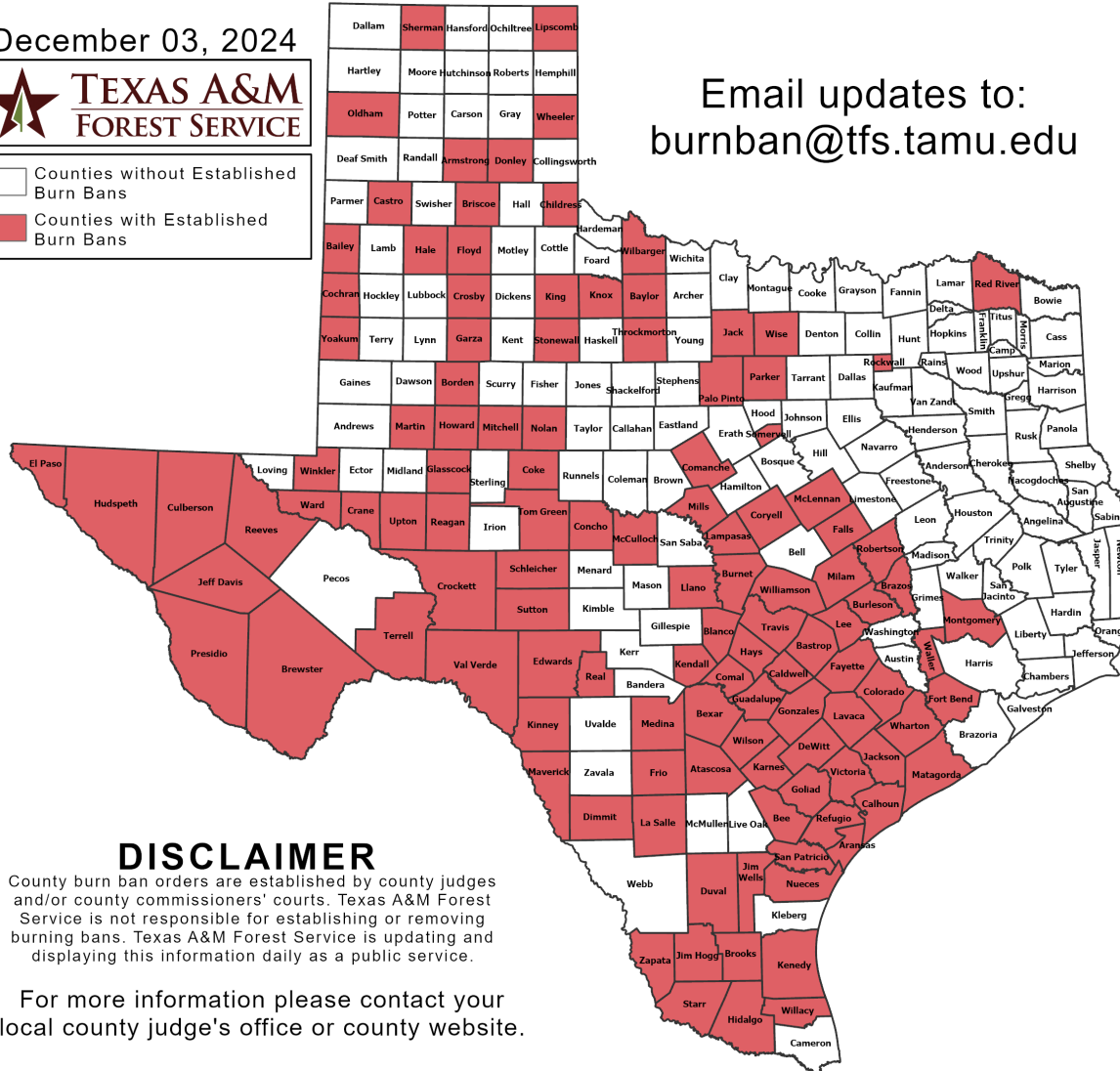
Burn Ban

OUTDOOR BURN BANS

December 03, 2024



Counties without Established Burn Bans
 Counties with Established Burn Bans



Email updates to:
burnban@tfs.tamu.edu

Counties with Burn Bans: 118

- Aransas
- Armstrong
- Atascosa
- Bailey
- Bastrop
- Baylor
- Bee
- Bexar
- Blanco
- Borden
- Brazos
- Brewster
- Briscoe
- Brooks
- Burleson
- Burnet
- Caldwell
- Calhoun
- Castro
- Childress
- Cochran
- Coke
- Colorado
- Comal
- Comanche
- Concho
- Coryell
- Crane
- Crockett
- Crosby
- Culberson
- DeWitt
- Dimmit
- Donley
- Duval
- Edwards
- El Paso
- Falls
- Fayette
- Floyd
- Fort Bend
- Frio
- Garza
- Glasscock
- Goliad
- Gonzales
- Guadalupe
- Hale
- Hays
- Hidalgo
- Howard
- Hudspeth
- Jack
- Jackson
- Jeff Davis
- Jim Hogg
- Jim Wells
- Karnes
- Kendall
- Kenedy
- King
- Kinney
- Knox
- Lampasas
- La Salle
- Lavaca
- Lee
- Lipscomb
- Llano
- Llano
- McCulloch
- McLennan
- Martin
- Matagorda
- Maverick
- Medina
- Milam
- Mills
- Mitchell
- Montgomery
- Nolan
- Nueces
- Oldham
- Palo Pinto
- Parker
- Presidio
- Reagan
- Real
- Red River
- Reeves
- Refugio
- Robertson
- Rockwall
- San Patricio
- Schleicher
- Sherman
- Somervell
- Starr
- Stonewall
- Sutton
- Terrell
- Throckmorton
- Tom Green
- Travis
- Upton
- Val Verde
- Victoria
- Waller
- Ward
- Wharton
- Wheeler
- Wilbarger
- Willacy
- Williamson
- Wilson
- Winkler
- Wise
- Yoakum
- Zapata

DISCLAIMER

County burn ban orders are established by county judges and/or county commissioners' courts. Texas A&M Forest Service is not responsible for establishing or removing burning bans. Texas A&M Forest Service is updating and displaying this information daily as a public service.

For more information please contact your local county judge's office or county website.

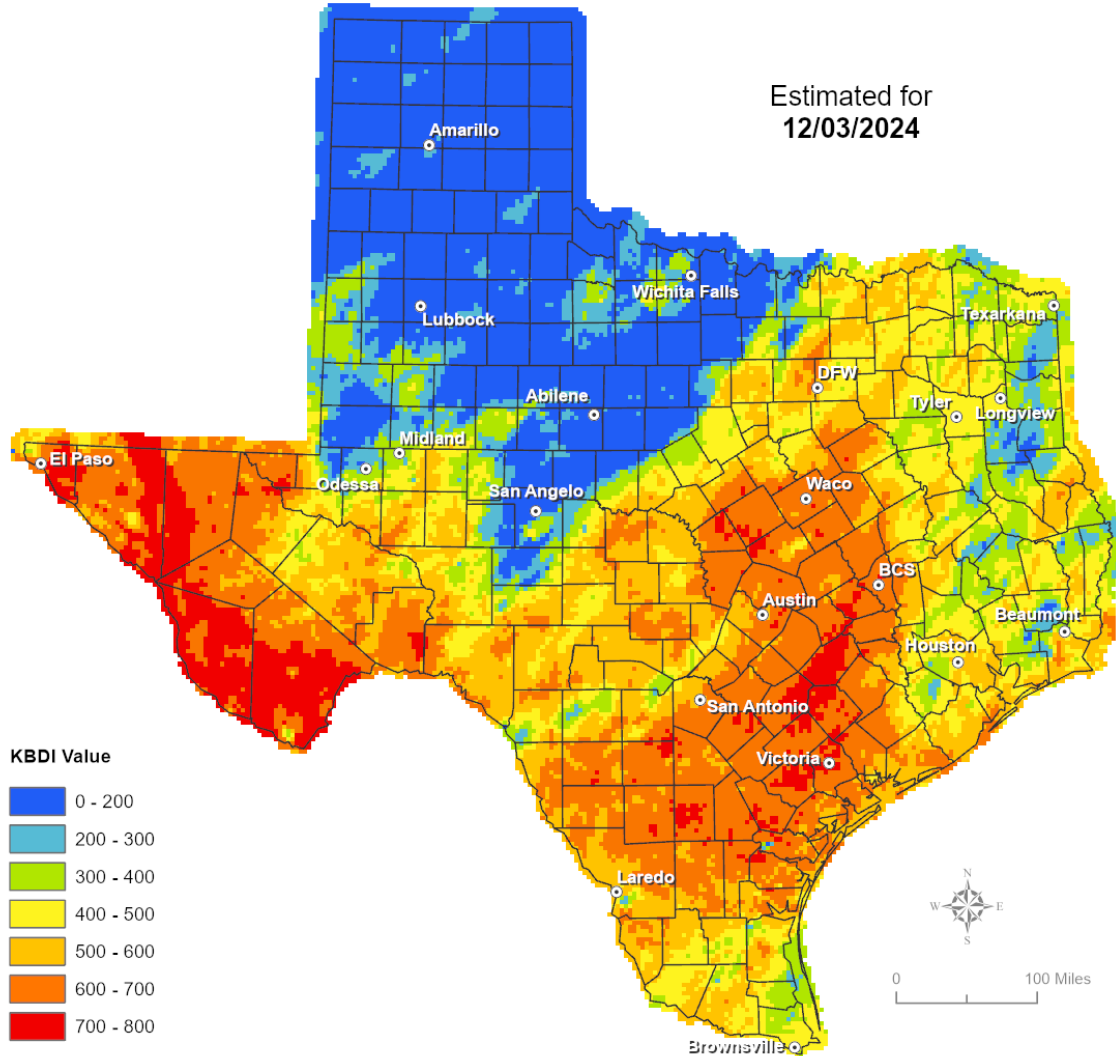
RED FLAG WARNINGS: www.weather.gov
 Additional map formats available at <https://tfsweb.tamu.edu/Burnbans/>

Keetch-Byram Drought Index

Keetch-Byram Drought Index

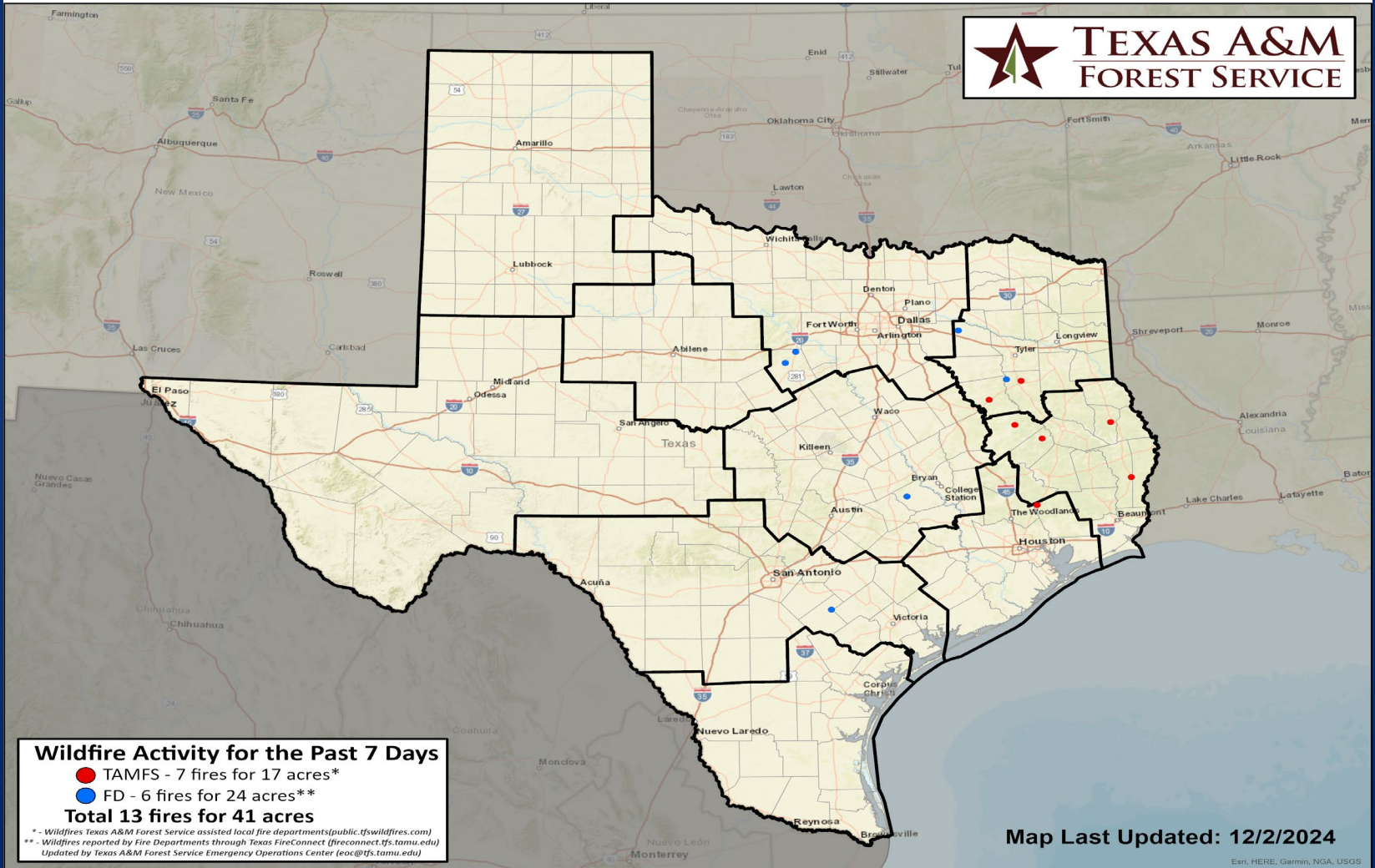
(4 km x 4 km resolution)

Estimated for
12/03/2024



Fire Activity (*Last 24 Hours)

Report of 586 (+2) fires and 1,282,700 (+103) acres have been burned this year. There are 118 (No Change) counties with burn bans. The Keetch-Byram Drought Index list contains 152 (+1) counties with an average over 400.



Training

DATES		TITLE	COURSE	LOCATION
12/02/24	12/04/24	Intermediate Incident Command System for Expanding Incidents	G-300	Cotulla/Hybrid
12/02/24	12/04/24	Intermediate Incident Command System for Expanding Incidents	G-300	Houston/Hybrid
12/02/24	12/04/24	Intermediate Incident Command System for Expanding Incidents	G-300	Houston
12/02/24	12/04/24	Intermediate Incident Command System for Expanding Incidents	G-300	San Antonio/Hybrid
12/02/24	12/04/24	Intermediate Incident Command System for Expanding Incidents	G-300	Waco
12/02/24	12/04/24	Intermediate Incident Command System for Expanding Incidents	G-300	Waxahachie
12/03/24	12/04/24	Emergency Planning	G-235	El Paso
12/03/24	12/05/24	Public Information Basics	L-105	Houston
12/03/24	12/06/24	NIMS ICS All-Hazards Resources and Demobilization Unit Leaders	L-965	Houston
12/04/24	12/04/24	Emergency Operations Center Incident Command System Interface	G-191	Houston

Training

DATES		TITLE	COURSE	LOCATION
12/04/24	12/05/24	Recovery from Disaster Local Community Roles	G-205	Lubbock
12/04/24	12/06/24	Disaster Accounting Basics	T-ACC600	Richmond
12/04/24	12/05/24	Advanced Incident Command System for Complex Incidents	G-400	Houston