

# Texas Division of Emergency Management Texas State Operations Center



Thursday, December 5<sup>th</sup>, 2024  
As of 0900 CDT



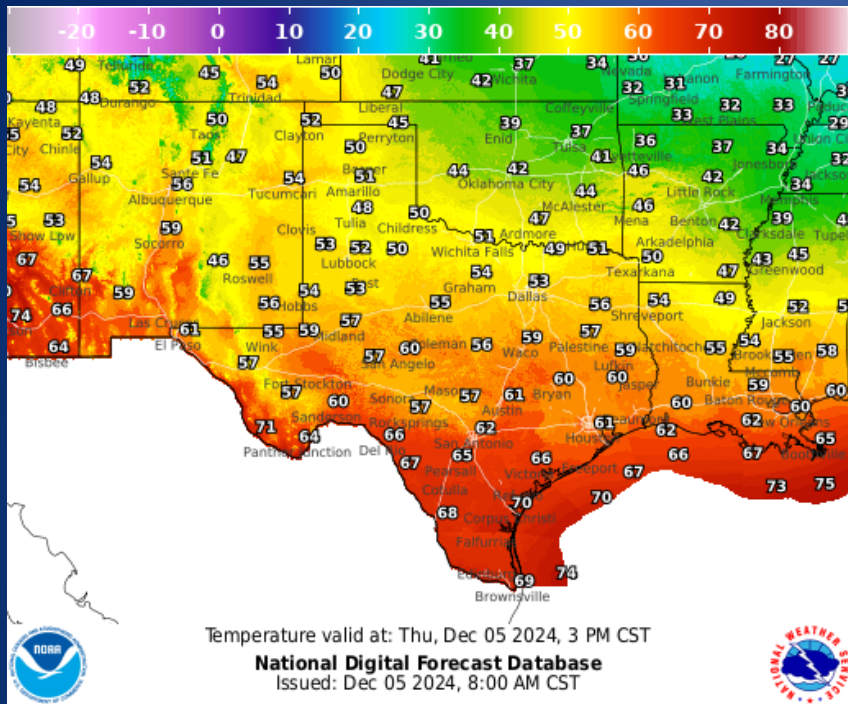
# Incidents Reported to the State Operations Center (last 24 hours)

<b>DATE</b>	<b>SUBJECT</b>	<b>LOCATION</b>
12/04/24	Initial Report of a Road Closure (SH 95)	Lavaca County
12/04/24	Final Report of the Road Closure (US 281)	Live Oak County
12/04/24	Final Report of the Road Closure (SH 95)	Lavaca County
12/04/24	Initial Report Boil Water Notice	Hardeman County
12/04/24	Initial Report Boil Water Notice	Brazoria County
12/04/24	Update Boil Water Notice	Hardeman County
12/04/24	PLB Incident #24I12987 OPENED	Kleberg County
12/04/24	PLB Incident #24I12987 CLOSED	Kleberg County

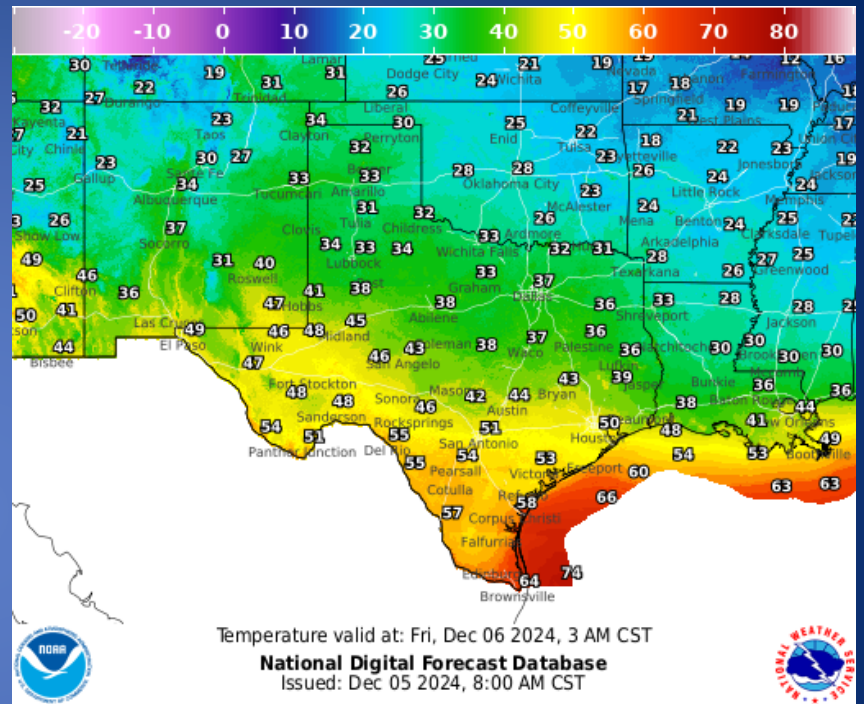
# Informational Products Distributed by the State Operations Center

<b>DATE</b>	<b>SUBJECT</b>
12/04/24	NWS WGRFC: Expect Widespread Rainfall Later This Week Into The Weekend...Will Watch Area Rivers
12/05/24	NWS Brownsville: High Rip Current Risk, Today and Friday
12/05/24	NWS El Paso, TX/Santa Teresa, NM: Weather Hazards Outlook
12/05/24	Daily NWS Threat Brief for FEMA Region 6

# Weather Forecast

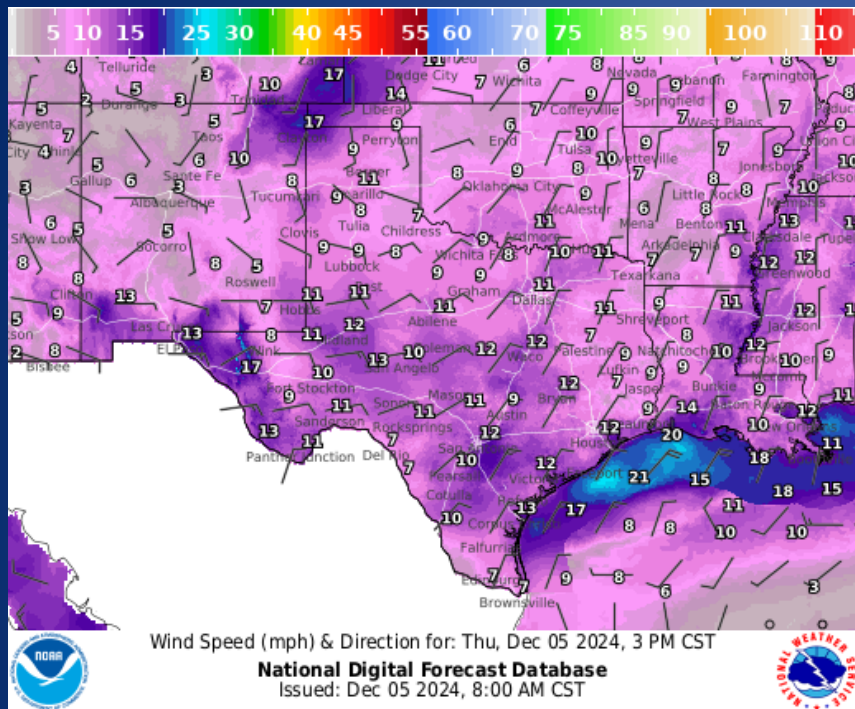


## Highs

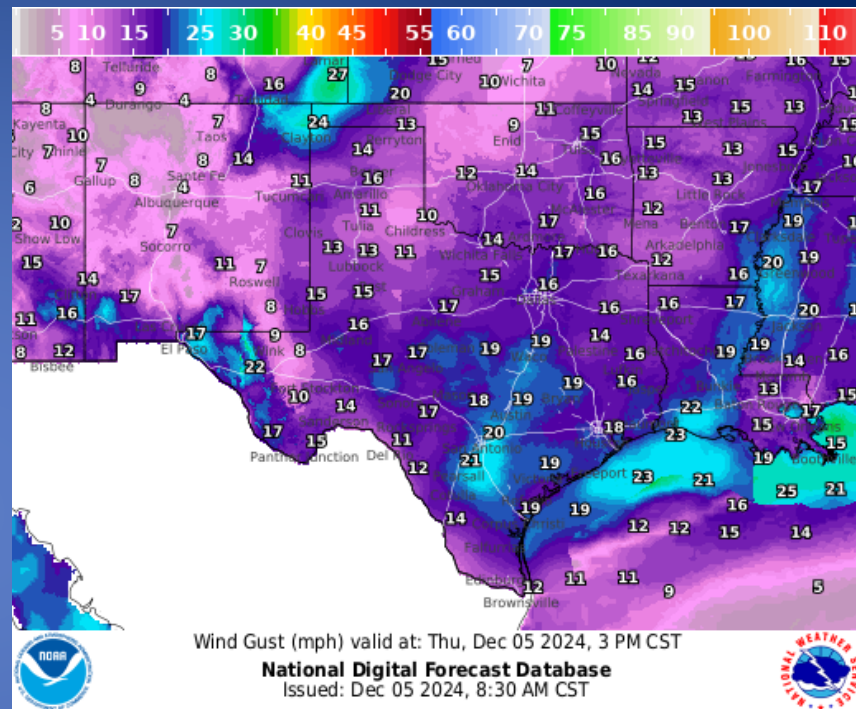


## Lows

# Weather Forecast



## Wind Speeds



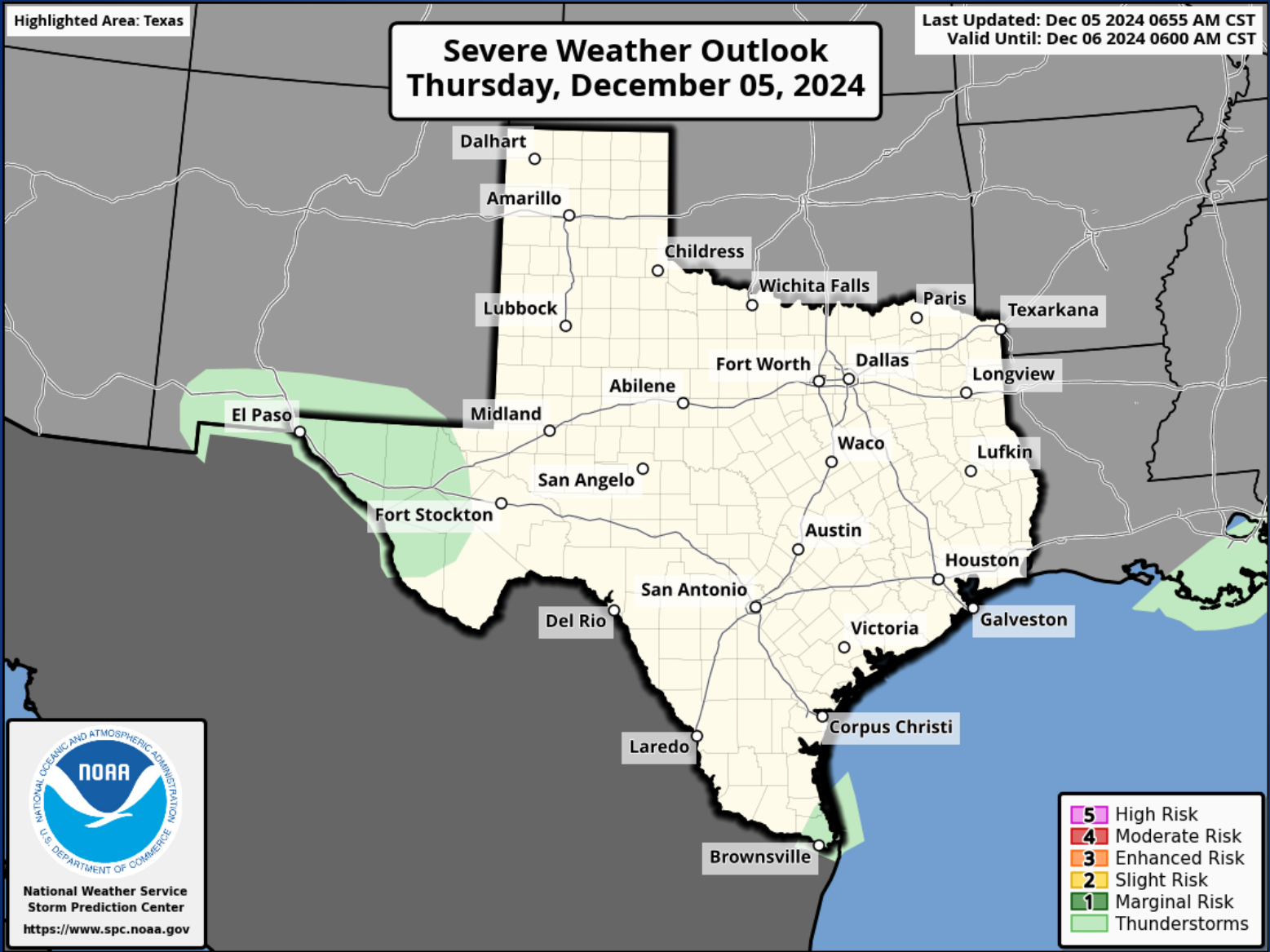
## Gusts

# Hazardous Weather

Highlighted Area: Texas

Last Updated: Dec 05 2024 0655 AM CST  
Valid Until: Dec 06 2024 0600 AM CST

## Severe Weather Outlook Thursday, December 05, 2024

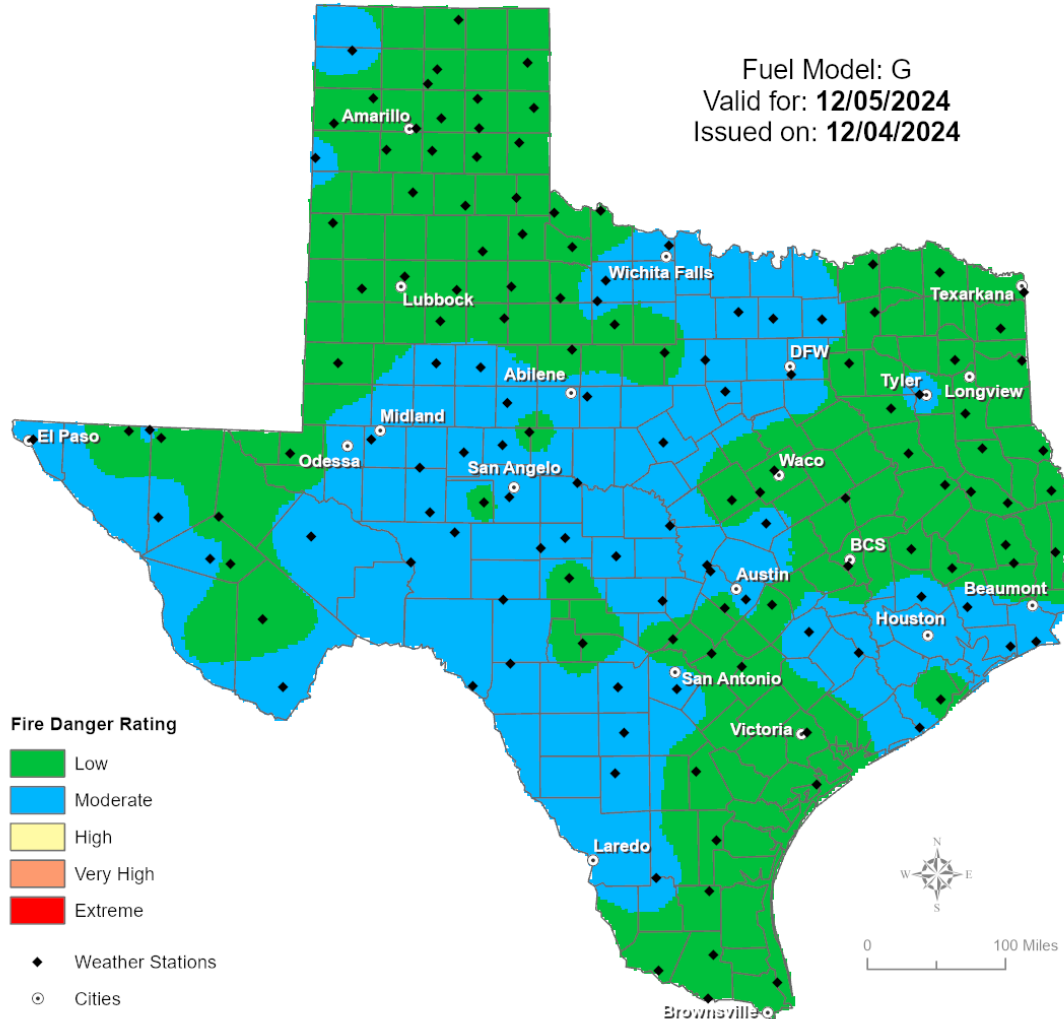


- 5 High Risk
- 4 Moderate Risk
- 3 Enhanced Risk
- 2 Slight Risk
- 1 Marginal Risk
- Thunderstorms

# Fire Danger Forecast

## Forecast Fire Danger

Fuel Model: G  
Valid for: 12/05/2024  
Issued on: 12/04/2024



# Burn Ban

## OUTDOOR BURN BANS

December 05, 2024

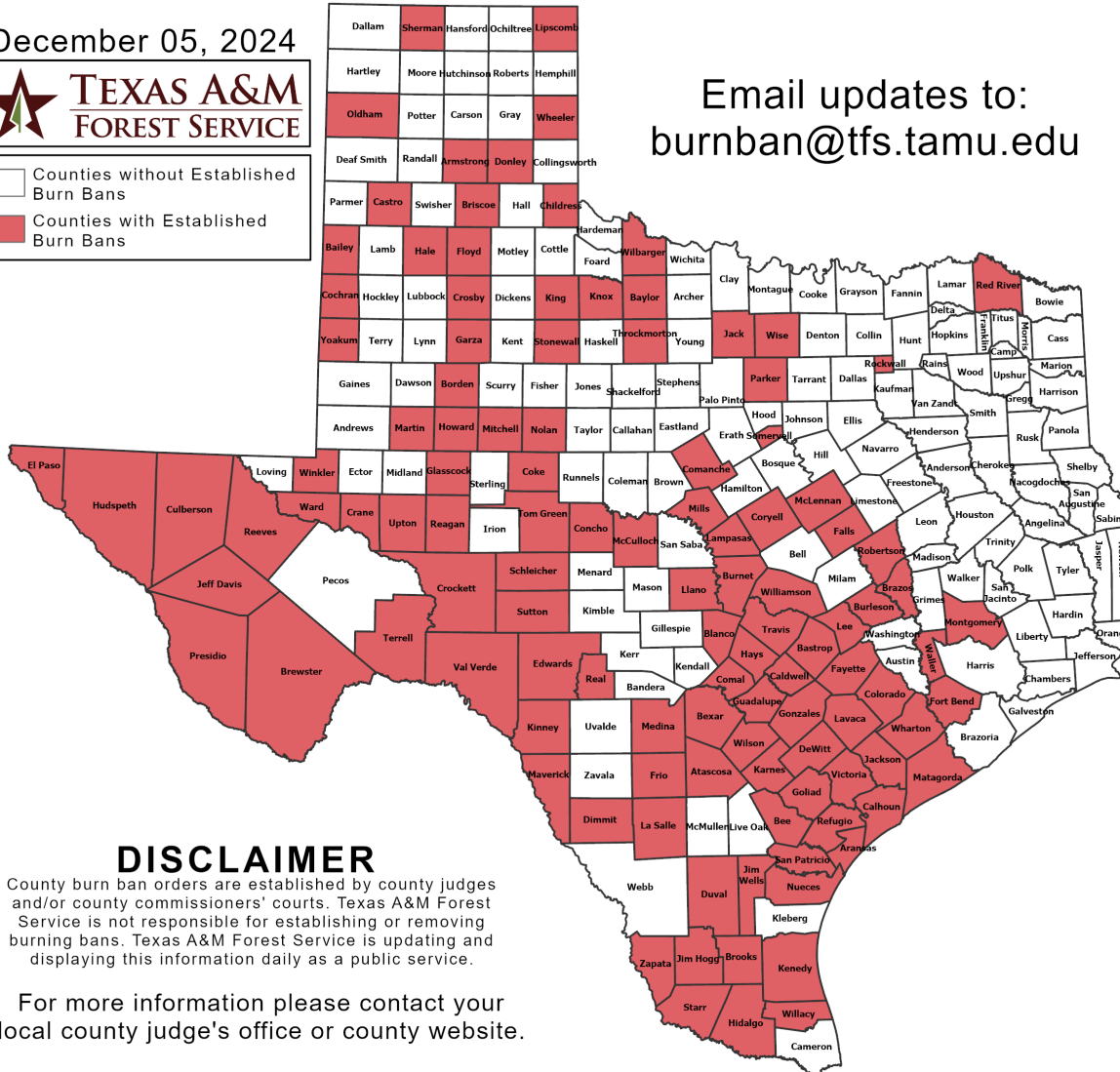


Counties without Established Burn Bans  
 Counties with Established Burn Bans

Email updates to:  
[burnban@tfs.tamu.edu](mailto:burnban@tfs.tamu.edu)

### Counties with Burn Bans: 115

- |           |            |              |
|-----------|------------|--------------|
| Aransas   | Floyd      | Nueces       |
| Armstrong | Fort Bend  | Oldham       |
| Atascosa  | Frio       | Parker       |
| Bailey    | Garza      | Presidio     |
| Bastrop   | Glasscock  | Reagan       |
| Baylor    | Goliad     | Real         |
| Bee       | Gonzales   | Red River    |
| Bexar     | Guadalupe  | Reeves       |
| Blanco    | Hale       | Refugio      |
| Borden    | Hays       | Robertson    |
| Brazos    | Hidalgo    | Rockwall     |
| Brewster  | Howard     | San Patricio |
| Briscoe   | Hudspeth   | Schleicher   |
| Brooks    | Jack       | Sherman      |
| Burleson  | Jackson    | Somervell    |
| Burnet    | Jeff Davis | Starr        |
| Caldwell  | Jim Hogg   | Stonewall    |
| Calhoun   | Jim Wells  | Sutton       |
| Castro    | Karnes     | Terrell      |
| Childress | Kenedy     | Throckmorton |
| Cochran   | King       | Tom Green    |
| Coke      | Kinney     | Travis       |
| Colorado  | Knox       | Upton        |
| Comal     | Lampasas   | Val Verde    |
| Comanche  | La Salle   | Victoria     |
| Concho    | Lavaca     | Waller       |
| Coryell   | Lee        | Ward         |
| Crane     | Lipscomb   | Wharton      |
| Crockett  | Llano      | Wheeler      |
| Crosby    | McCulloch  | Willbarger   |
| Culberson | McLennan   | Willacy      |
| DeWitt    | Martin     | Williamson   |
| Dimmit    | Matagorda  | Wilson       |
| Donley    | Maverick   | Winkler      |
| Duval     | Medina     | Wise         |
| Edwards   | Mills      | Yoakum       |
| El Paso   | Mitchell   | Zapata       |
| Falls     | Montgomery |              |
| Fayette   | Nolan      |              |



### DISCLAIMER

County burn ban orders are established by county judges and/or county commissioners' courts. Texas A&M Forest Service is not responsible for establishing or removing burning bans. Texas A&M Forest Service is updating and displaying this information daily as a public service.

For more information please contact your local county judge's office or county website.

RED FLAG WARNINGS: [www.weather.gov](http://www.weather.gov)  
 Additional map formats available at <https://tfsweb.tamu.edu/Burnbans/>

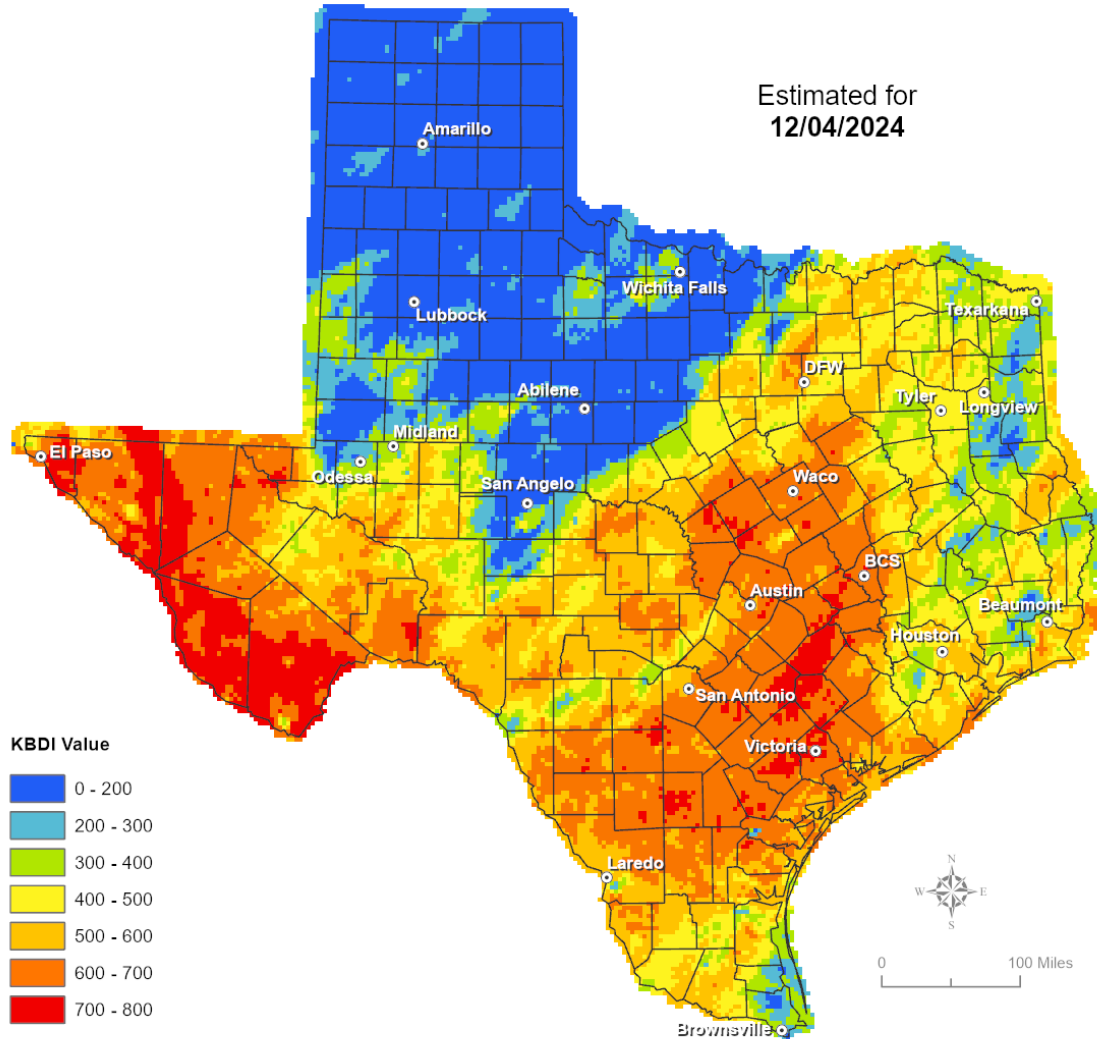


# Keetch-Byram Drought Index

## Keetch-Byram Drought Index

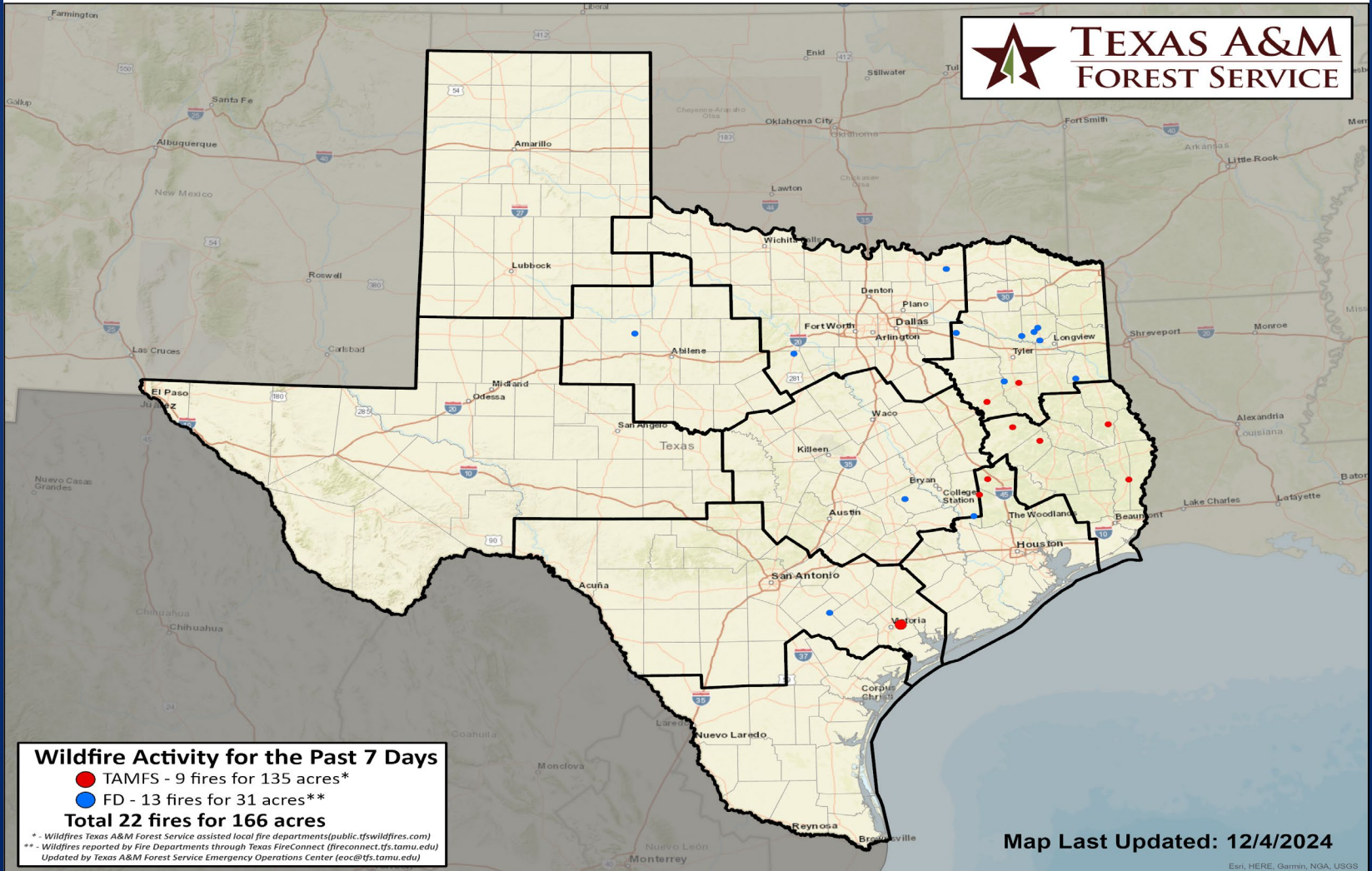
(4 km x 4 km resolution)

Estimated for  
12/04/2024



# Fire Activity (\*Last 24 Hours)

Report of 587 (+1) fires and 1,282,715 (+15) acres have been burned this year. There are 115 (NO CHANGE) counties with burn bans. The Keetch-Byram Drought Index list contains 152 (NO CHANGE) counties with an average over 400.



# Training

DATES		TITLE	COURSE	LOCATION
12/03/24	12/05/24	Public Information Basics	L-105	Houston
12/03/24	12/06/24	NIMS ICS All-Hazards Resources and Demobilization Unit Leaders	L-965	Houston
12/04/24	12/05/24	Recovery from Disaster Local Community Roles	G-205	Lubbock
12/04/24	12/06/24	Disaster Accounting Basics	T-ACC600	Richmond
12/05/24	12/06/24	Advanced Incident Command System for Complex Incidents	G-400	Cotulla
12/05/24	12/06/24	Advanced Incident Command System for Complex Incidents	G-400	Houston
12/05/24	12/06/24	Advanced Incident Command System for Complex Incidents	G-400	Houston
12/05/24	12/06/24	Advanced Incident Command System for Complex Incidents	G-400	San Antonio
12/05/24	12/06/24	Advanced Incident Command System for Complex Incidents	G-400	Waxahachie

# Training

DATES		TITLE	COURSE	LOCATION
12/05/24	12/06/24	Threat and Hazard Identification and Risk Assessment and Stakeholder Preparedness Review (Academy)	MGT-310	San Antonio