

Texas Division of Emergency Management Texas State Operations Center



**Friday, December 6th, 2024
As of 0900 CDT**

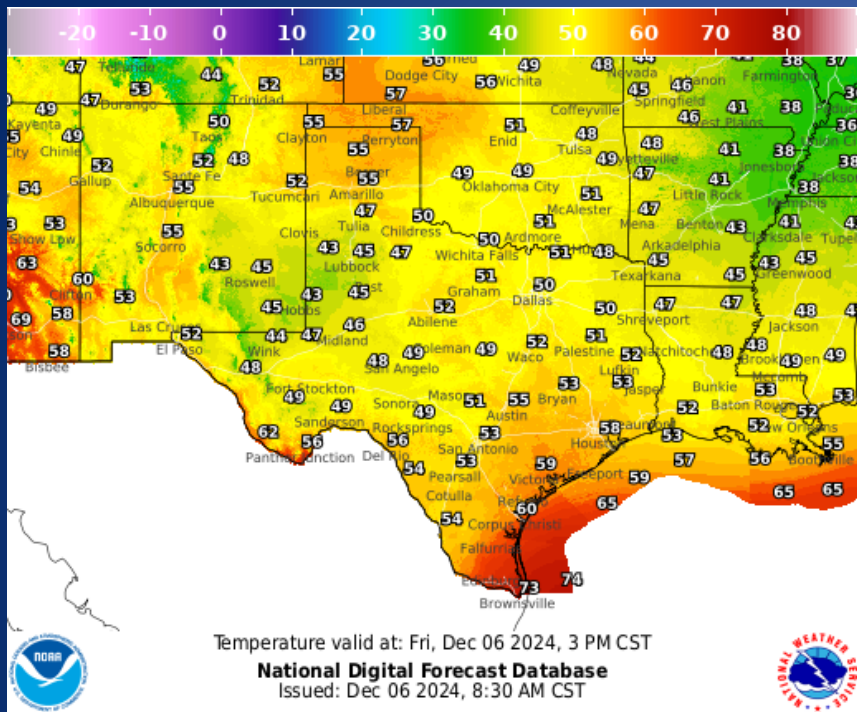
Incidents Reported to the State Operations Center (last 24 hours)

DATE	SUBJECT	LOCATION
12/05/24	Update #2 Report of a Boil Water Notice	Hardeman County
12/05/24	Initial Report of the Pump Station Road Derailment	Montague County
12/05/24	Initial Report of a Boil Water Notice	Harrison County
12/05/24	Update Report #4 of a Boil Water Notice	Ellis County
12/05/24	Initial Report of Road Closure (SH-359)	Jim Wells County
12/05/24	Final Report of a Road Closure (SH-359)	Jim Wells County
12/05/24	Update #3 Report of a Boil Water Notice	Hardeman County
12/05/24	Preliminary Earthquake Report (M3.1)	Martin County
12/06/24	Update #4 Report of Boil Water Notice	Hardeman County

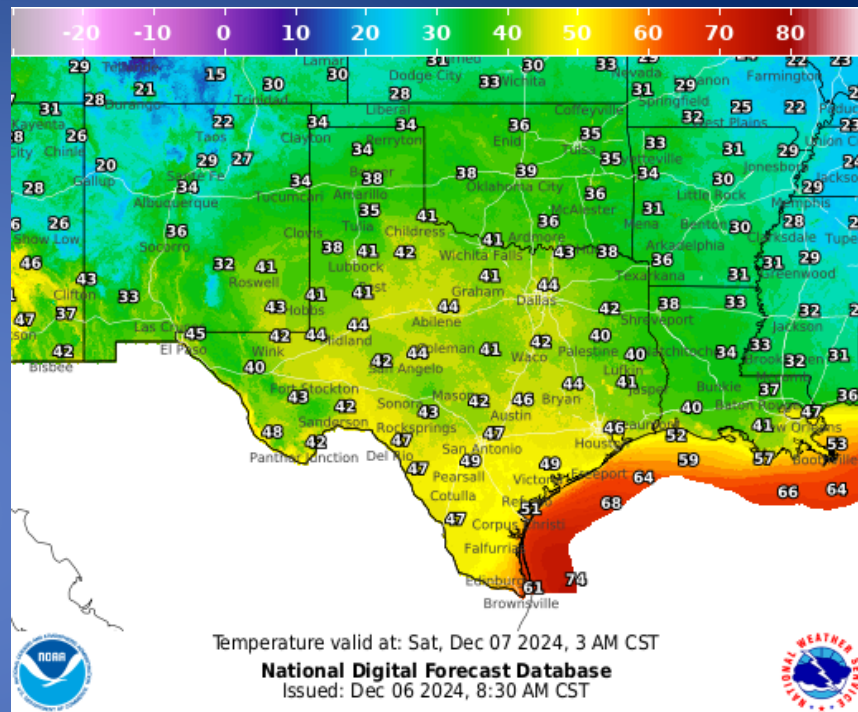
Informational Products Distributed by the State Operations Center

DATE	SUBJECT
12/05/24	Texas A&M Forest Service: Texas Fire Potential Update
12/05/24	Texas Special Events List
12/06/24	Daily NWS Threat Brief for FEMA Region 6

Weather Forecast

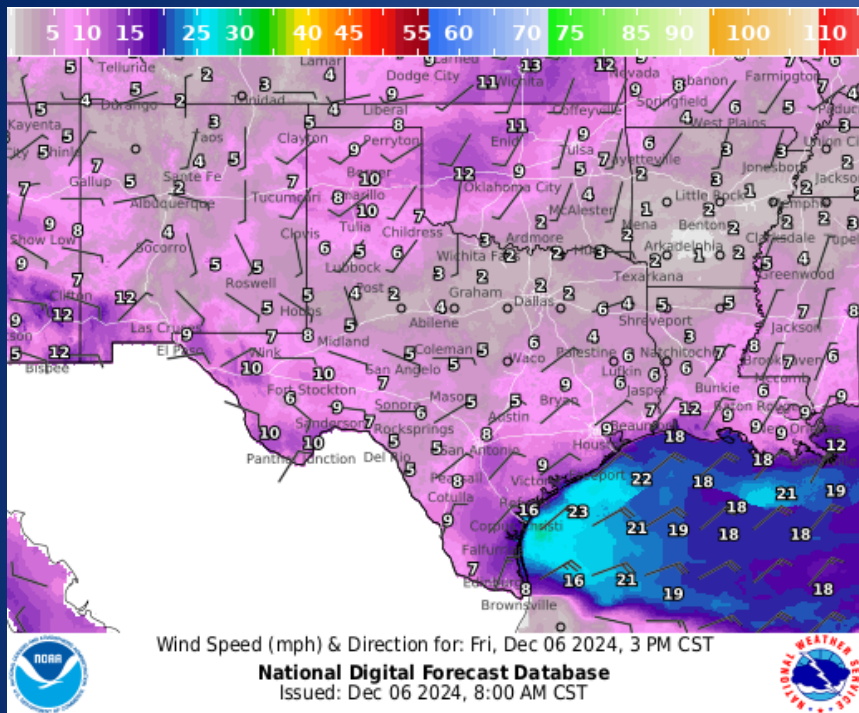


Highs

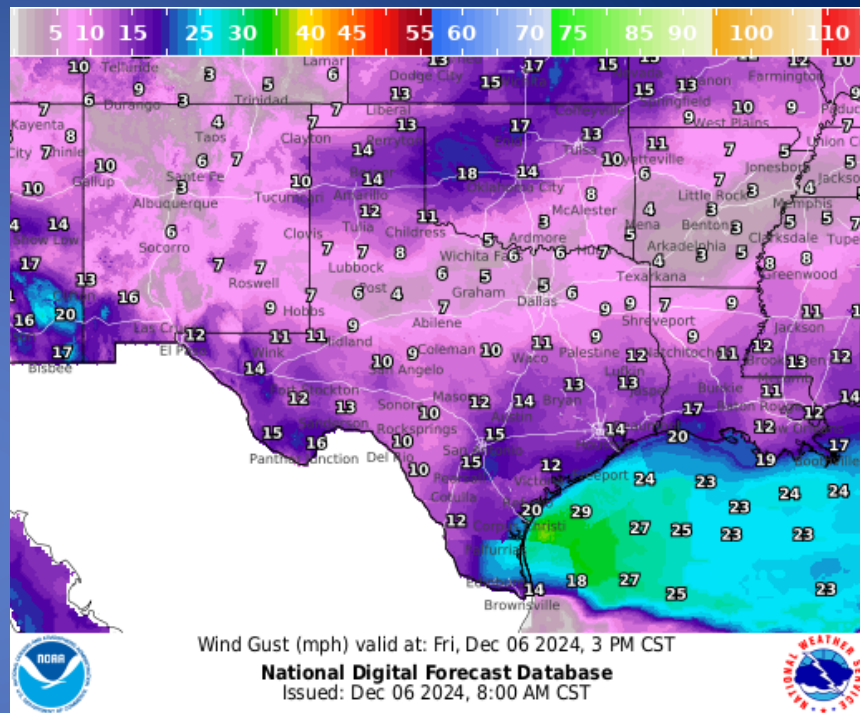


Lows

Weather Forecast



Wind Speeds



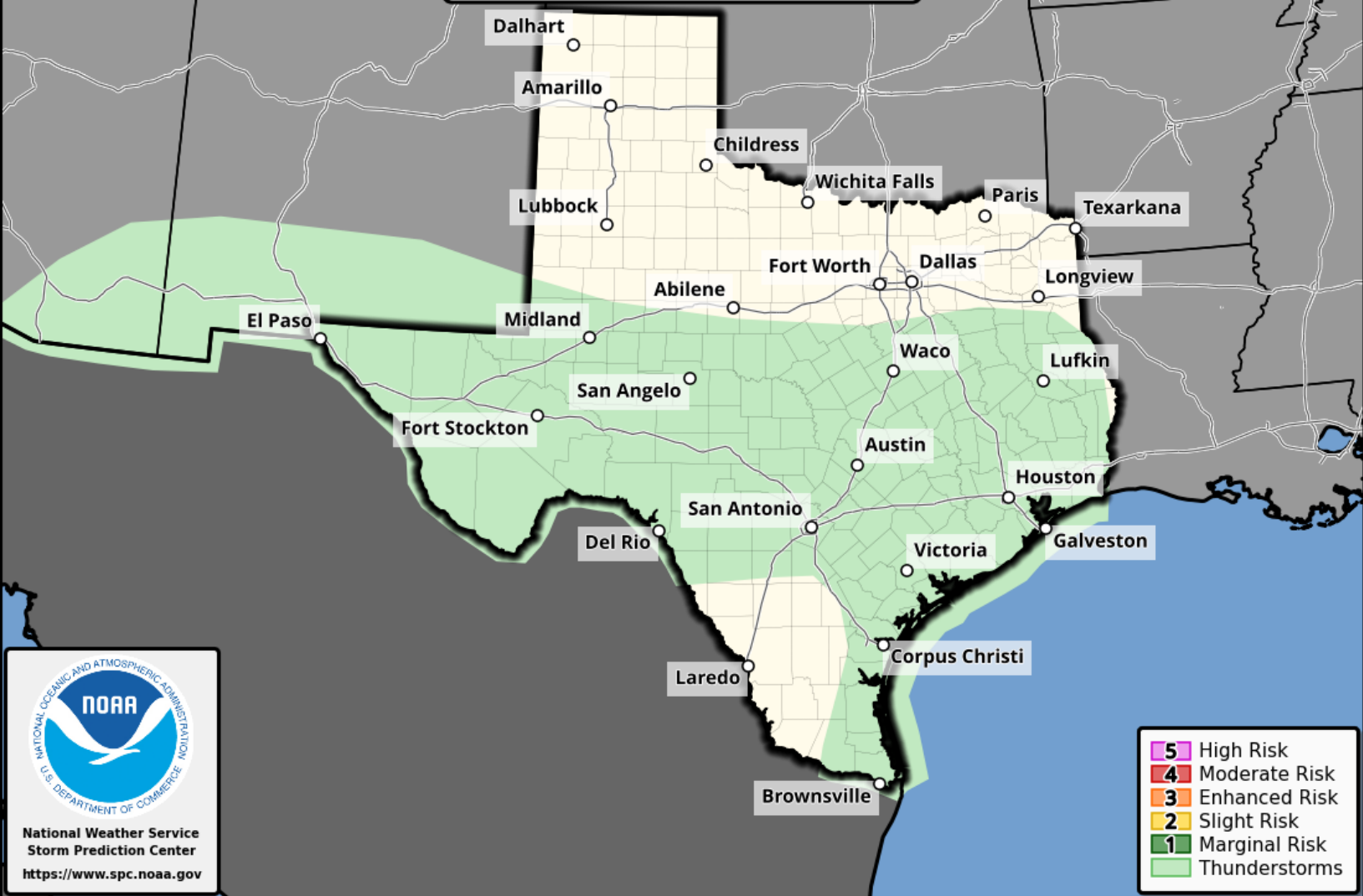
Gusts

Hazardous Weather

Highlighted Area: Texas

Last Updated: Dec 06 2024 0654 AM CST
Valid Until: Dec 07 2024 0600 AM CST

Severe Weather Outlook Friday, December 06, 2024



National Weather Service
Storm Prediction Center
<https://www.spc.noaa.gov>

Hazardous Weather

More Heavy Rain arrives for the Weekend

Valid Friday Night through the Weekend and into Monday

Weather Forecast Office
Shreveport, LA

Issued December 5, 2024 4:30 AM CDT



Probability of an additional 2+ inches of rain or more Friday Night, through the upcoming Weekend and into Monday



Slight Risk of Excessive Heavy Rainfall Sunday through Sunday Night



If probabilities of 2+ inches or more continue to increase, then a flood threat could materialize. Stay tuned to future forecast updates.

NWSShreveport

weather.gov/shv

While we will see a break from rainfall today through much of Friday, rain returns quickly Friday Night and especially through the upcoming weekend into Monday of next week. That accumulative rainfall could pose a flooding threat Sunday into Sunday Night across portions of the Four State Region. Probabilities of an additional 2+ inches of rainfall are highest across Deep East Texas into Northern Louisiana Friday Night, through the upcoming Weekend and into Monday.

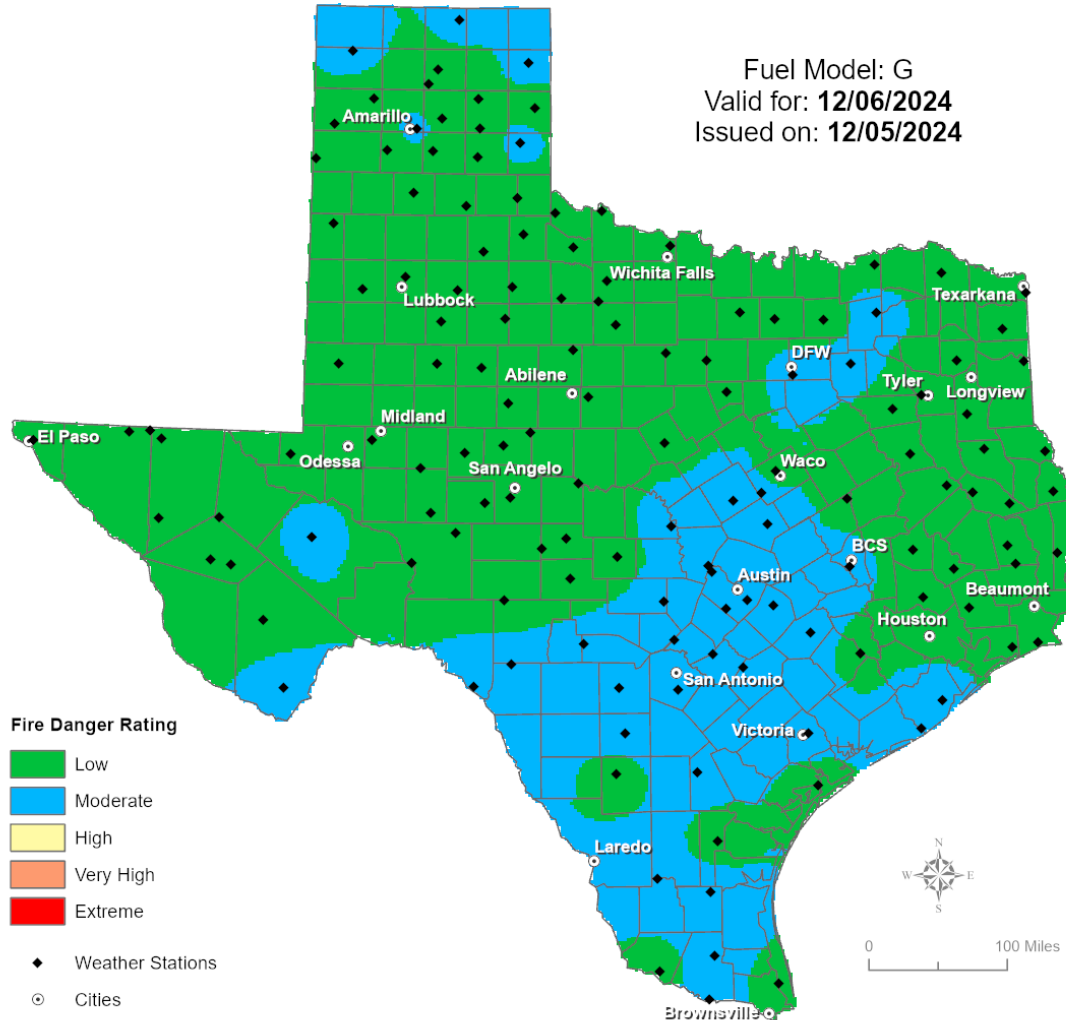
Weather Warnings/Advisories Issued

DATE	WARNING TYPE	LOCATION
12/05/24	Freeze Warning	Jasper and Newton Counties
12/06/24	Flood Warning	Angelina, Cherokee and Nacogdoches Counties

Fire Danger Forecast

Forecast Fire Danger

Fuel Model: G
Valid for: 12/06/2024
Issued on: 12/05/2024



Burn Ban

OUTDOOR BURN BANS

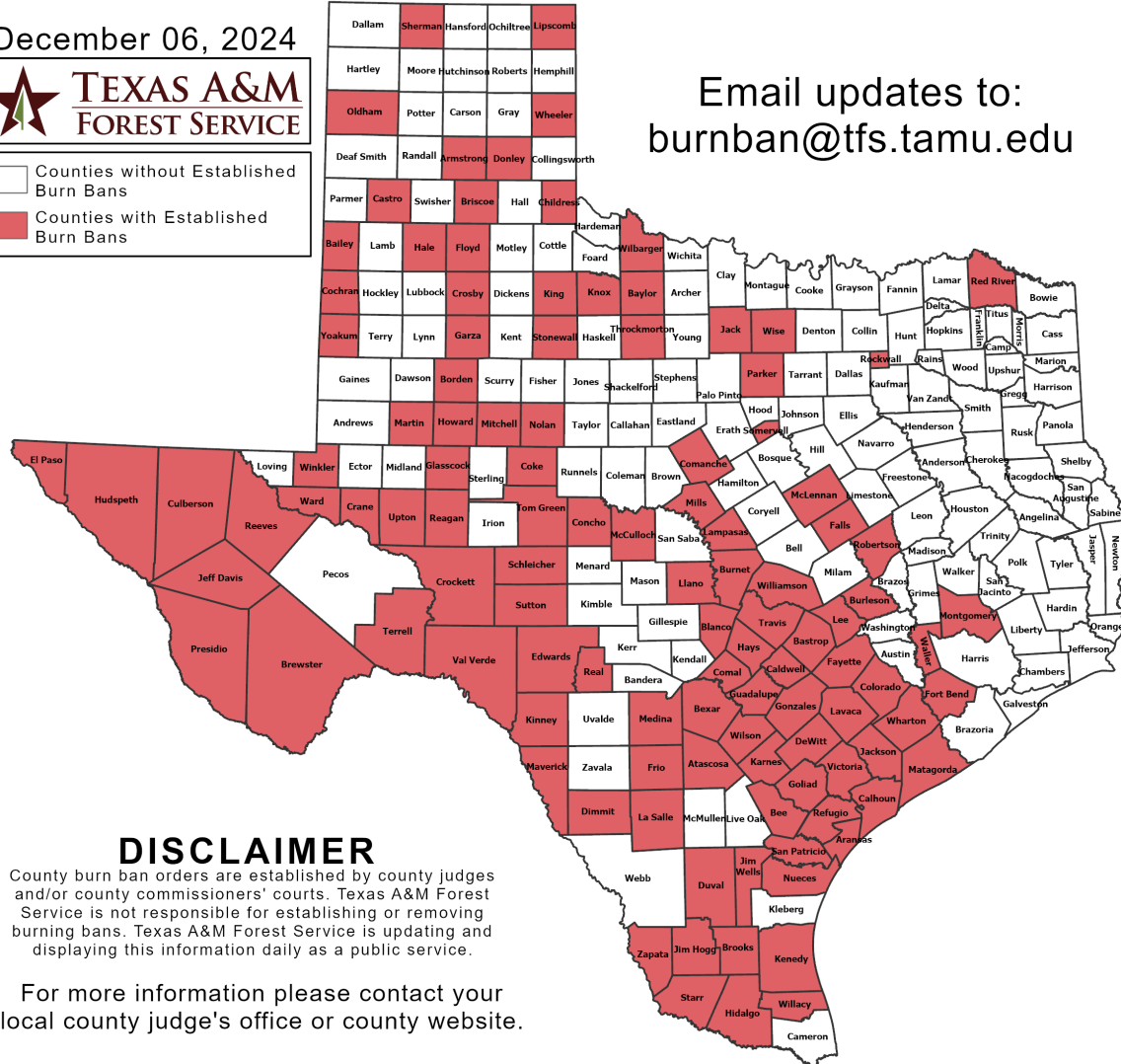
December 06, 2024



Counties without Established Burn Bans
 Counties with Established Burn Bans

Email updates to:
burnban@tfs.tamu.edu

Counties with Burn Bans: 113



- Aransas
- Armstrong
- Atascosa
- Bailey
- Bastrop
- Baylor
- Bee
- Bexar
- Blanco
- Borden
- Brewster
- Briscoe
- Brooks
- Burleson
- Burnet
- Caldwell
- Calhoun
- Castro
- Childress
- Cochran
- Coke
- Colorado
- Comal
- Comanche
- Concho
- Crane
- Crockett
- Crosby
- Culberson
- DeWitt
- Dimmit
- Duval
- Edwards
- El Paso
- Falls
- Fayette
- Floyd
- Fort Bend
- Frio
- Garza
- Glasscock
- Goliad
- Gonzales
- Guadalupe
- Hale
- Hays
- Hidalgo
- Howard
- Hudspeth
- Jack
- Jackson
- Jeff Davis
- Jim Hogg
- Jim Wells
- Karnes
- Kenedy
- King
- Kinney
- Knox
- Lampasas
- La Salle
- Lavaca
- Lee
- Lipscomb
- Llano
- McCulloch
- McLennan
- Martin
- Matagorda
- Maverick
- Medina
- Mills
- Mitchell
- Montgomery
- Nolan
- Nueces
- Oldham
- Parker
- Presidio
- Reagan
- Real
- Red River
- Reeves
- Refugio
- Robertson
- Rockwall
- San Patricio
- Schleicher
- Sherman
- Somervell
- Starr
- Stonewall
- Sutton
- Terrell
- Throckmorton
- Tom Green
- Travis
- Upton
- Val Verde
- Victoria
- Waller
- Ward
- Wharton
- Wheeler
- Wilbarger
- Willacy
- Williamson
- Wilson
- Winkler
- Wise
- Yoakum
- Zapata
- Zapata

DISCLAIMER

County burn ban orders are established by county judges and/or county commissioners' courts. Texas A&M Forest Service is not responsible for establishing or removing burning bans. Texas A&M Forest Service is updating and displaying this information daily as a public service.

For more information please contact your local county judge's office or county website.

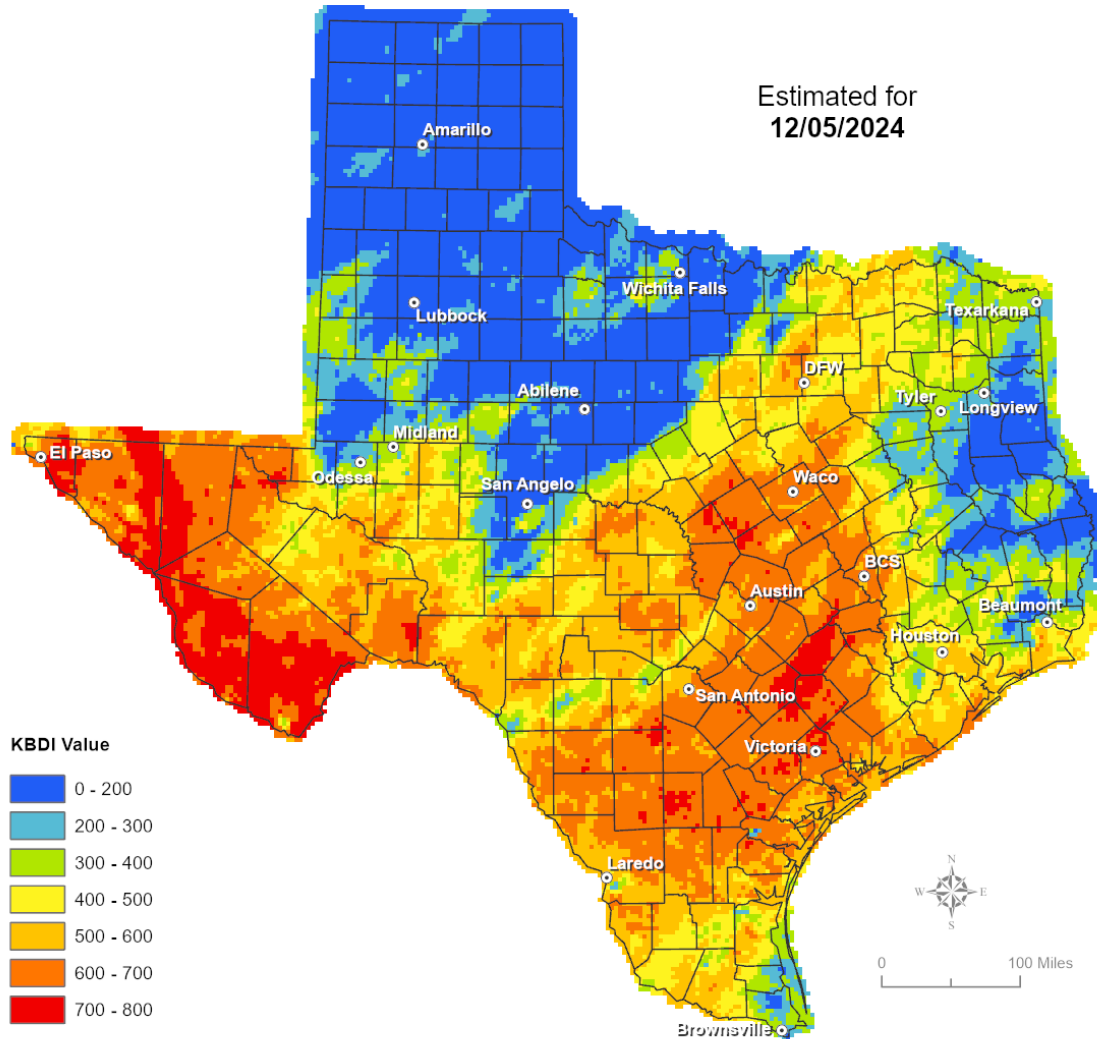
RED FLAG WARNINGS: www.weather.gov
 Additional map formats available at <https://tfsweb.tamu.edu/Burnbans/>

Keetch-Byram Drought Index

Keetch-Byram Drought Index

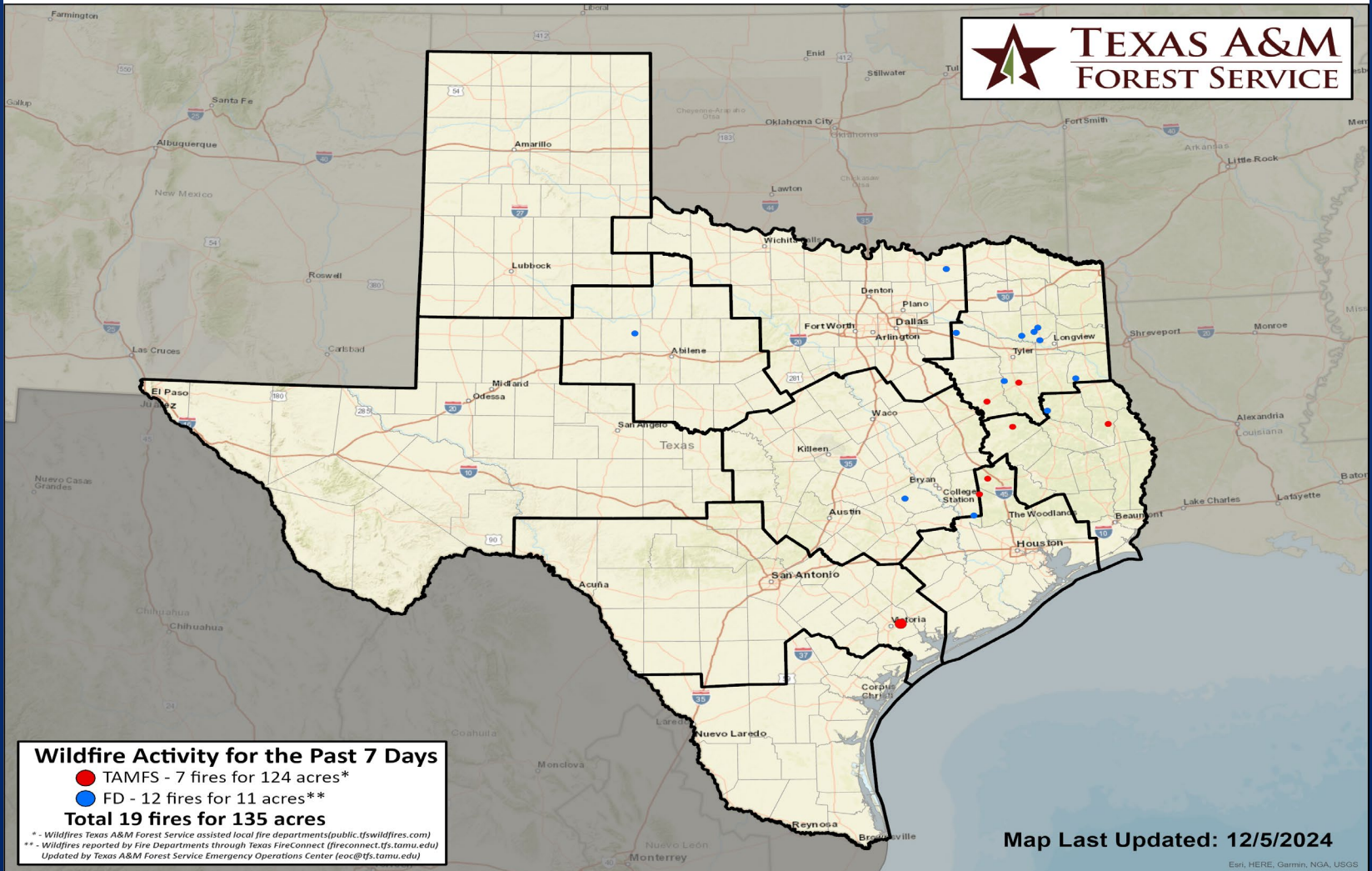
(4 km x 4 km resolution)

Estimated for
12/05/2024



Fire Activity (*Last 24 Hours)

Report of 587 (No Change) fires and 1,282,715 (No Change) acres have been burned this year. There are 113 (-2) counties with burn bans. The Keetch-Byram Drought Index list contains 133 (-19) counties with an average over 400.



Training

DATES		TITLE	COURSE	LOCATION
12/03/24	12/06/24	NIMS ICS All-Hazards Resources and Demobilization Unit Leaders	L-965	Houston
12/04/24	12/06/24	Disaster Accounting Basics	T-ACC600	Richmond
12/05/24	12/06/24	Advanced Incident Command System for Complex Incidents	G-400	Cotulla
12/05/24	12/06/24	Advanced Incident Command System for Complex Incidents - 4330 Meadowfern Dr	G-400	Houston
12/05/24	12/06/24	Advanced Incident Command System for Complex Incidents - Rice University, 6100 Main Street	G-400	Houston
12/05/24	12/06/24	Advanced Incident Command System for Complex Incidents	G-400	San Antonio
12/05/24	12/06/24	Advanced Incident Command System for Complex Incidents	G-400	Waxahachie
12/06/24	12/08/24	Community Emergency Response Team Basic Training	G-317	Menard