




# FEMA



Prepared by  
*Melissa Beat*

# FEMA Region 6 Weather Threat Briefing

## Sunday, December 08, 2024

**Disclaimer:** The purpose of this briefing is to provide a ***Regional*** weather threat assessment and is meant as a general overview. County/Parish decision makers should consult their local NWS forecast offices for the latest detailed, local weather information. To find your local NWS forecast office, go to [www.weather.gov/srh](http://www.weather.gov/srh).



National Oceanic and  
Atmospheric Administration  
U.S. Department of Commerce

National Weather Service  
Southern Region



# Summary

- **Slight risk for excessive rainfall (level 2 out of 4) leading to flash flooding across SE LA on Monday.**
- **Light accumulating snow across N NM Monday night into Tuesday morning. No significant impacts are expected.**
- **Isolated minor river flooding in LA and E TX through mid week.**





# FEMA Region 6 Threat Matrix

Next 5 Days

	Sunday, Dec 8	Monday, Dec 9	Tuesday, Dec 10	Wednesday, Dec 11	Thursday, Dec 12
Severe Storms					
Heavy Rain / Flash Flooding	LA, E AR	SE LA	Far SE LA		
Fire Weather					
Winter Weather		N NM (P.M.)	N NM (A.M.)		
River Flooding	LA, ETX	LA, ETX	LA, ETX	LA, ETX	LA, ETX

*\*Threat levels are based on FEMA Region 6 criteria. State or local threat level criteria may differ.\*  
For more details on the colors in the threat matrix refer to the last slide in this briefing.*

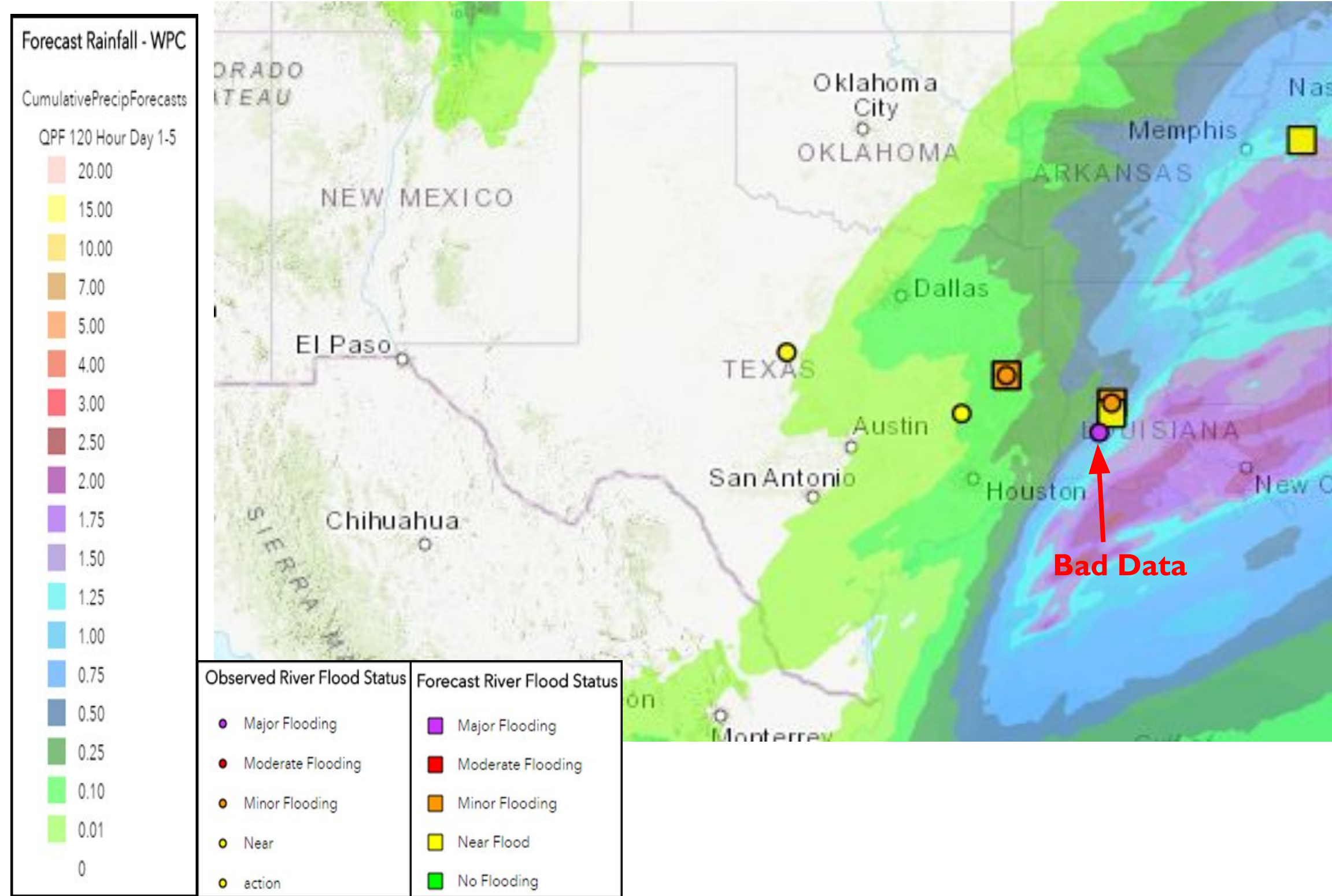
Risk Levels	Little to None	Minor	Moderate	Major	Extreme
-------------	----------------	-------	----------	-------	---------





# 5-Day Precipitation Forecast & River Flood Status

Note: Even though the image displays 5 days of forecasted rainfall, river forecasts only include 1-2 days of rainfall



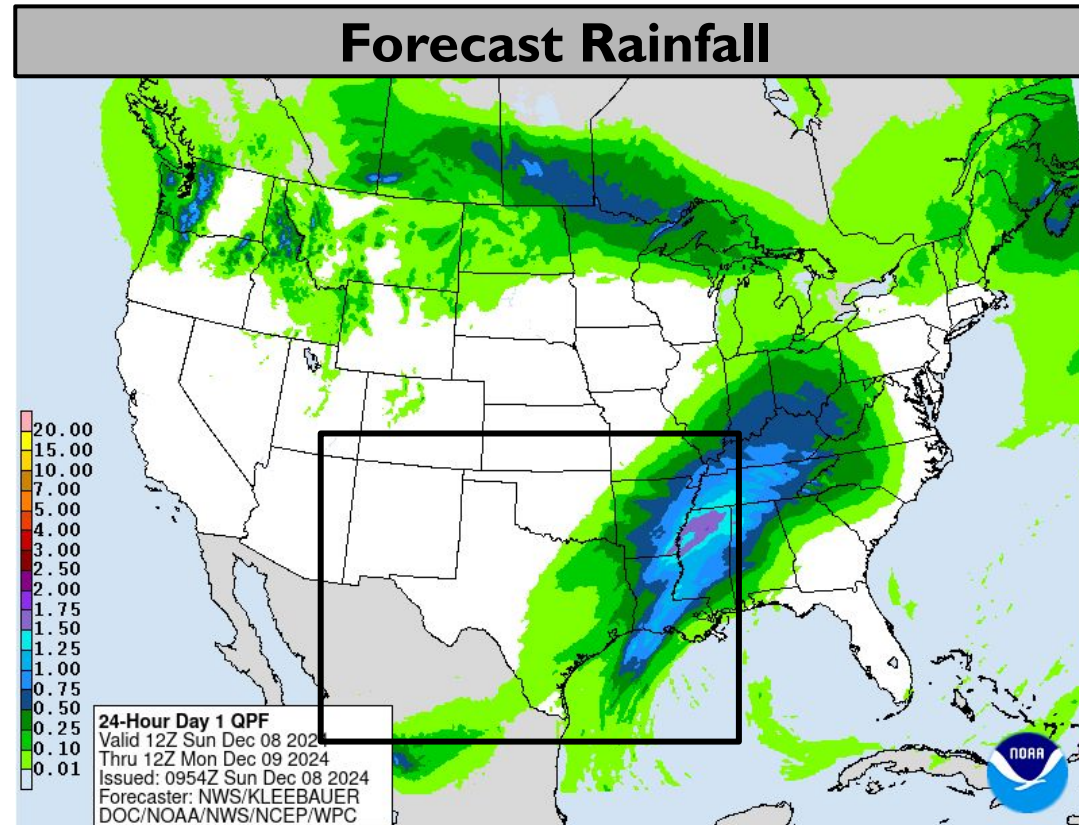
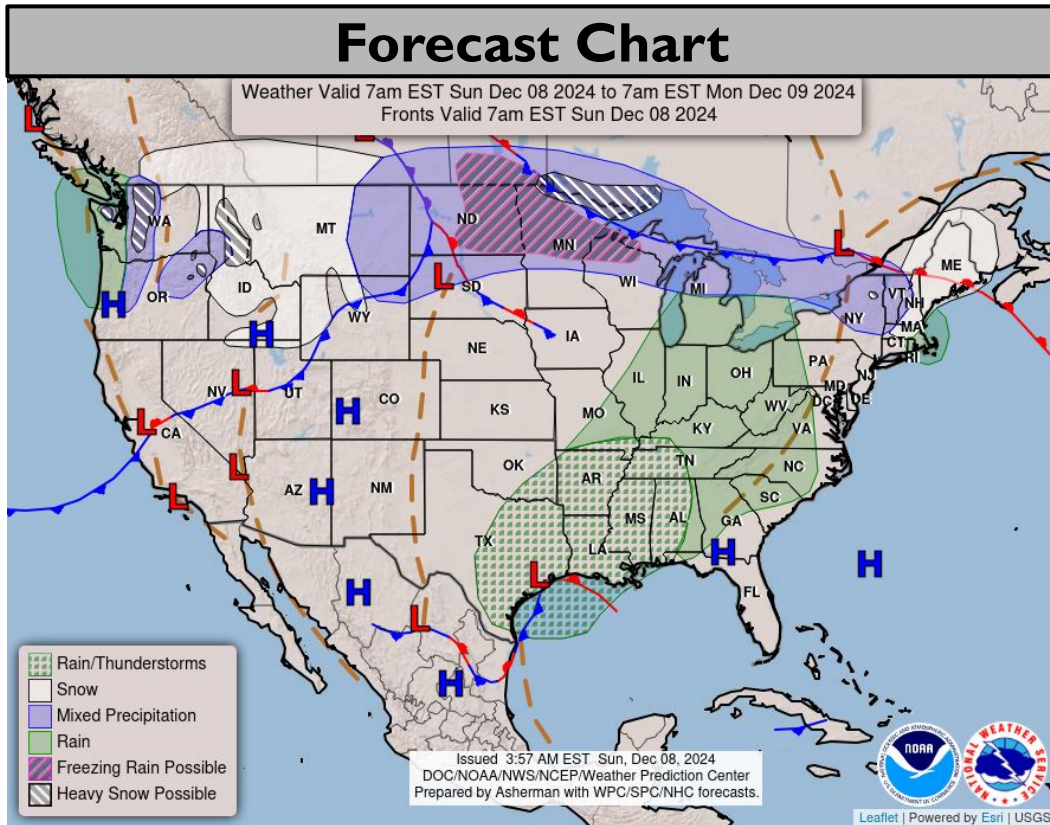
**Minor flooding on the Calcasieu River near Glenmora, LA could produce flooding of secondary roadways.**

**Minor flooding on the Angelina River near Lufkin could produce water on roadway.**

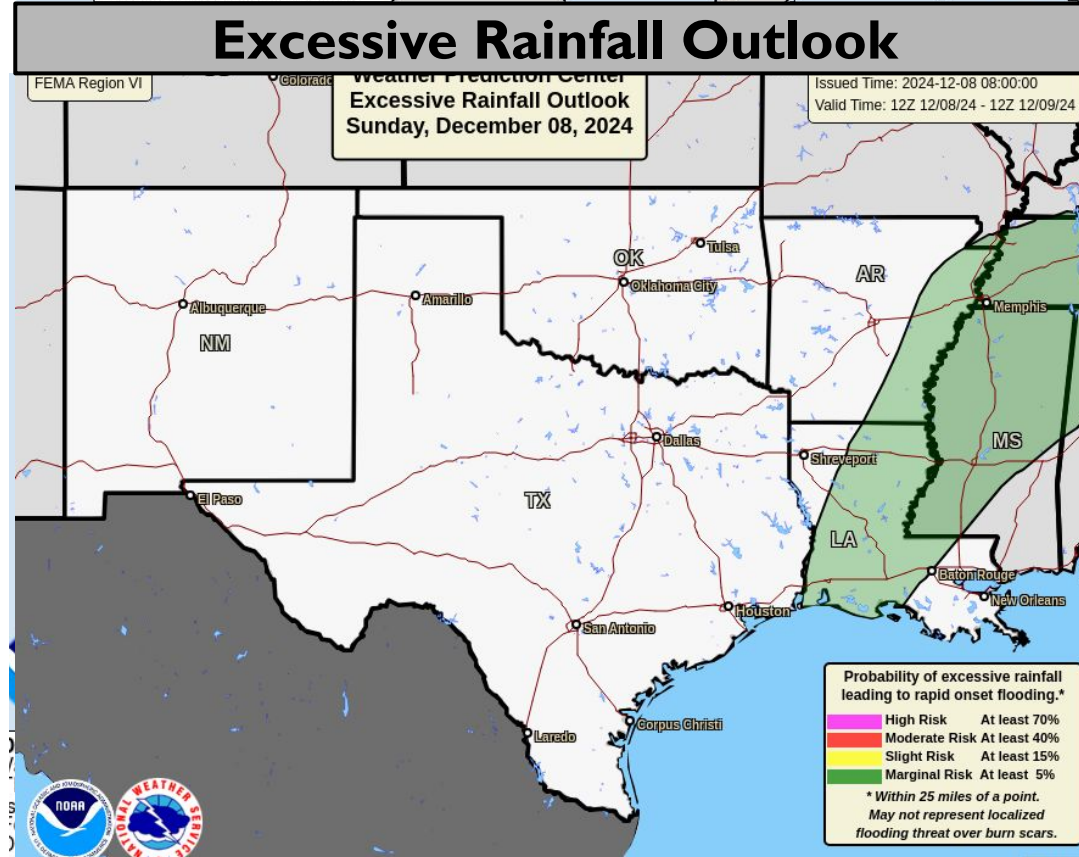
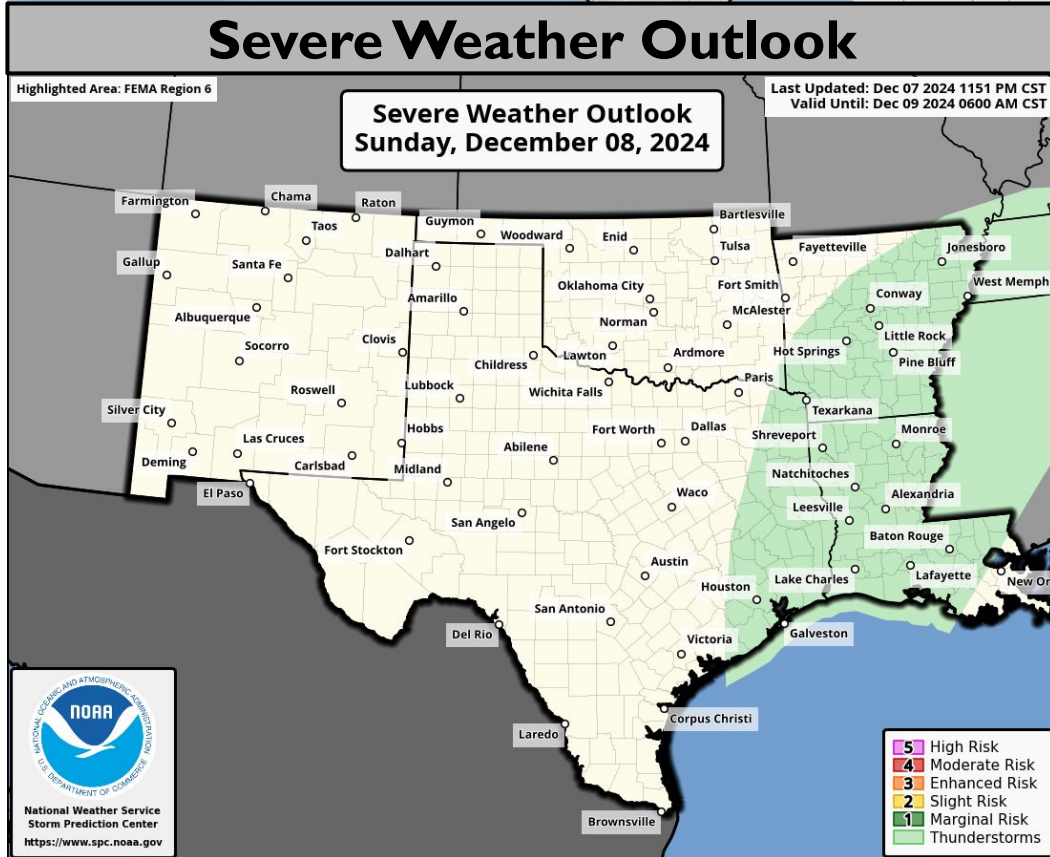




# Today's Weather



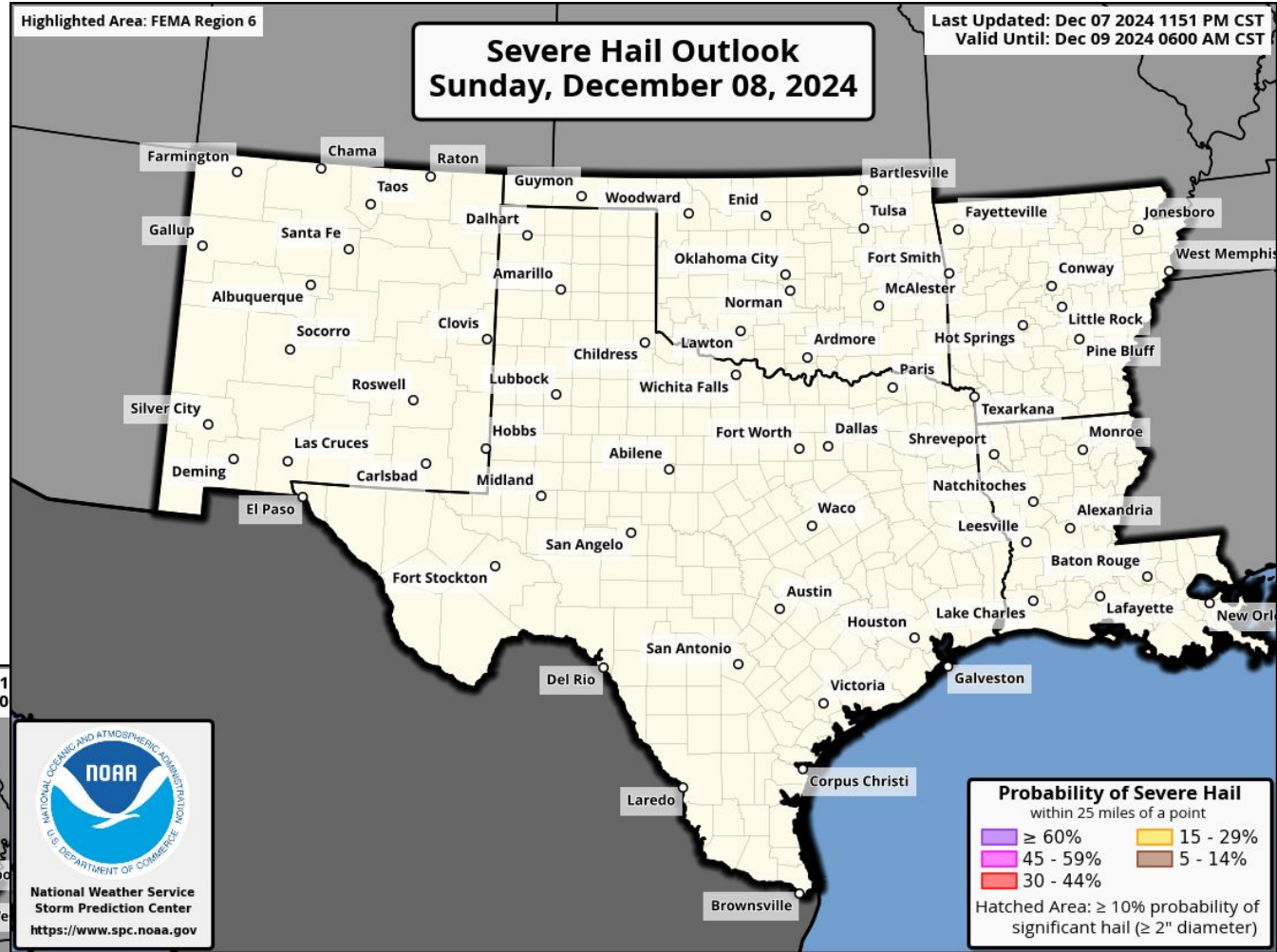
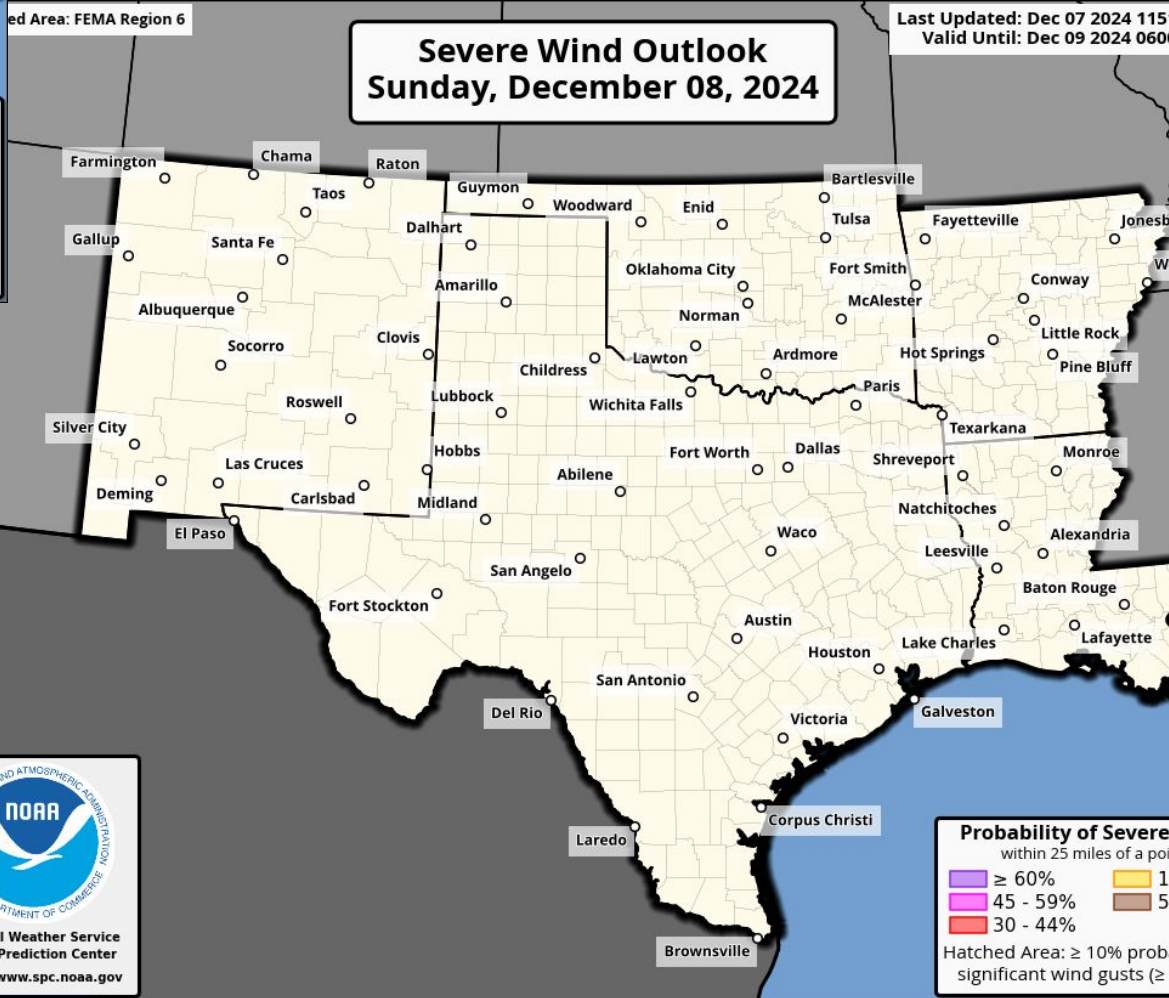
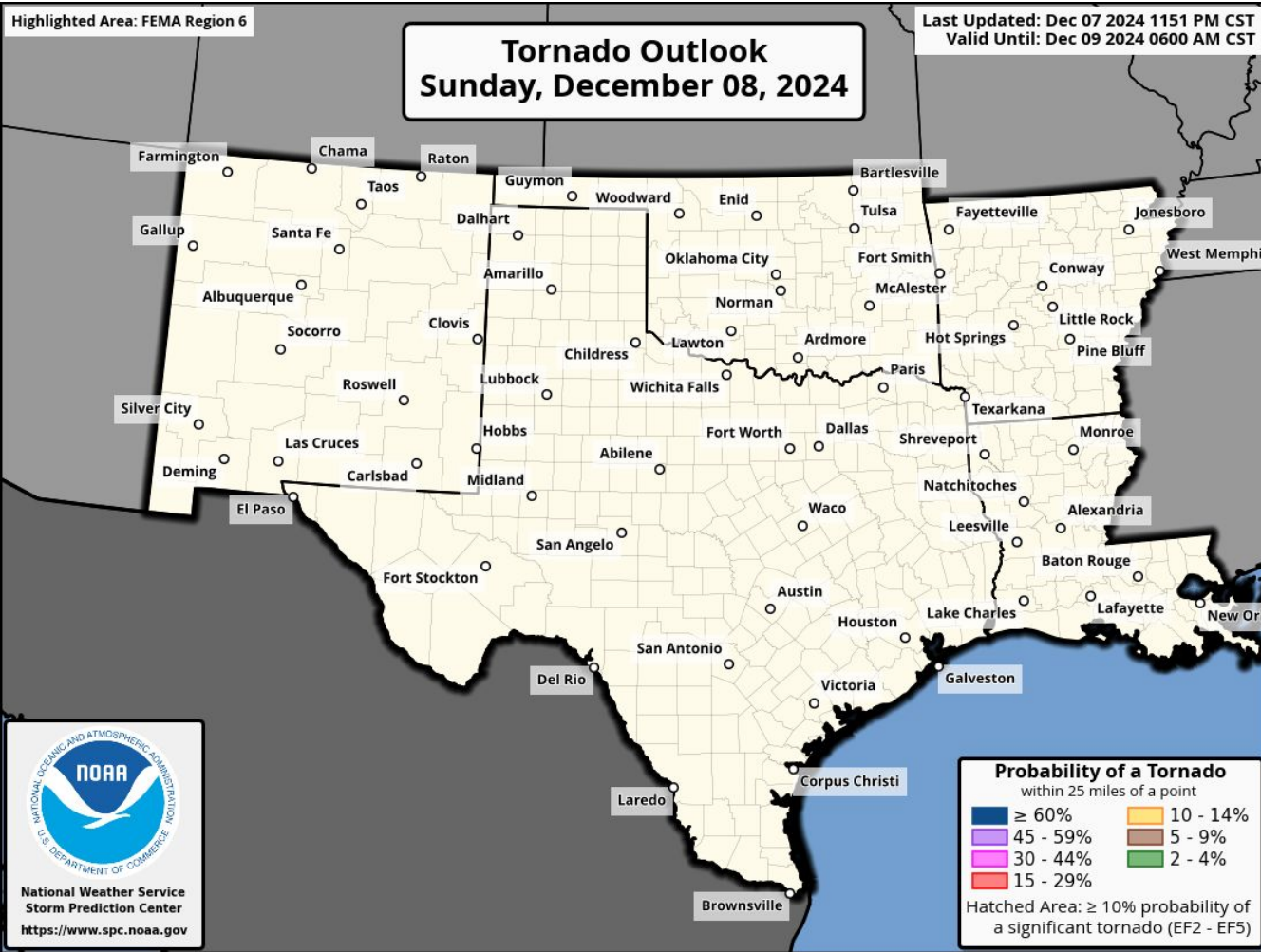
**Marginal risk of excessive rainfall/flash flooding over LA and E AR.**








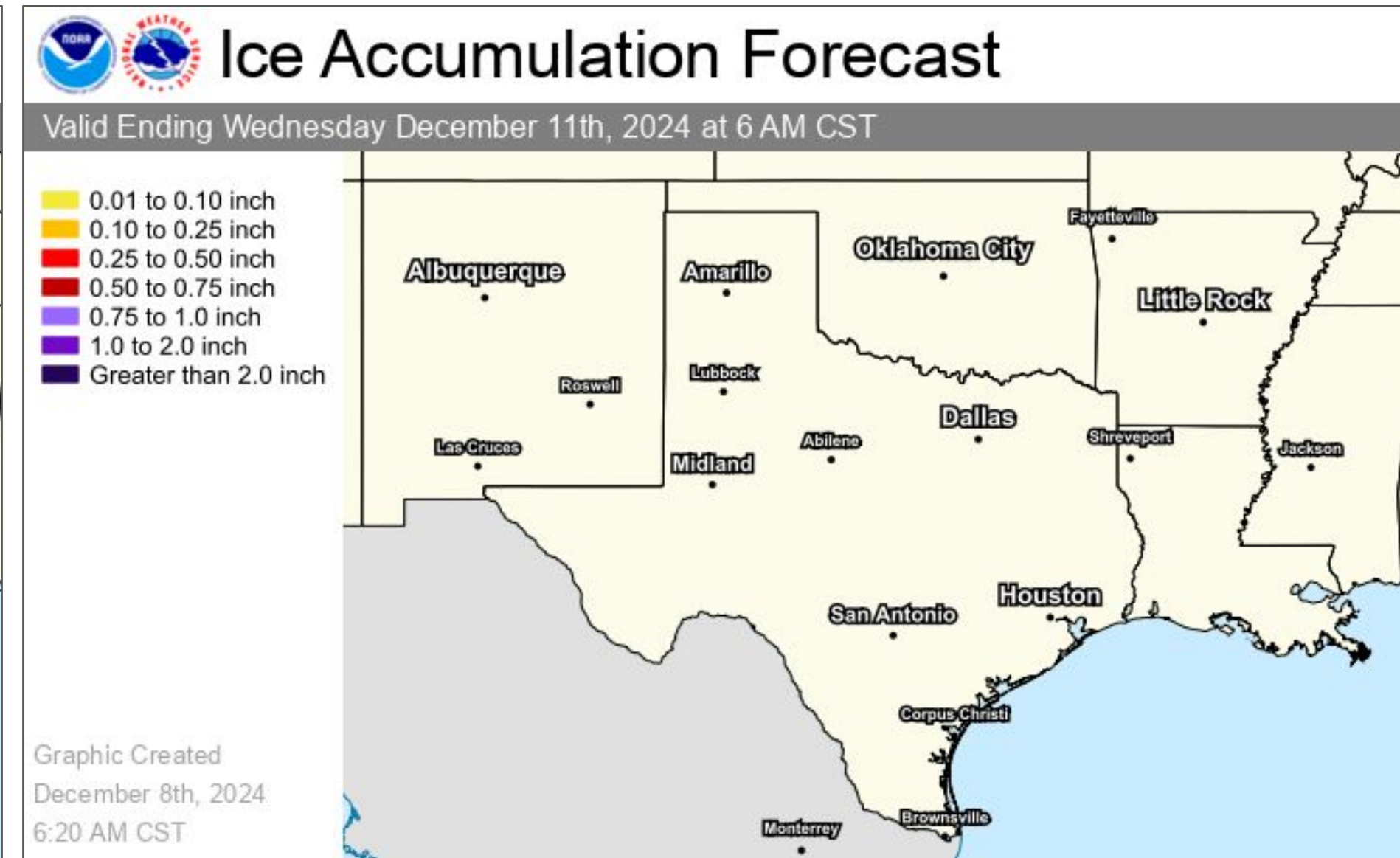
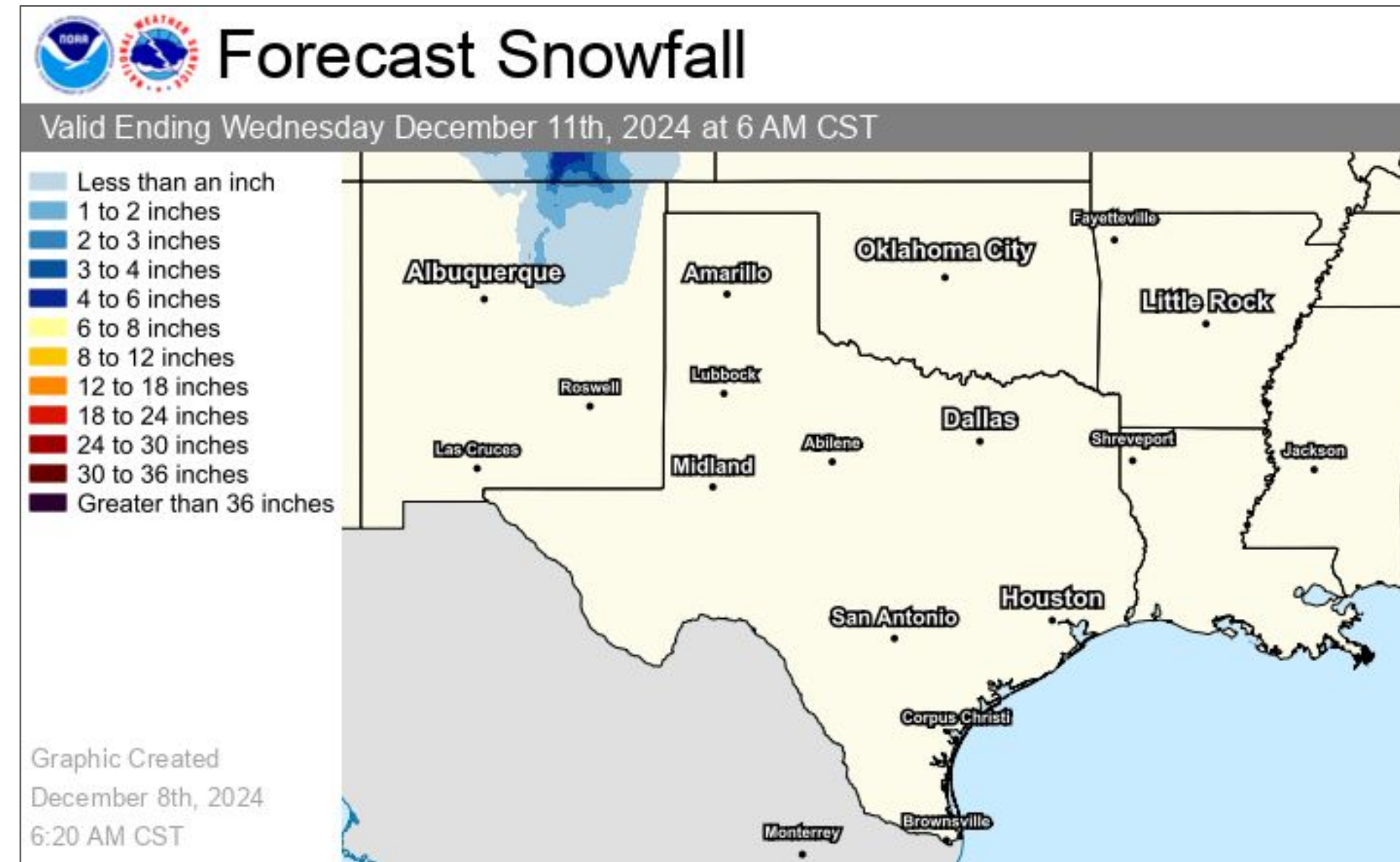
# Today's Tornado & Severe Wind / Hail Probabilities





# Winter Weather

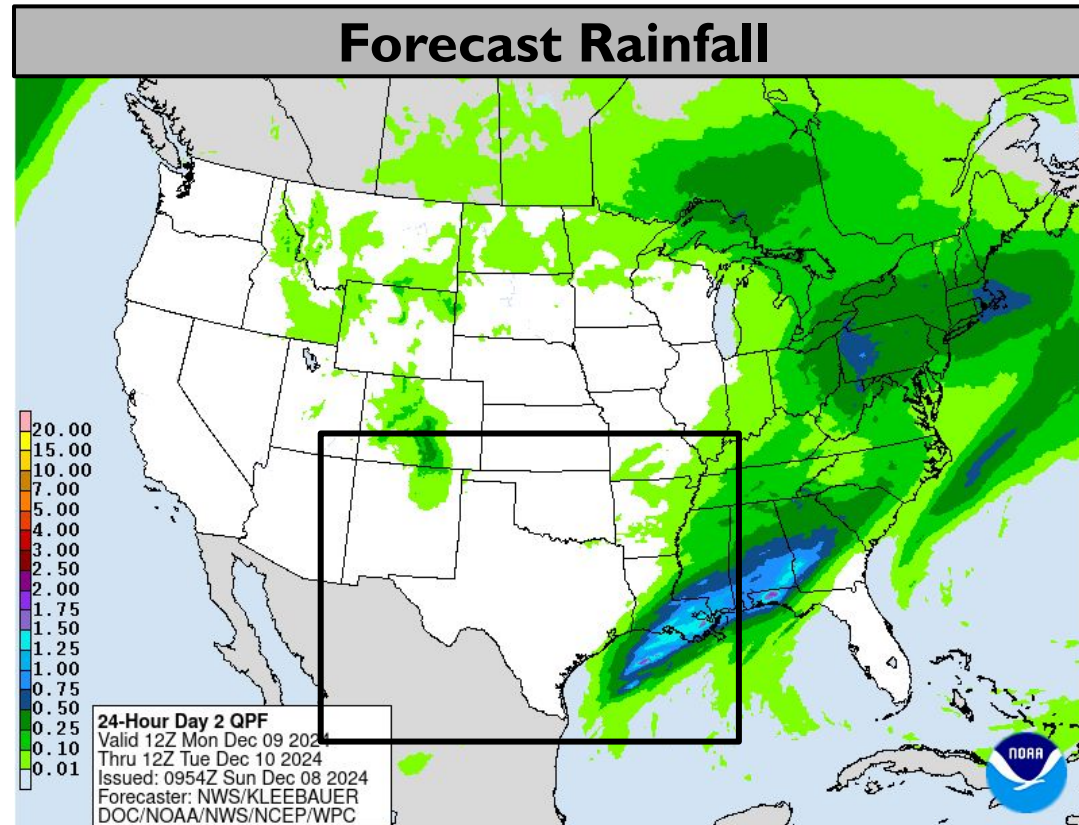
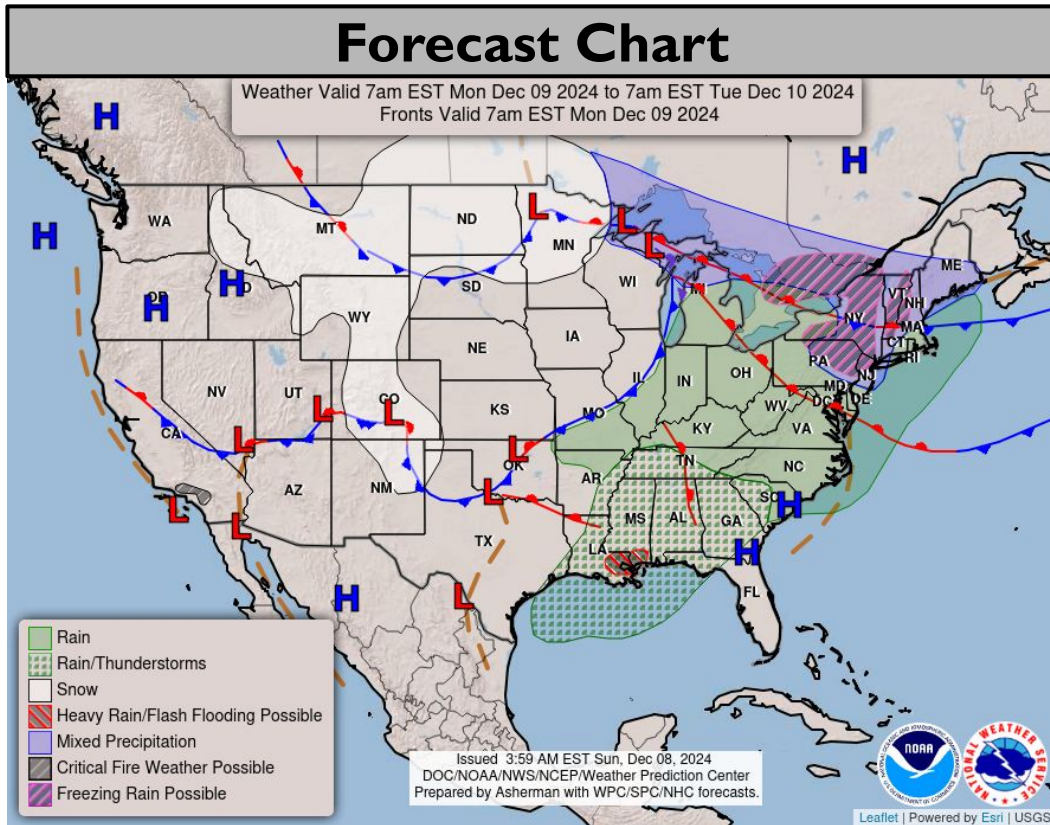
Through the next 3 days





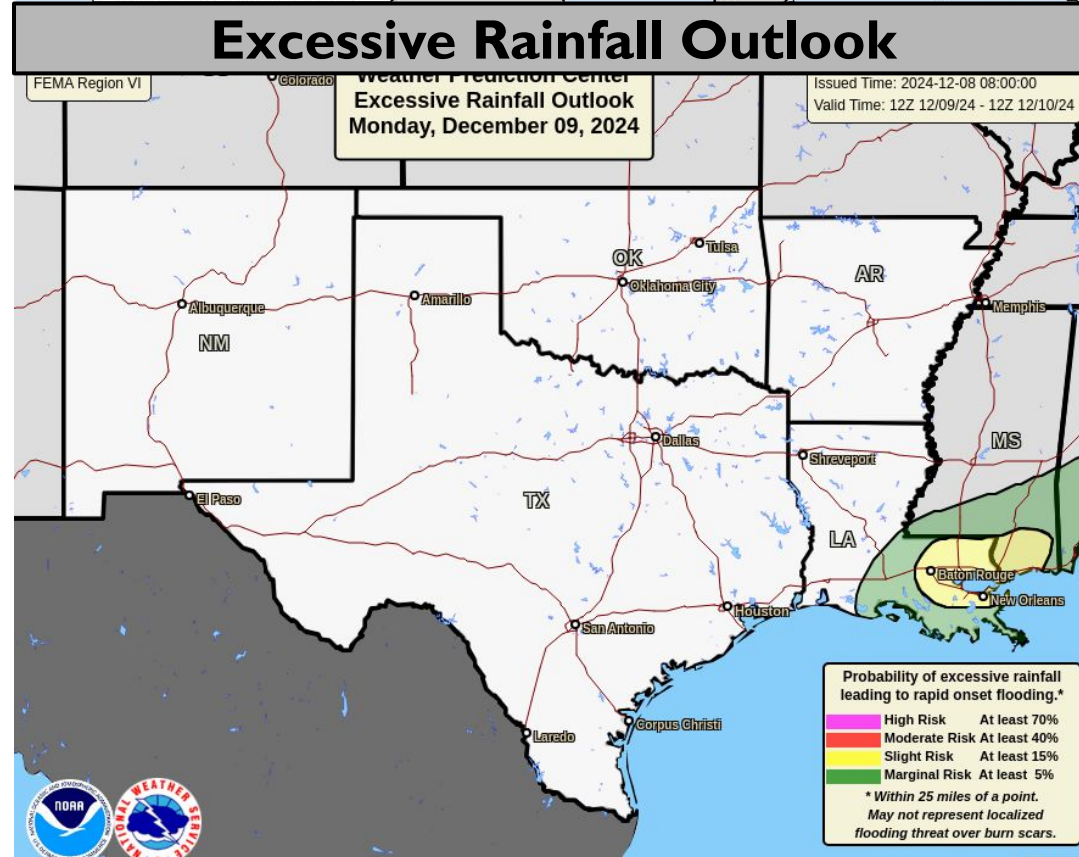
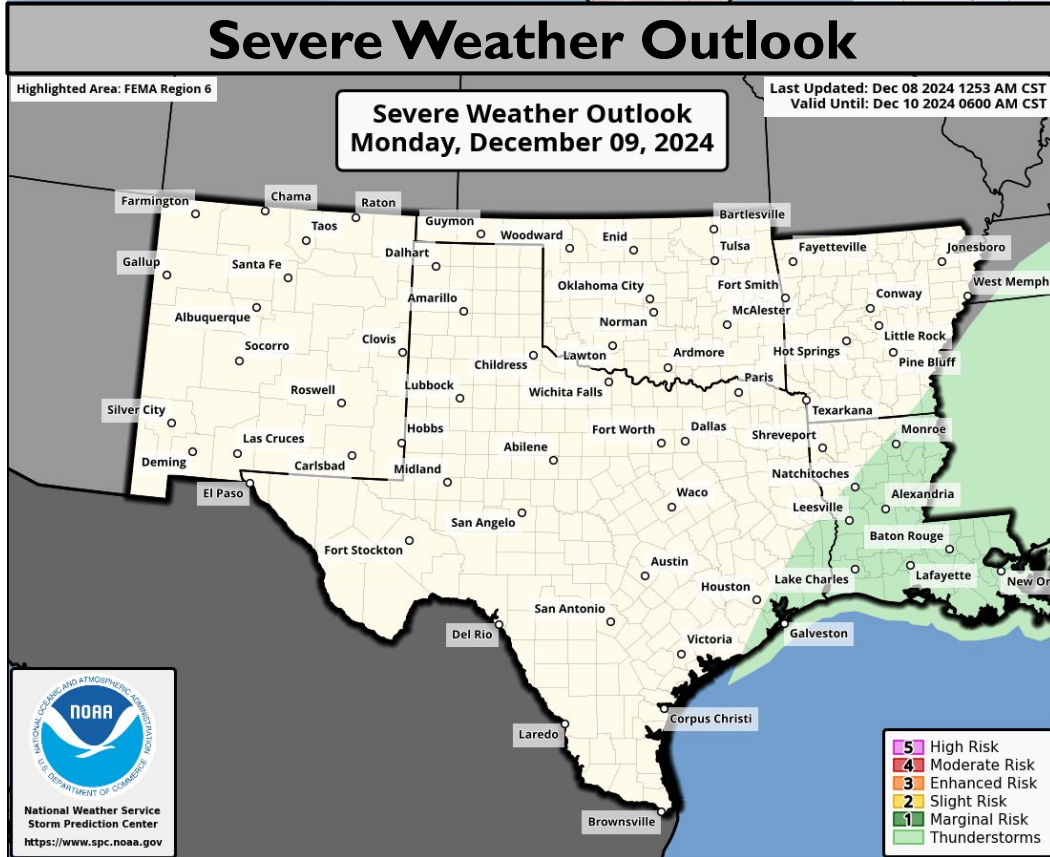


# Tomorrow's Weather



**Slight risk for excessive rainfall leading to flash flooding across SE LA.**

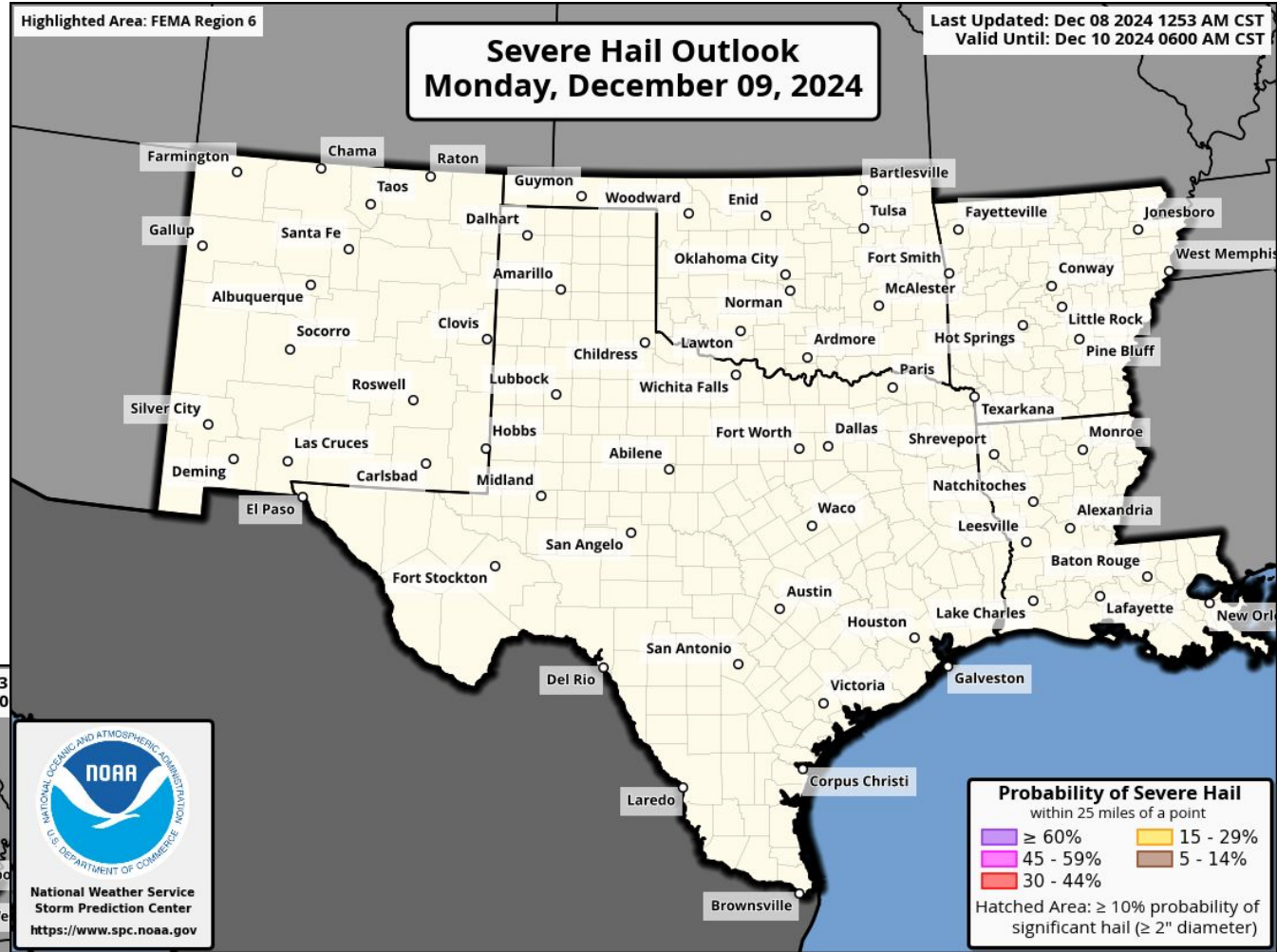
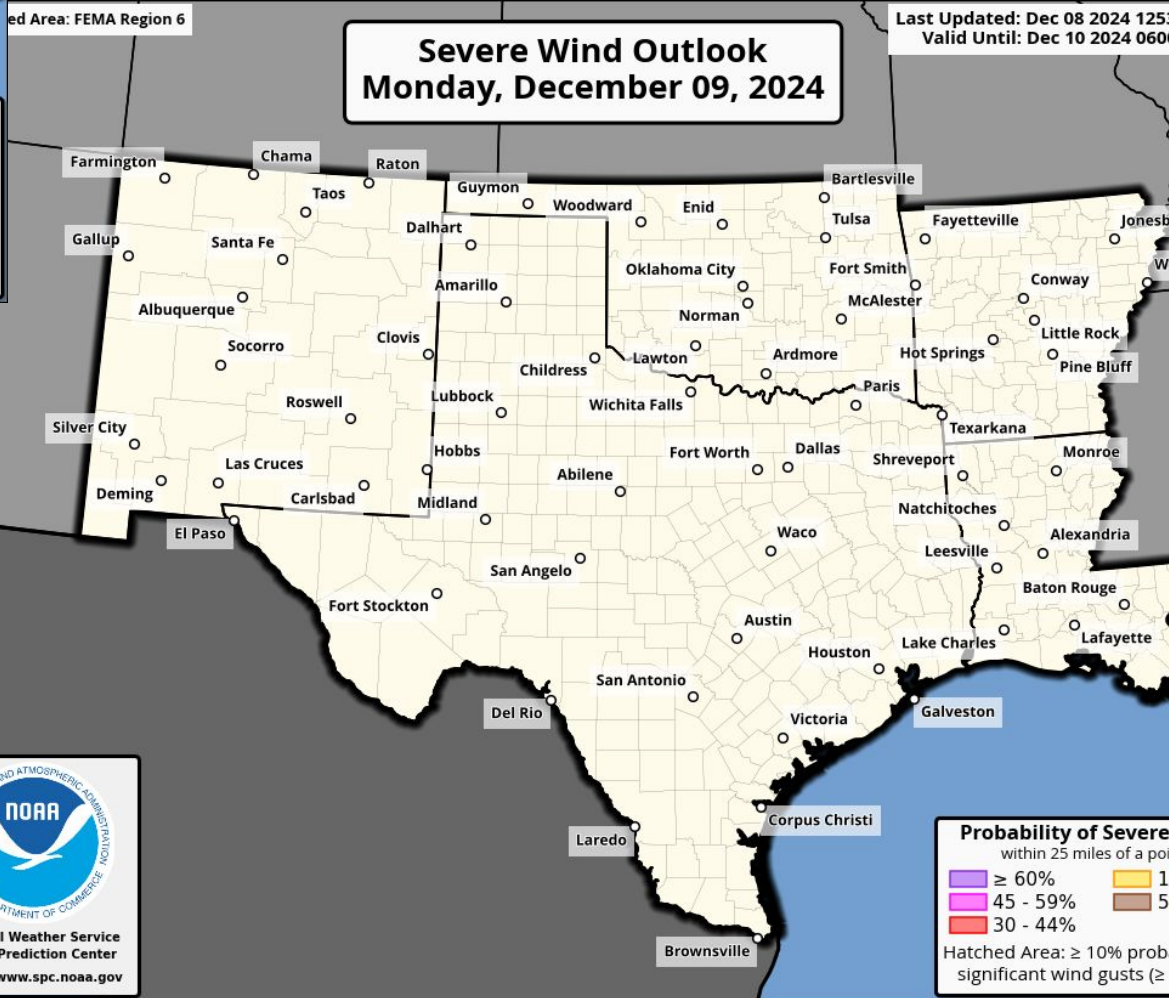
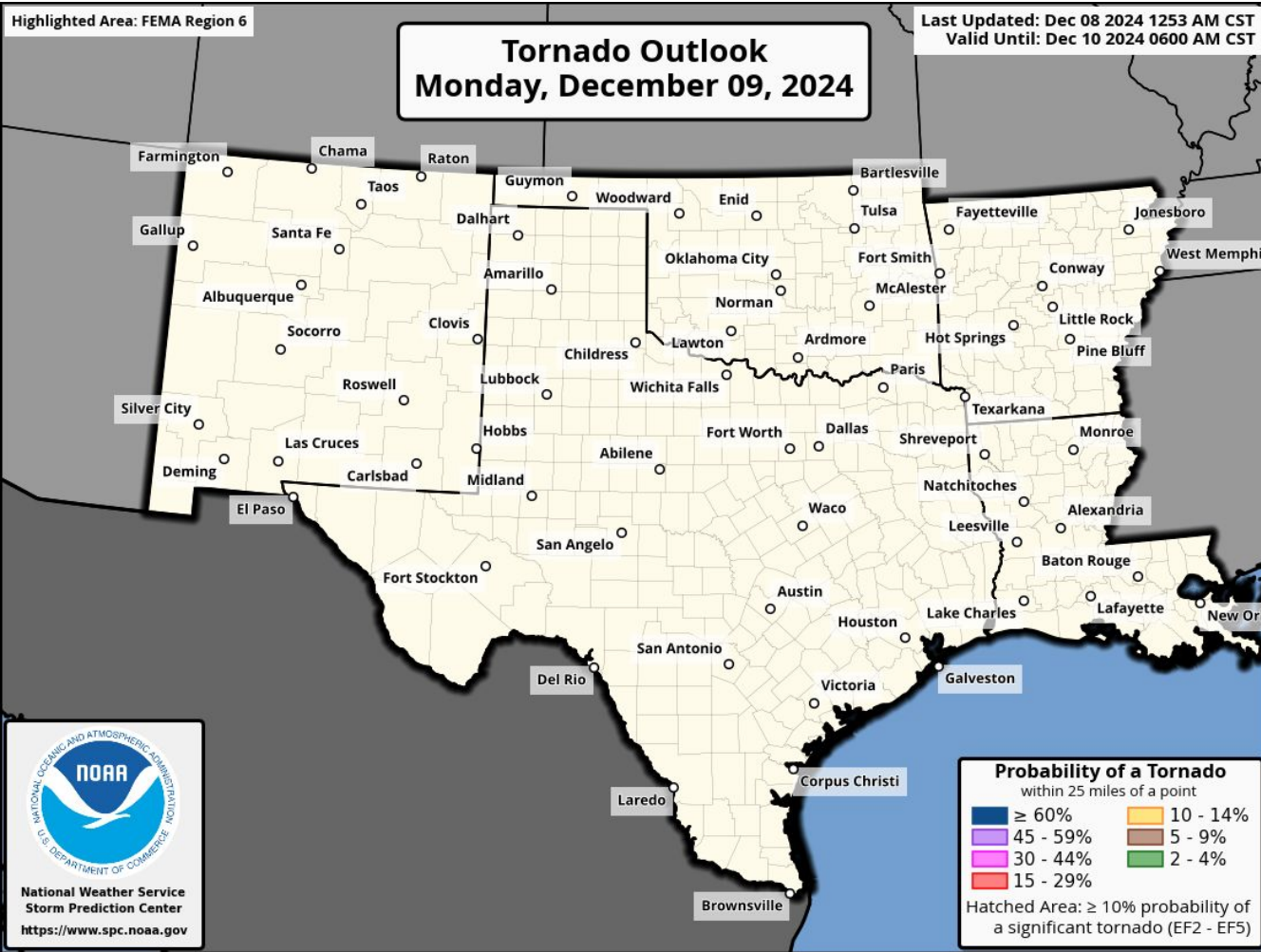
**Light accumulating snow across N NM Monday night; no significant impacts.**







# Tomorrow's Tornado & Severe Wind / Hail Probabilities

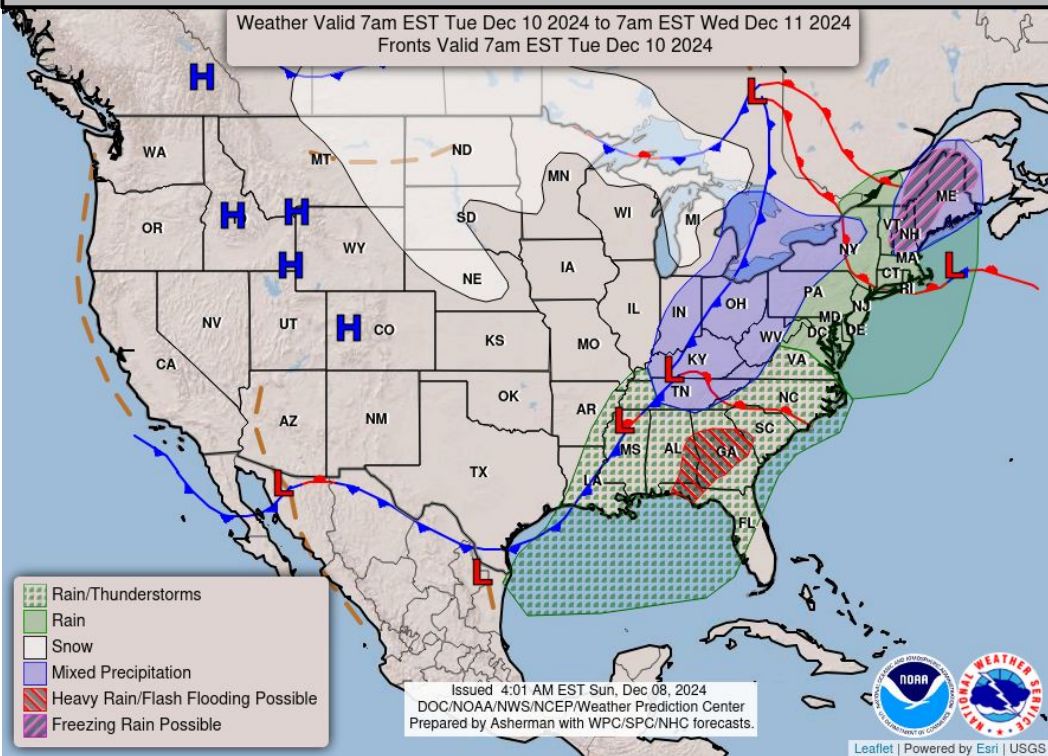




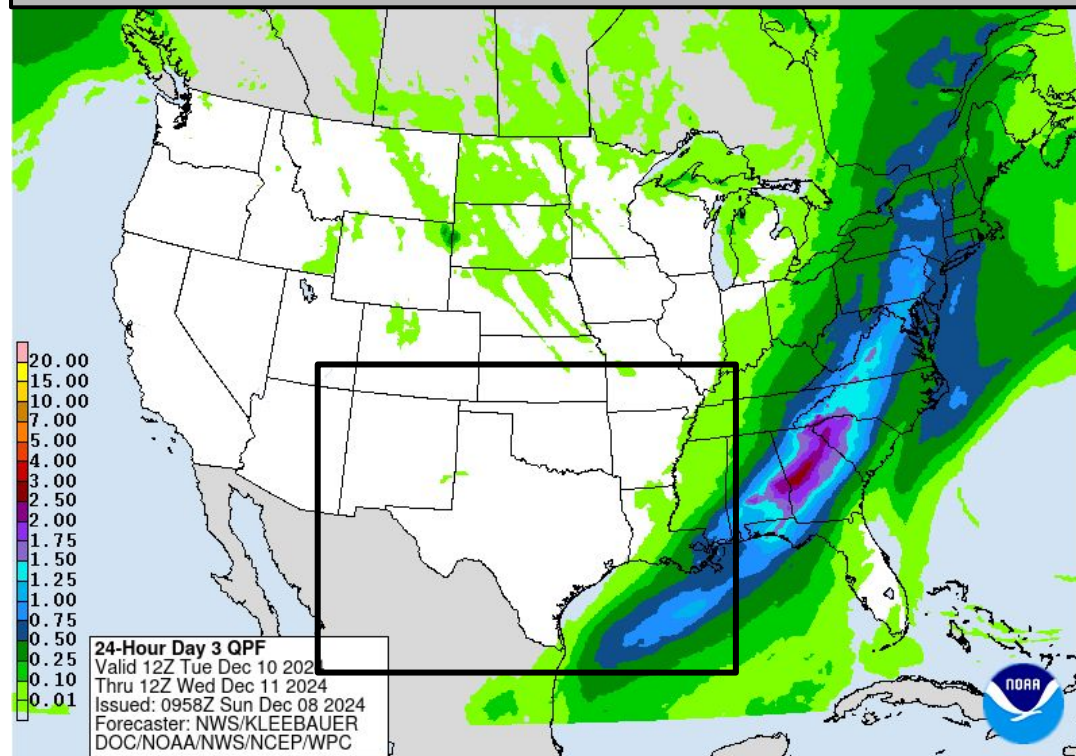


# Tuesday's Weather

## Forecast Chart



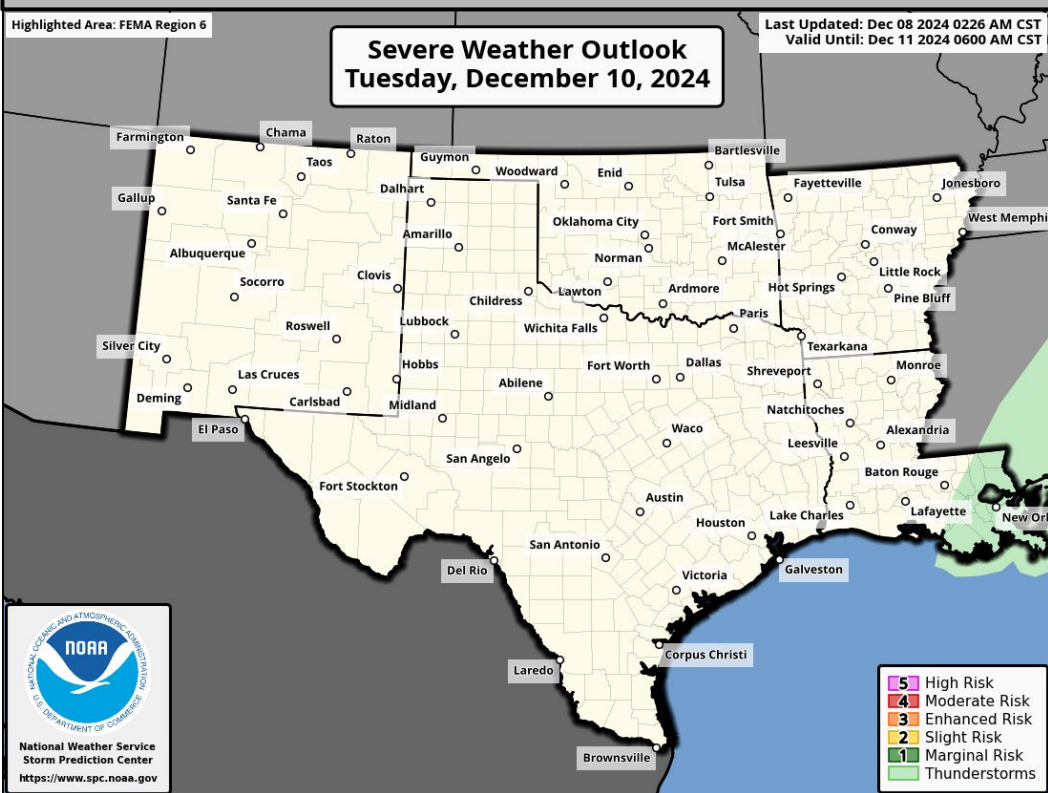
## Forecast Rainfall



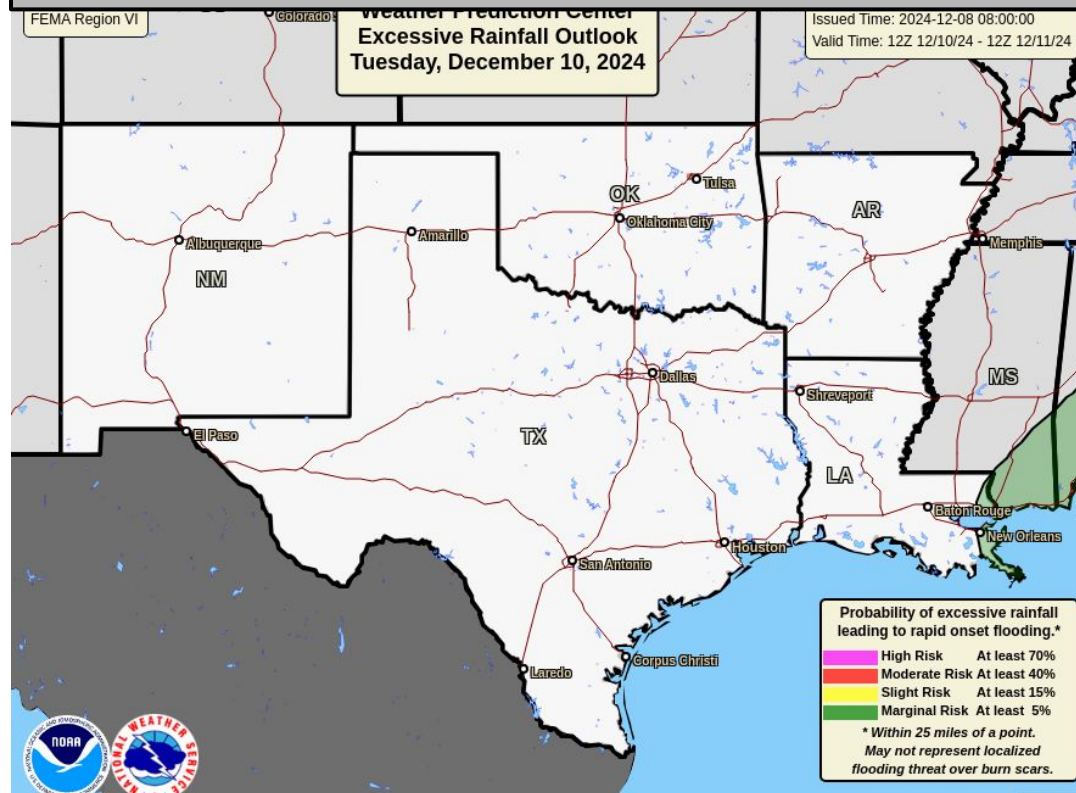
**Marginal risk for excessive rainfall leading to flash flooding across far SE LA.**

**Light accumulating snow across N NM into Tuesday morning; significant impacts.**

## Severe Weather Outlook



## Excessive Rainfall Outlook

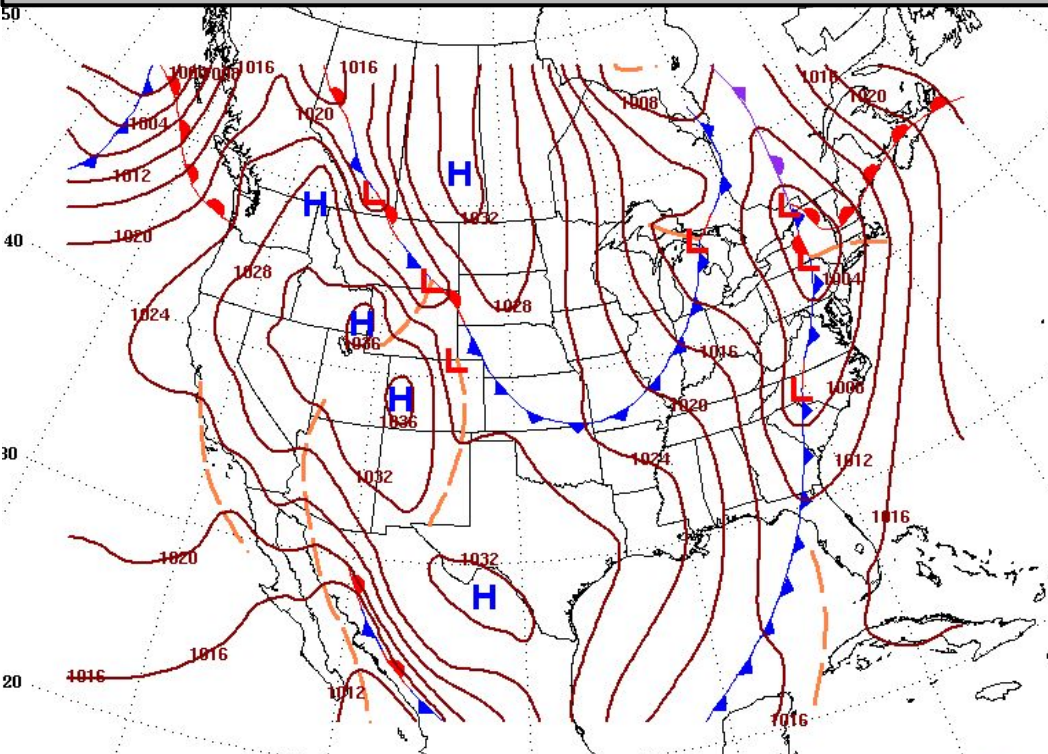




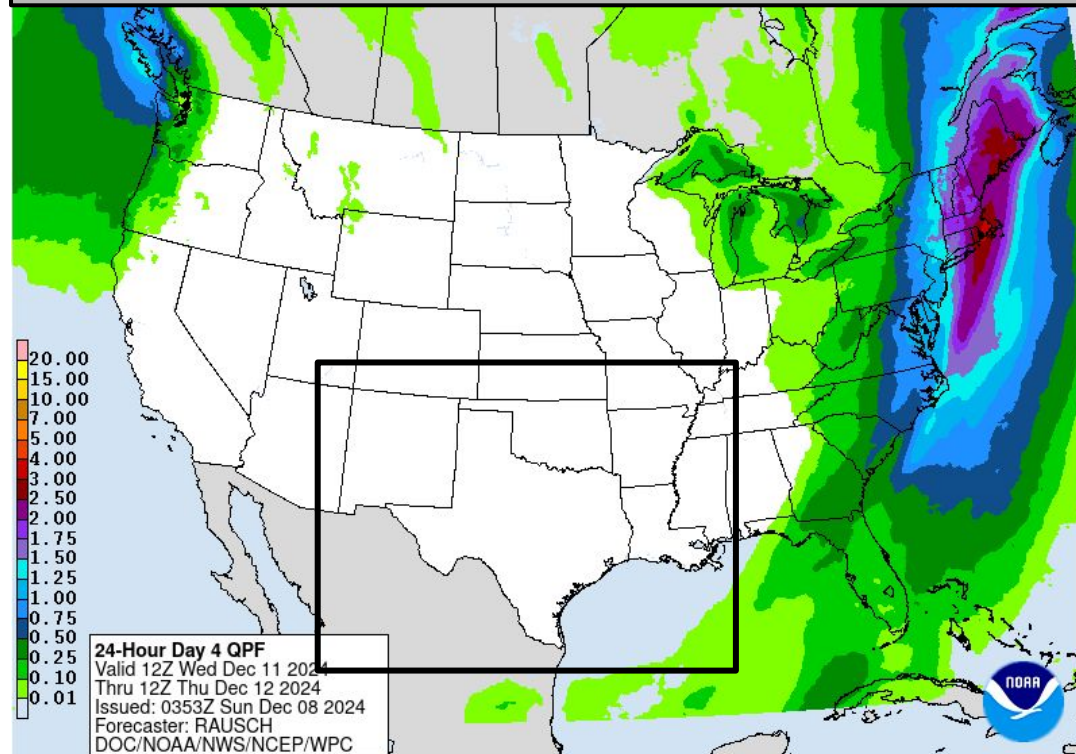


# Wednesday's Weather

### Forecast Chart

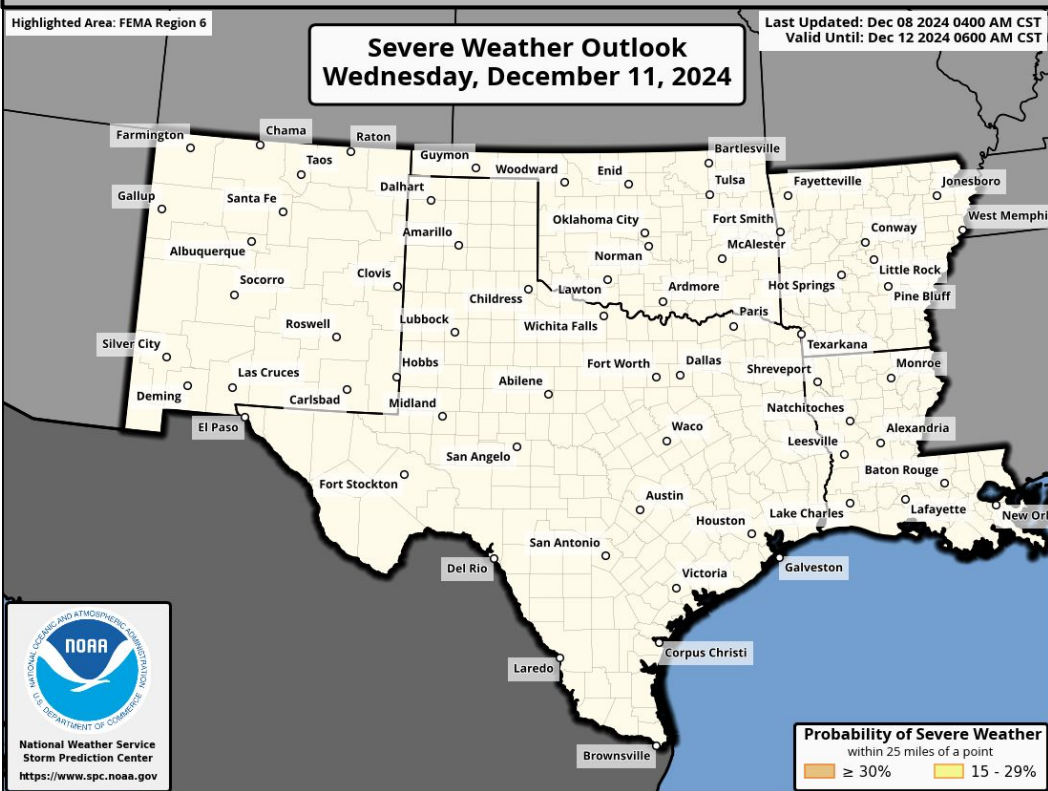


### Forecast Rainfall

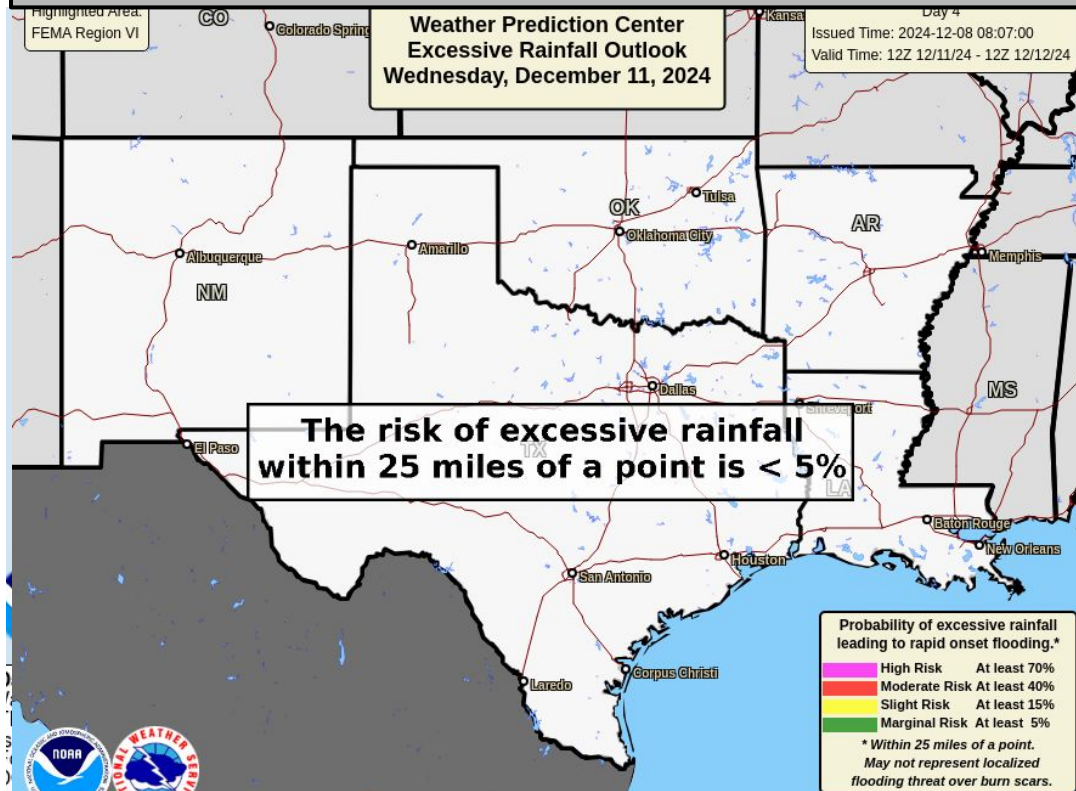


**No significant weather expected.**

### Severe Weather Outlook



### Excessive Rainfall Outlook

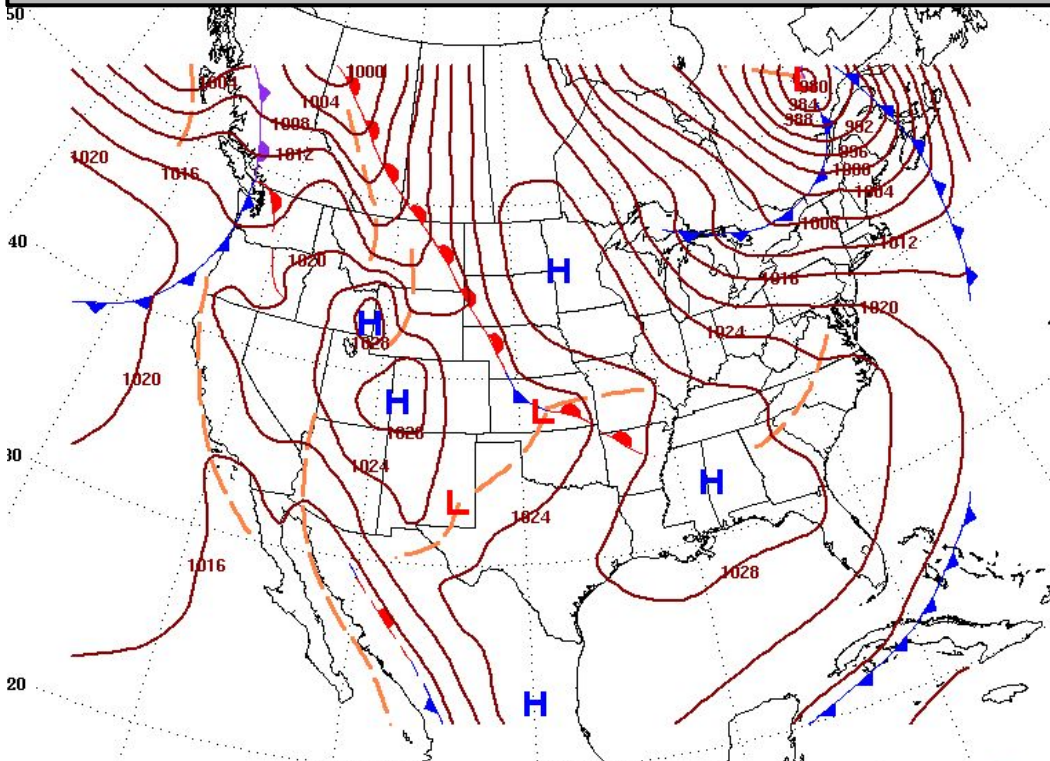




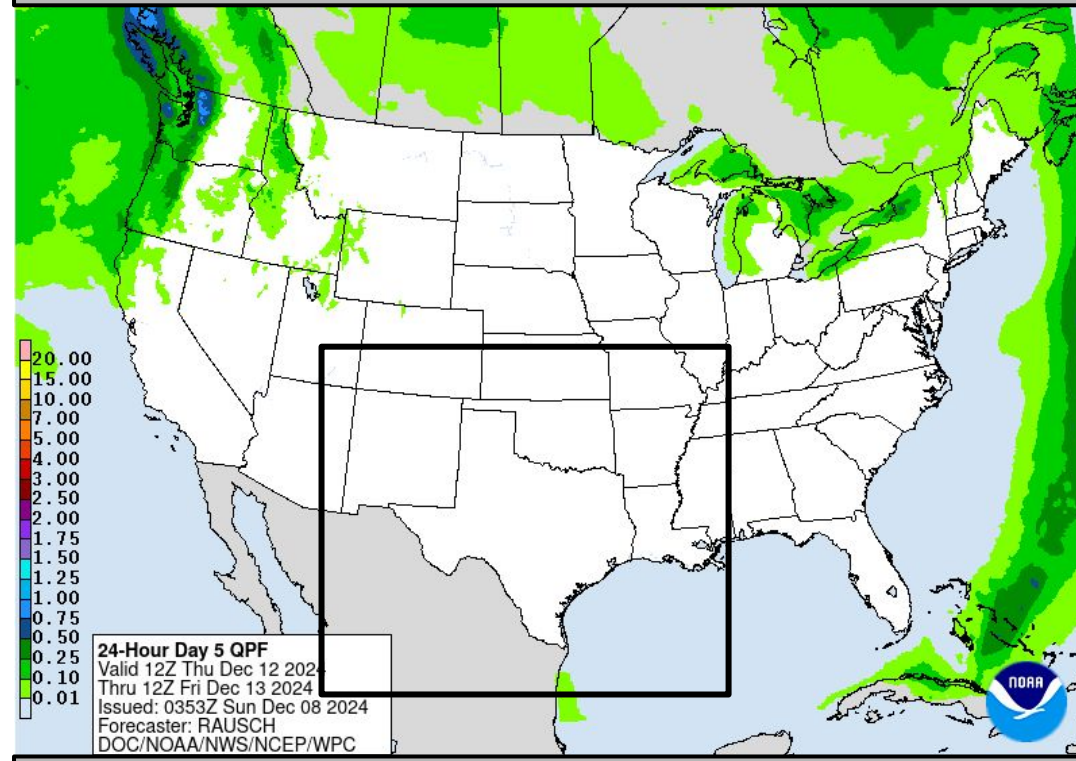


# Thursday's Weather

### Forecast Chart

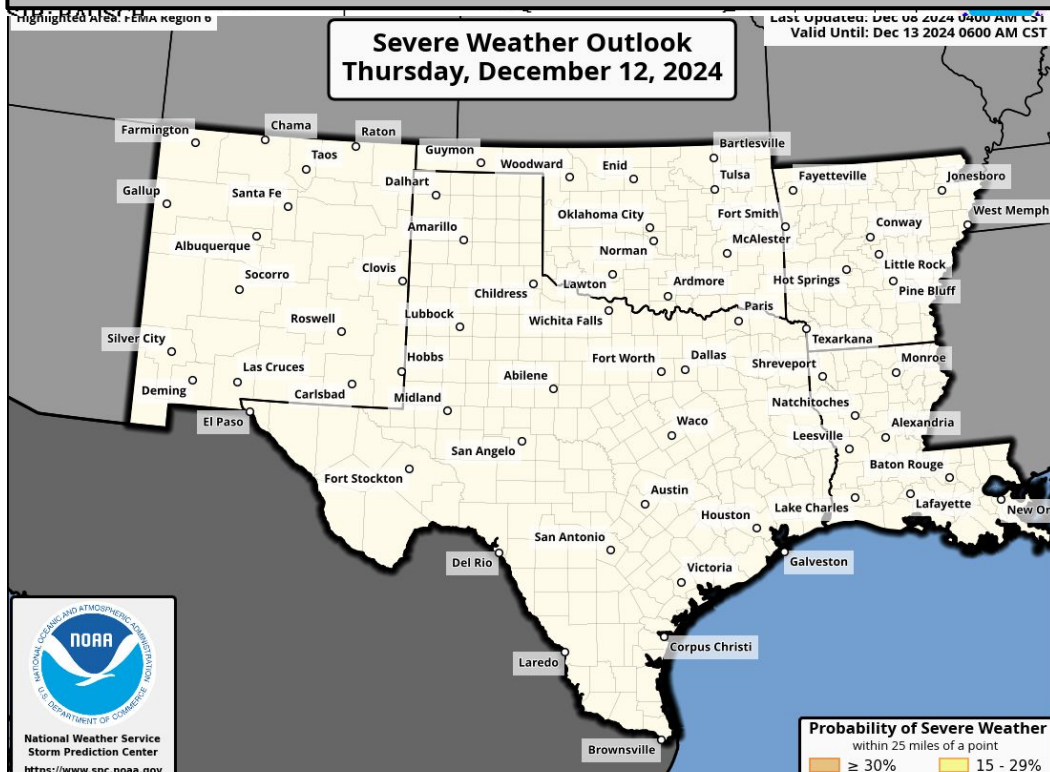


### Forecast Rainfall

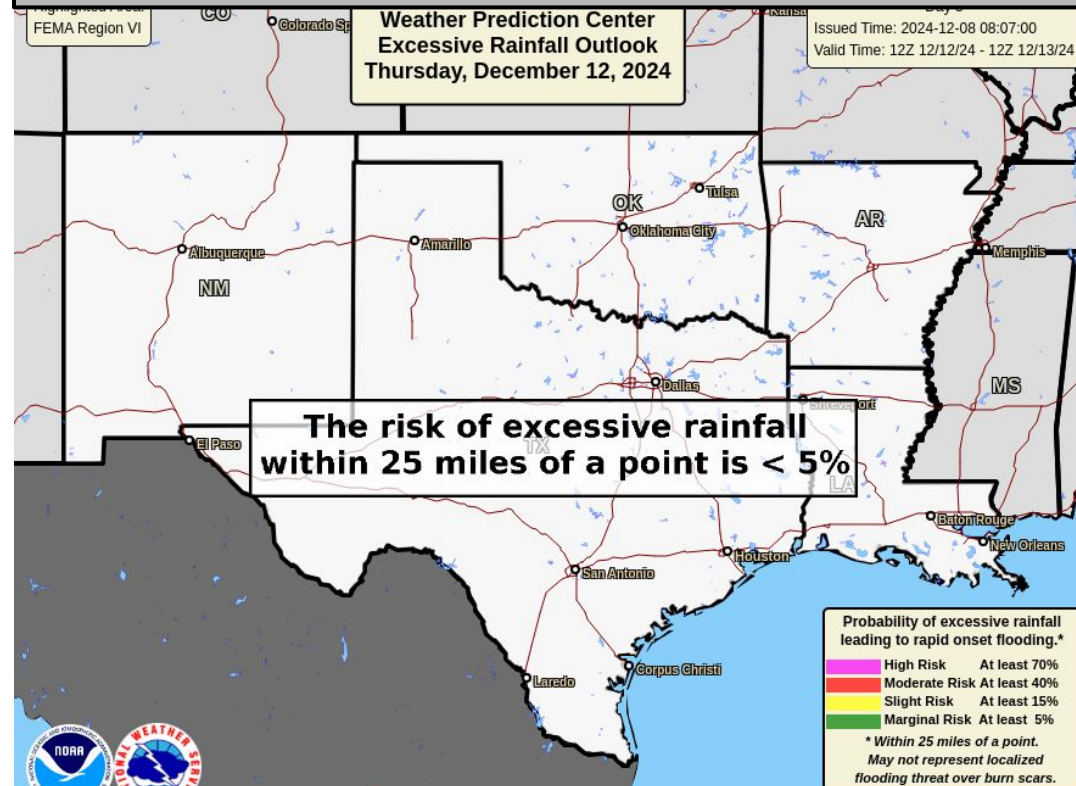


**No significant weather expected.**

### Severe Weather Outlook



### Excessive Rainfall Outlook

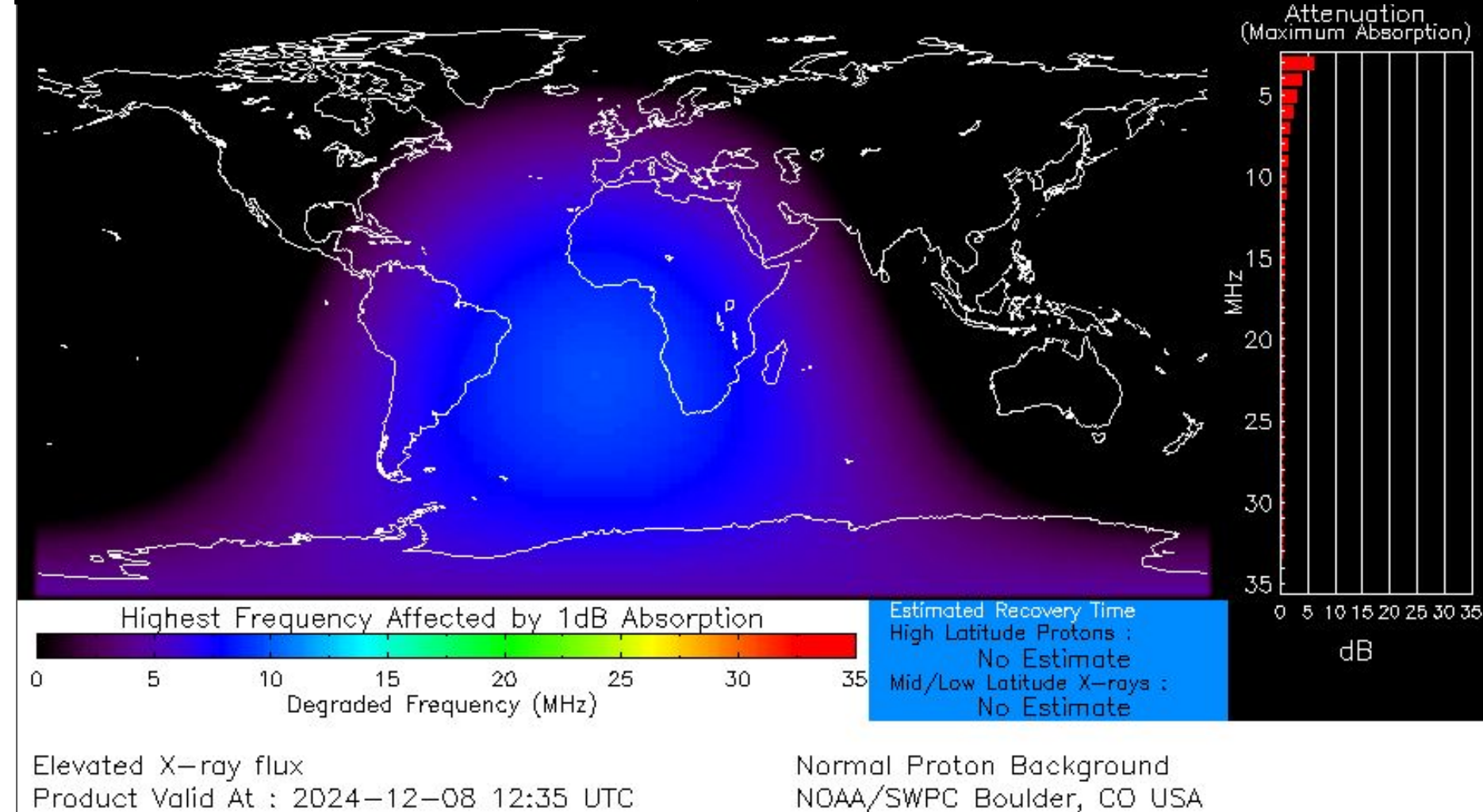







# Space Weather 3-Day Forecast

	Sunday, Dec 8	Monday, Dec 9	Tuesday, Dec 10
<b>Geomagnetic Storms</b>	<b>Unsettled (Max Kp = 3)</b>	<b>Quiet (Max Kp = 2)</b>	<b>Quiet (Max Kp = 2)</b>
<b>Solar Radiation Storm (S1-S5)</b>	<b>5%</b>	<b>5%</b>	<b>5%</b>
<b>Radio Blackout (R1-R2)</b>	<b>50%</b>	<b>50%</b>	<b>50%</b>
<b>Radio Blackout (R3-R5)</b>	<b>5%</b>	<b>5%</b>	<b>5%</b>



[Description of the Space Weather Storm Scales](#)

[Latest 3-Day Space Weather Forecast](#)





## Weather "Threat" Matrix for FEMA Region VI

Color	Definition	Criteria	Example(s)
Green	<p style="text-align: center;"><b>Little to None</b></p> <p>Safety: Rarely a Direct Threat to Life and Property Impact Potential: Typically Results in Little Inconvenience to Daily Routines</p>	<p>Severe: Marginal Risk from SPC Flooding: Minor flooding expected over localized areas Tropical: None Fire Weather: No Watches/Warnings, fuel moisture above 10% or green up active</p>	<ul style="list-style-type: none"> <li>Thunderstorms expected over LA this afternoon; a few may produce winds to knock down a few trees</li> <li>Something that happens almost every day in a particular season such as seabreeze storms in coastal TX</li> </ul>
Yellow	<p style="text-align: center;"><b>Minor</b></p> <p>Safety: Rarely a Direct Threat to Life and Property Impact Potential: Typically Results in Some Inconvenience to Daily Life</p>	<p>Severe: Slight Risk from SPC Flooding: Nuisance flooded expected for a widespread area, or Minor flooding expected over isolated areas Tropical: A weak tropical wave expected to move towards or near any coastline Fire Weather: Red Flag Watches/Warnings and/or SPC outlines enhanced or critical fire outlook</p>	<ul style="list-style-type: none"> <li>2-3 inches of rainfall expected over central AR today and tonight; some minor (brief) street flooding possible</li> <li>Scattered severe storms possible, one or two tornadoes expected, along with reports of strong winds/wind damage and ~1" hail</li> </ul>
Orange	<p style="text-align: center;"><b>Moderate</b></p> <p>Safety: Often Threatening to Life and Property, Some Damage Unavoidable Impact Potential: Typically Results in Minor Disruption to Daily Life</p>	<p>Severe: Enhanced Risk from SPC Flooding: Minor flooding expected over a widespread area (including urban locations), or Moderate flooding expected over isolated areas Tropical: A Tropical Storm expected to move towards or near any coastline Fire: Critical fire outlook for more than 2 consecutive days, Warnings for 2 or more consecutive days, D3-D4 drought conditions</p>	<ul style="list-style-type: none"> <li>A snow/sleet mix is expected to move through or near the DFW area tomorrow morning; travel impacts likely</li> <li>Numerous severe storms possible, a few tornadoes possible along with several reports of wind damage along with damaging hail</li> <li>Some large fires reported, burn bans advertised, critical conditions expected</li> </ul>
Red	<p style="text-align: center;"><b>Major</b></p> <p>Safety: Extensive Property Damage Likely, Life Saving Actions Also will be Needed Impact Potential: Will likely result in Large Disruption to Daily Life</p>	<p>Severe: Moderate Risk from SPC Flooding: Moderate flooding expected over a widespread area (including urban locations) Tropical: A Hurricane expected to move towards or near any coastline Fire: Large areas of critical conditions for 2 or more days, Warnings for 3 or more days, Severe to extreme drought</p>	<ul style="list-style-type: none"> <li>A Category 1 hurricane will be moving towards the NW Gulf in the next few days</li> <li>Widespread severe storms likely, strong tornadoes, widespread wind damage, and destructive hail</li> <li>Large fires ongoing throughout the area with critical fire weather conditions expected to continue</li> </ul>
Purple	<p style="text-align: center;"><b>Extreme</b></p> <p>Safety: Property Damage Unavoidable, Immediate Action to Save Life will be Needed Impact Potential: Typically Results in Long-Lived Widespread Major Disruption to Daily Life</p>	<p>Severe: High Risk from SPC Flooding: Major flooding expected over a widespread area (including urban locations) Tropical: A Major Hurricane (Cat3 or greater) expected to move towards or near any coastline Fire: Large area of critical conditions for 2 or more days, Warnings for 3 or more days, Long term (months) of severe to extreme drought</p>	<ul style="list-style-type: none"> <li>A Category 4 hurricane is headed towards the SE LA; major storm surge, flooding and damaging winds anticipated to begin tomorrow</li> <li>Widespread severe storms expected, tornado outbreak probable with long-lived, very widespread and particularly intense storms</li> </ul>

**Criteria for the color codes in this briefing is to the left, please provide any feedback to [sr-srh.roc@noaa.gov](mailto:sr-srh.roc@noaa.gov)**





# National Weather Service

Southern Region Headquarters

Regional Operations Center

Fort Worth, TX



**Phone:** (682) 703-3747



**Facebook:** NWSSouthern



**E-mail:** [sr-srh.roc@noaa.gov](mailto:sr-srh.roc@noaa.gov)



**Twitter:** NWSSouthern



**Web:** [www.weather.gov/srh](http://www.weather.gov/srh)

