

Texas Division of Emergency Management Texas State Operations Center



**Sunday, December 8th, 2024
As of 0900 CDT**

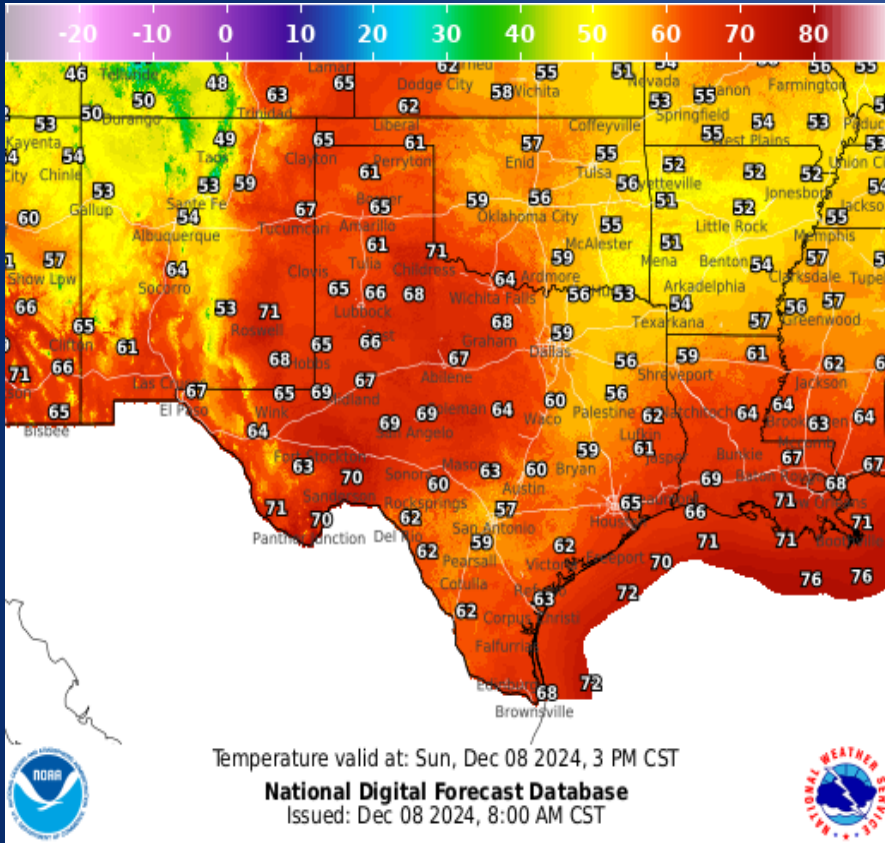
Incidents Reported to the State Operations Center (last 24 hours)

DATE	SUBJECT	LOCATION
12/07/24	Update Report of a Two-Train Collision with Derailment	Harris County
12/07/24	Update Report #2 of a Two-Train Collision with Derailment	Harris County
12/07/24	Final Report of a Two-Train Collision with Derailment	Harris County
12/07/24	Update #6 of the Boil Water Notice	Hardeman County
12/07/24	Final Report of a Boil Water Notice	Rusk County
12/07/24	Final Report of a Boil Water Notice	Ellis County
12/07/24	Initial Report of Water Pipeline Break	McLennan County

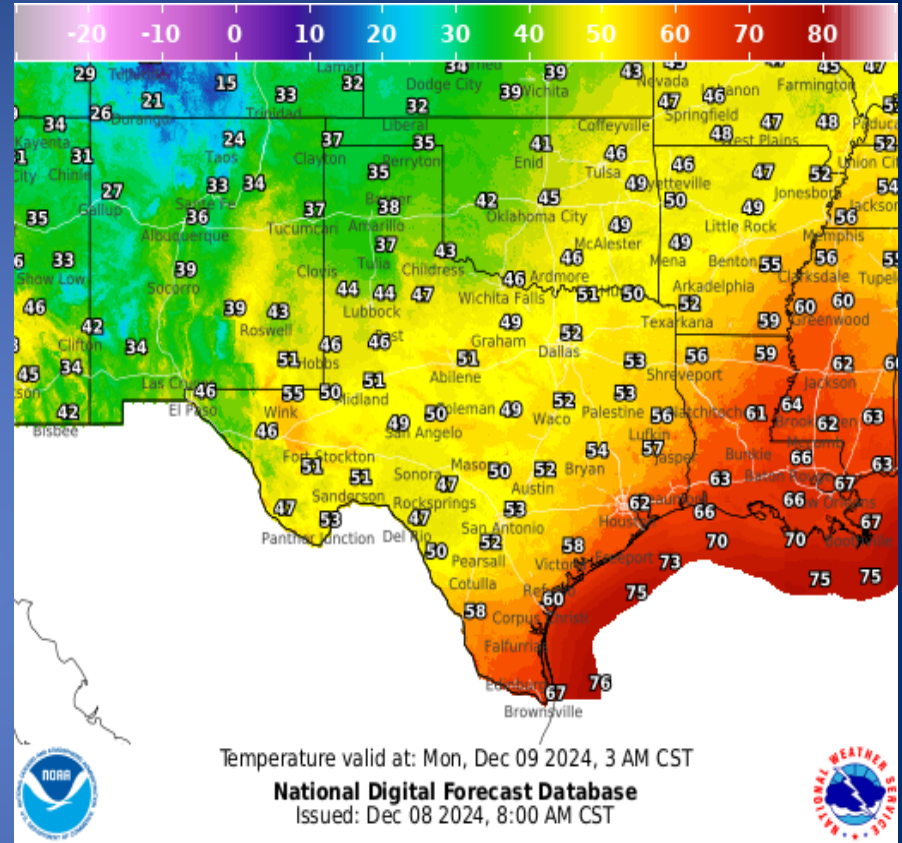
Informational Products Distributed by the State Operations Center

DATE	SUBJECT
12/08/24	Daily NWS Threat Brief for FEMA Region 6

Weather Forecast

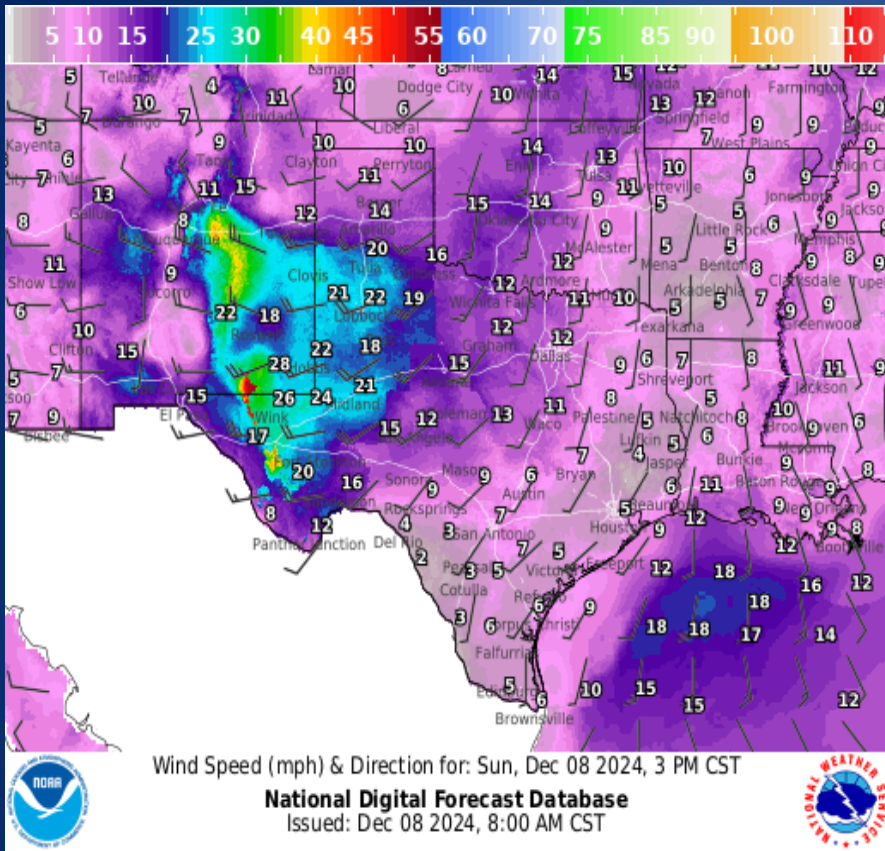


Highs

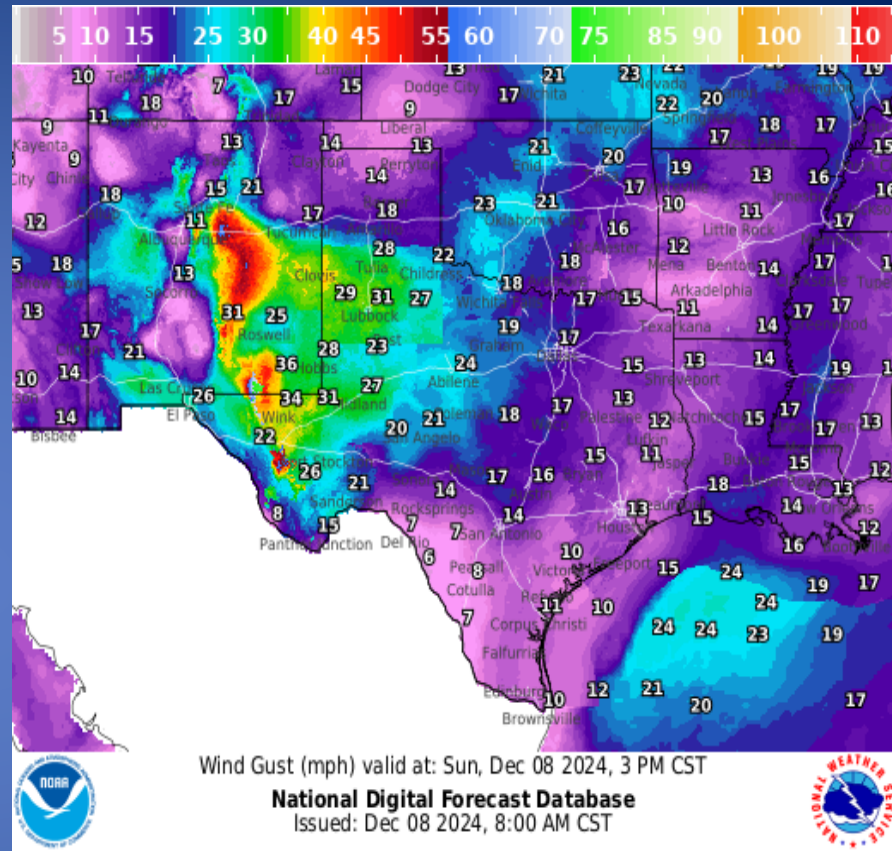


Lows

Weather Forecast



Wind Speeds



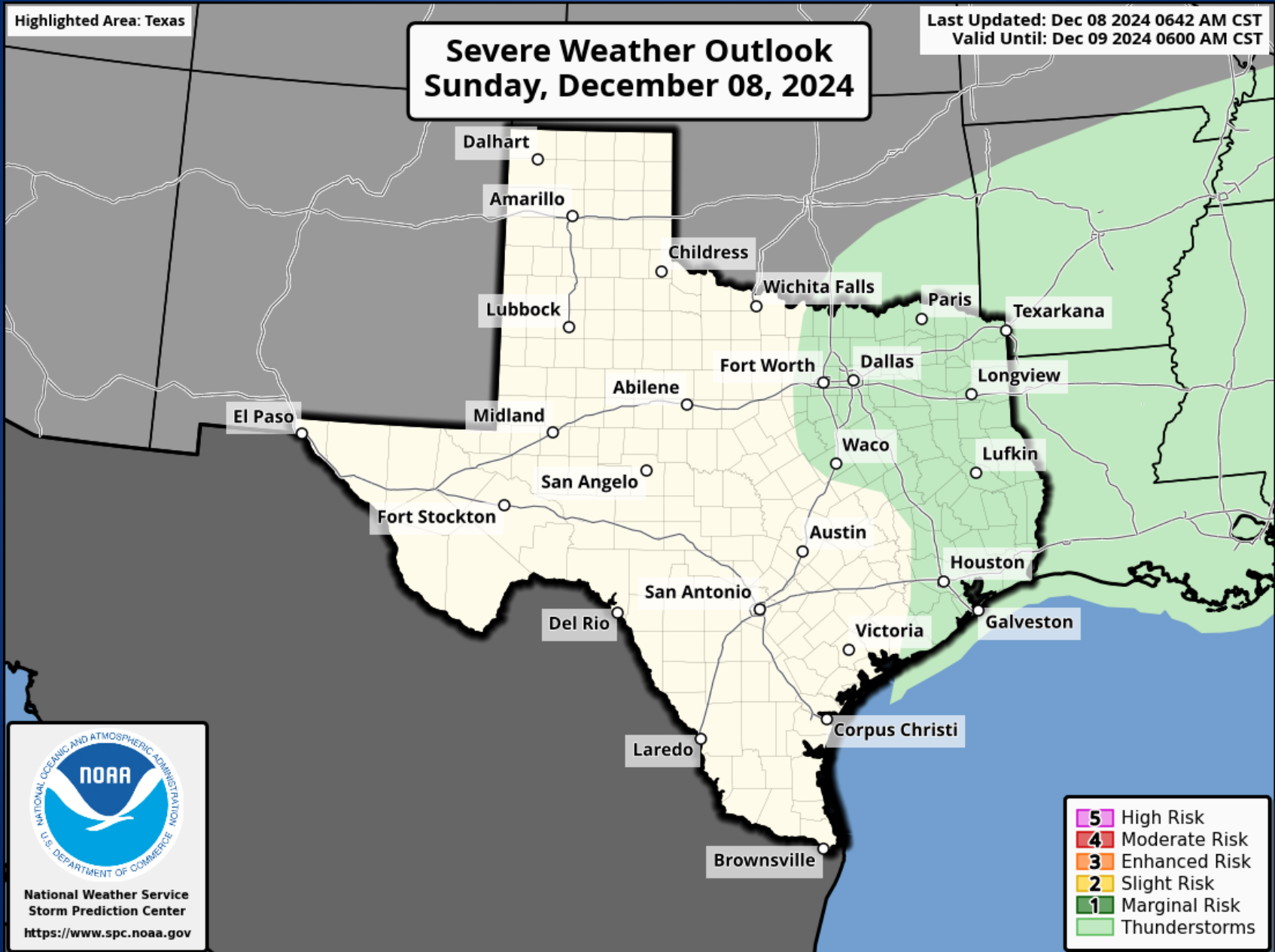
Gusts

Hazardous Weather

Highlighted Area: Texas

Severe Weather Outlook Sunday, December 08, 2024

Last Updated: Dec 08 2024 0642 AM CST
Valid Until: Dec 09 2024 0600 AM CST



NATIONAL WEATHER SERVICE
Storm Prediction Center
<https://www.spc.noaa.gov>

5	High Risk
4	Moderate Risk
3	Enhanced Risk
2	Slight Risk
1	Marginal Risk
	Thunderstorms

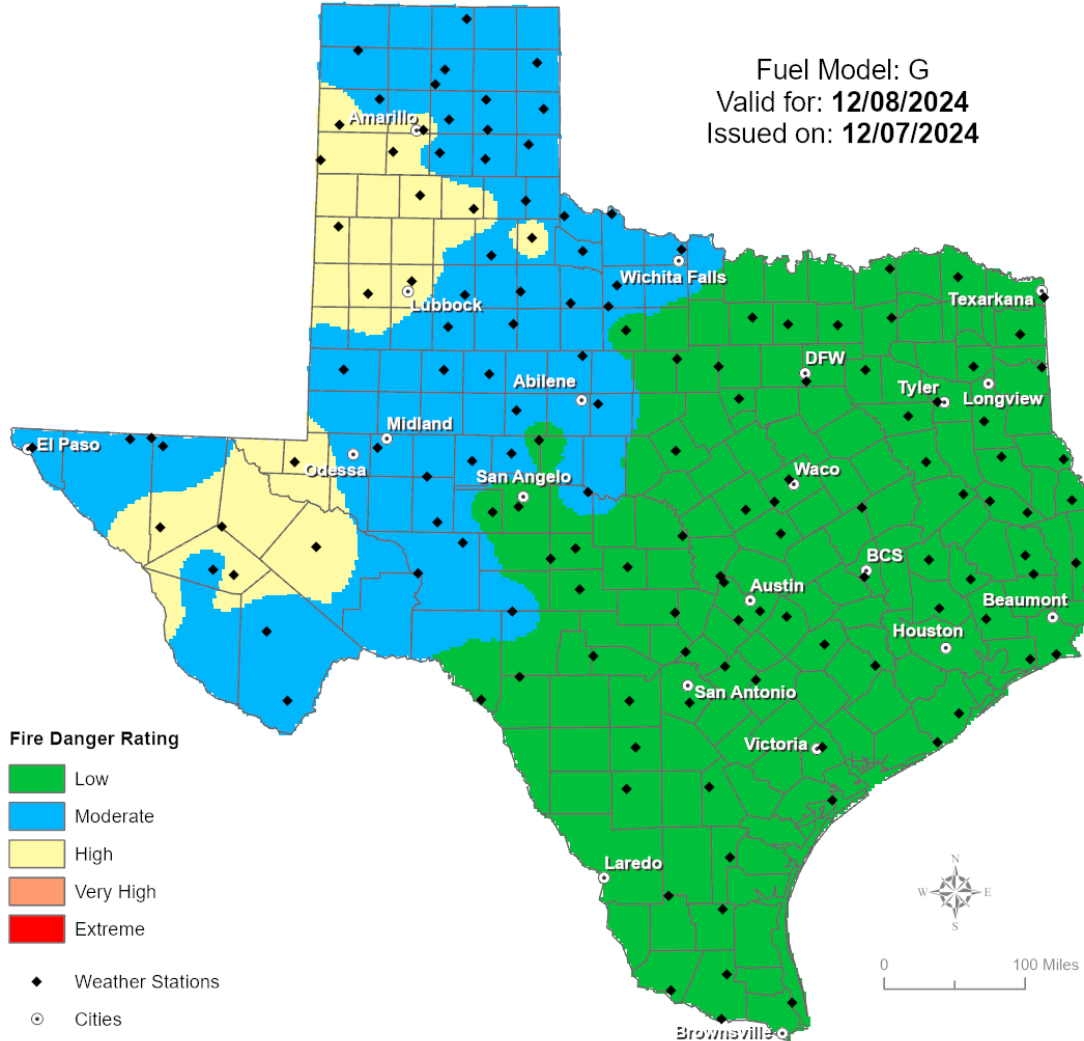
Weather Warnings/Advisories Issued

DATE	WARNING TYPE	LOCATION
12/07/24	High Wind Warning	Culberson County
12/07/24	Flood Warning	Angelina, Cherokee, and Nacogdoches Counties

Fire Danger Forecast

Forecast Fire Danger

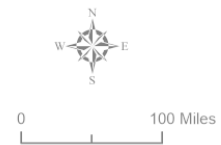
Fuel Model: G
Valid for: **12/08/2024**
Issued on: **12/07/2024**



Fire Danger Rating

- Low
- Moderate
- High
- Very High
- Extreme

- Weather Stations
- Cities



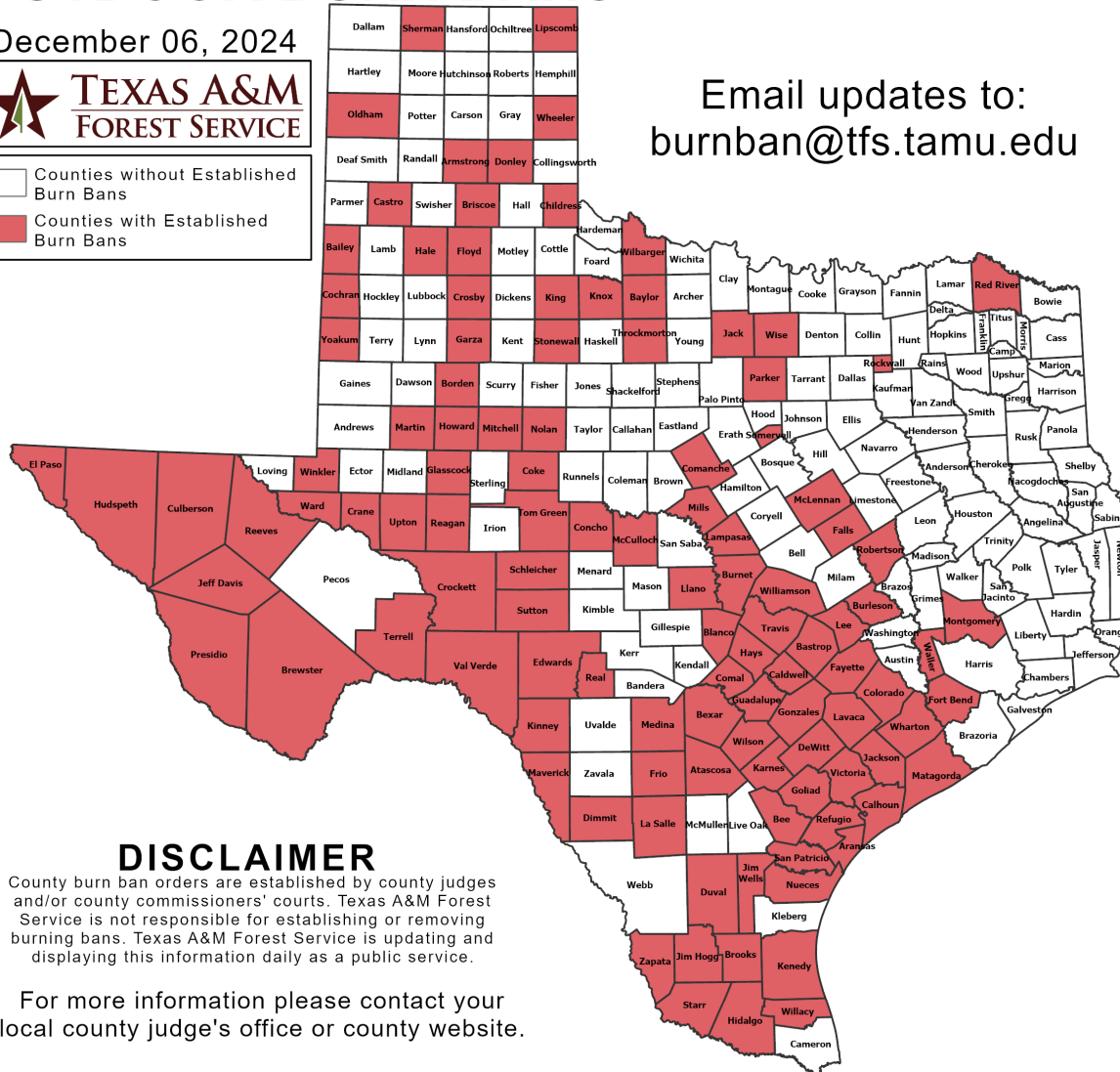
Burn Ban

OUTDOOR BURN BANS

December 06, 2024



Counties without Established Burn Bans
 Counties with Established Burn Bans



Email updates to:
burnban@tfs.tamu.edu

Counties with Burn Bans: 113

- | | | |
|-----------|------------|--------------|
| Aransas | Fort Bend | Nueces |
| Armstrong | Frio | Oldham |
| Atascosa | Garza | Parker |
| Bailey | Glasscock | Presidio |
| Bastrop | Goliad | Reagan |
| Baylor | Gonzales | Real |
| Bee | Guadalupe | Red River |
| Bexar | Hale | Reeves |
| Blanco | Hays | Refugio |
| Borden | Hidalgo | Robertson |
| Brewster | Howard | Rockwall |
| Briscoe | Hudspeth | San Patricio |
| Brooks | Jack | Schleicher |
| Burleson | Jackson | Sherman |
| Burnet | Jeff Davis | Somervell |
| Caldwell | Jim Hogg | Starr |
| Calhoun | Jim Wells | Stonewall |
| Castro | Karnes | Sutton |
| Childress | Kenedy | Terrell |
| Cochran | King | Throckmorton |
| Coke | Kinney | Tom Green |
| Colorado | Knox | Travis |
| Comal | Lampasas | Upton |
| Comanche | La Salle | Val Verde |
| Concho | Lavaca | Victoria |
| Crane | Lee | Waller |
| Crockett | Lipscomb | Ward |
| Crosby | Llano | Wharton |
| Culberson | McCulloch | Wheeler |
| DeWitt | McLennan | Wilbarger |
| Dimmit | Martin | Willacy |
| Donley | Matagorda | Williamson |
| Duval | Maverick | Wilson |
| Edwards | Medina | Winkler |
| El Paso | Mills | Wise |
| Falls | Mitchell | Yoakum |
| Fayette | Montgomery | Zapata |
| Floyd | Nolan | |

DISCLAIMER

County burn ban orders are established by county judges and/or county commissioners' courts. Texas A&M Forest Service is not responsible for establishing or removing burning bans. Texas A&M Forest Service is updating and displaying this information daily as a public service.

For more information please contact your local county judge's office or county website.

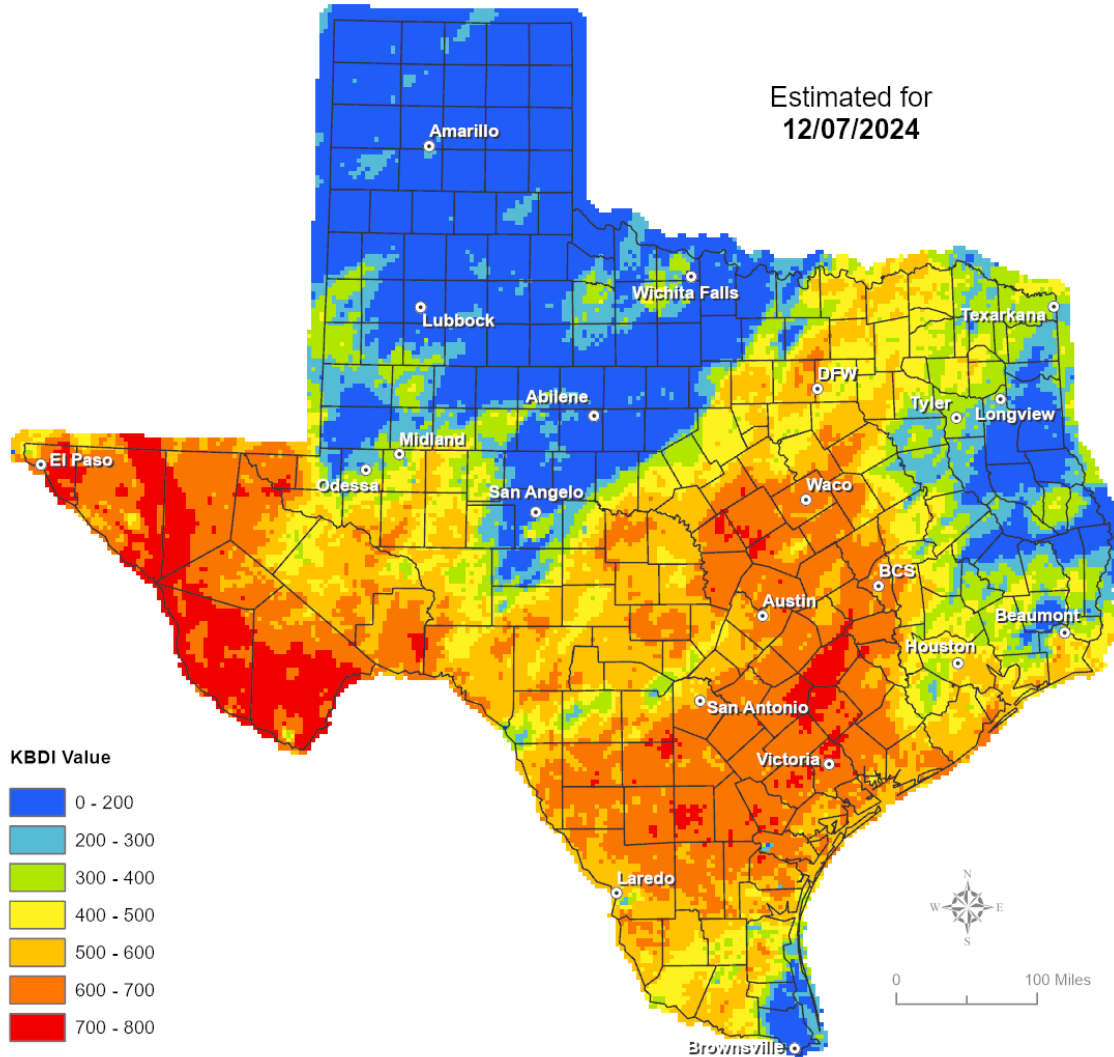
RED FLAG WARNINGS: www.weather.gov
Additional map formats available at <https://tfsweb.tamu.edu/Burnbans/>

Keetch-Byram Drought Index

Keetch-Byram Drought Index

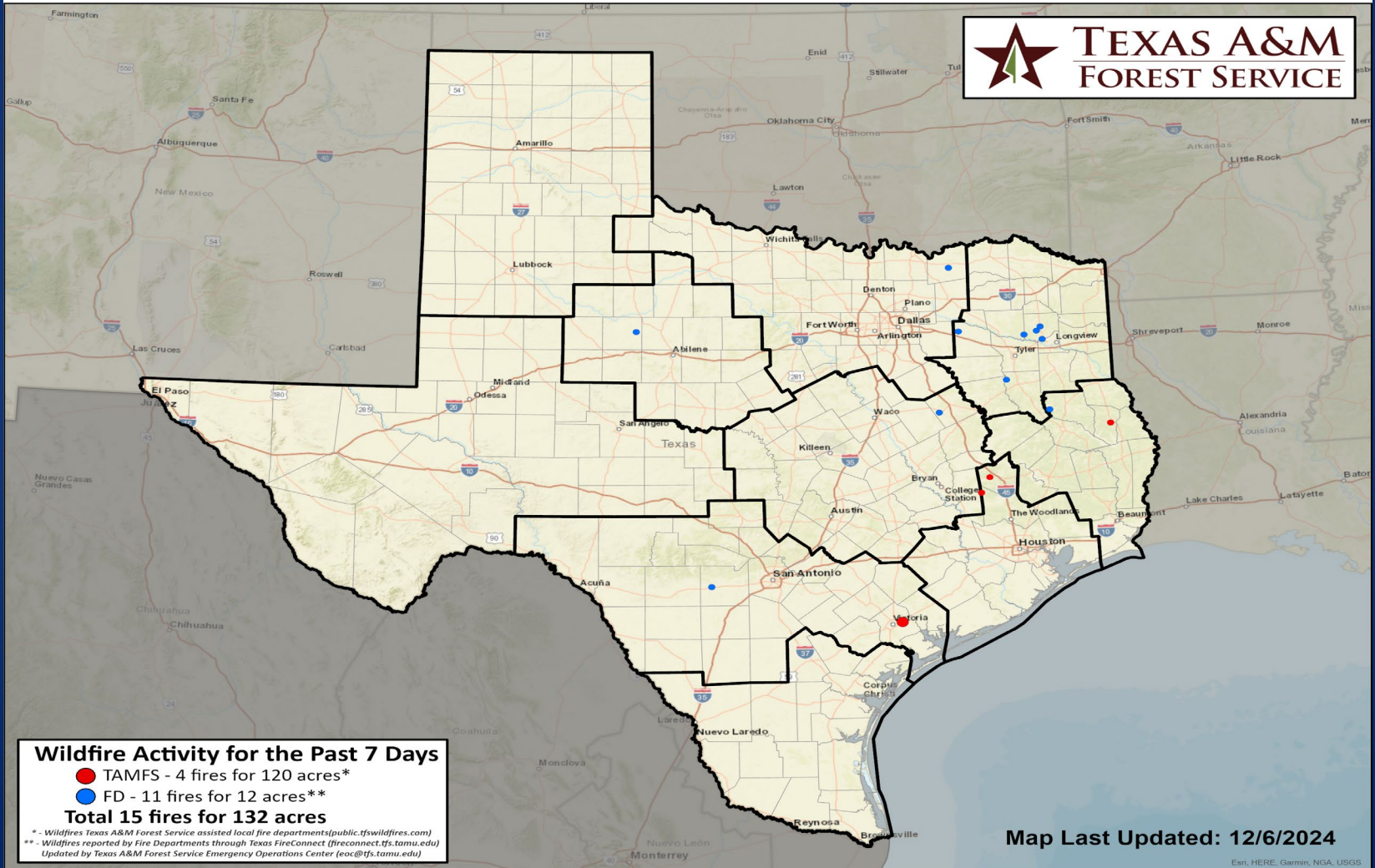
(4 km x 4 km resolution)

Estimated for
12/07/2024



Fire Activity (*Last 24 Hours)

Report of 587 (No Change) fires and 1,282,715 (No Change) acres have been burned this year. There are 113 (No Change) counties with burn bans. The Keetch-Byram Drought Index list contains 134 (No Change) counties with an average over 400.



Training

DATES		TITLE	COURSE	LOCATION
12/06/24	12/08/24	Community Emergency Response Team Basic Training	G-317	Menard

Statewide Significant Events

DATES		LOCATION	EVENT
12/01/24	12/31/24	Hidalgo	Festival of Lights