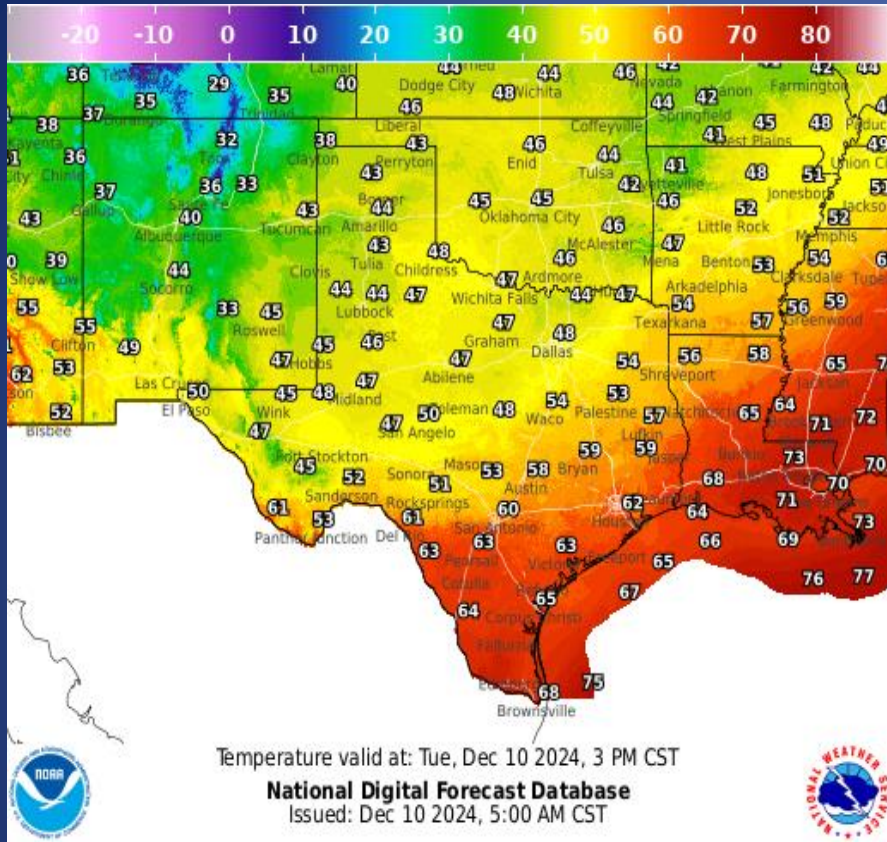


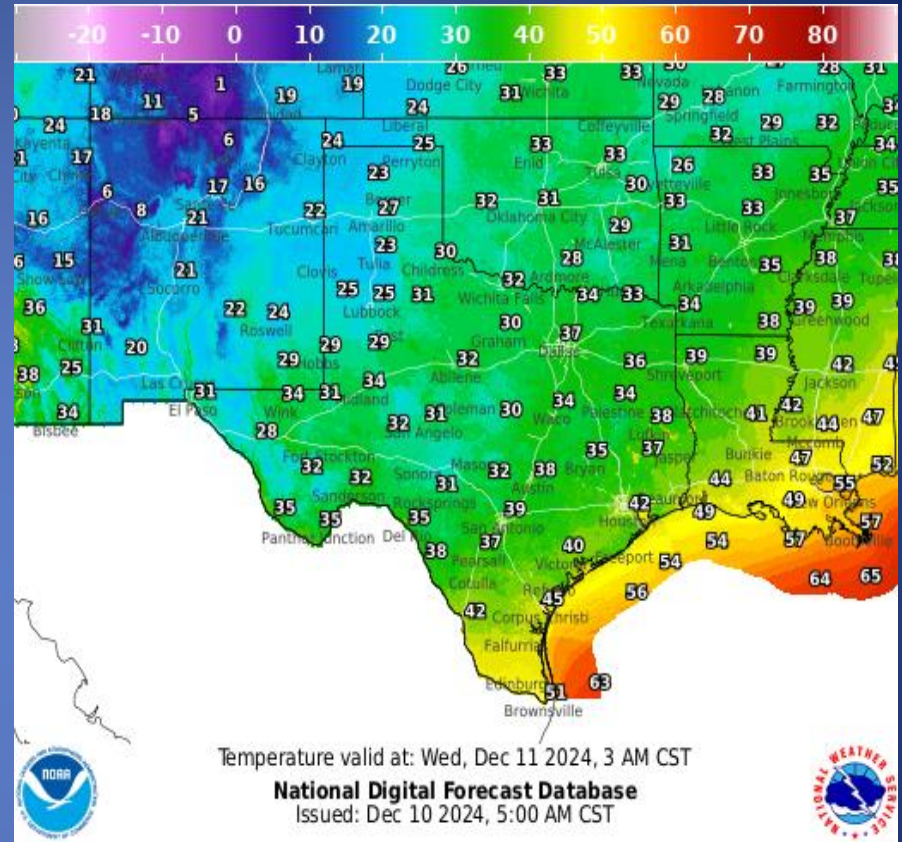
Informational Products Distributed by the State Operations Center

DATE	SUBJECT
12/09/24	NWS Midland/Odessa: Weekly Weather Hazards Briefing Dec. 9 - 15
12/09/24	Texas A&M Forest Service: Texas Fire Potential Update
12/10/24	Daily NWS Threat Brief for FEMA Region 6
12/10/24	Marine-Coastal Hazards, Strong Cold Front Arrives Today

Weather Forecast

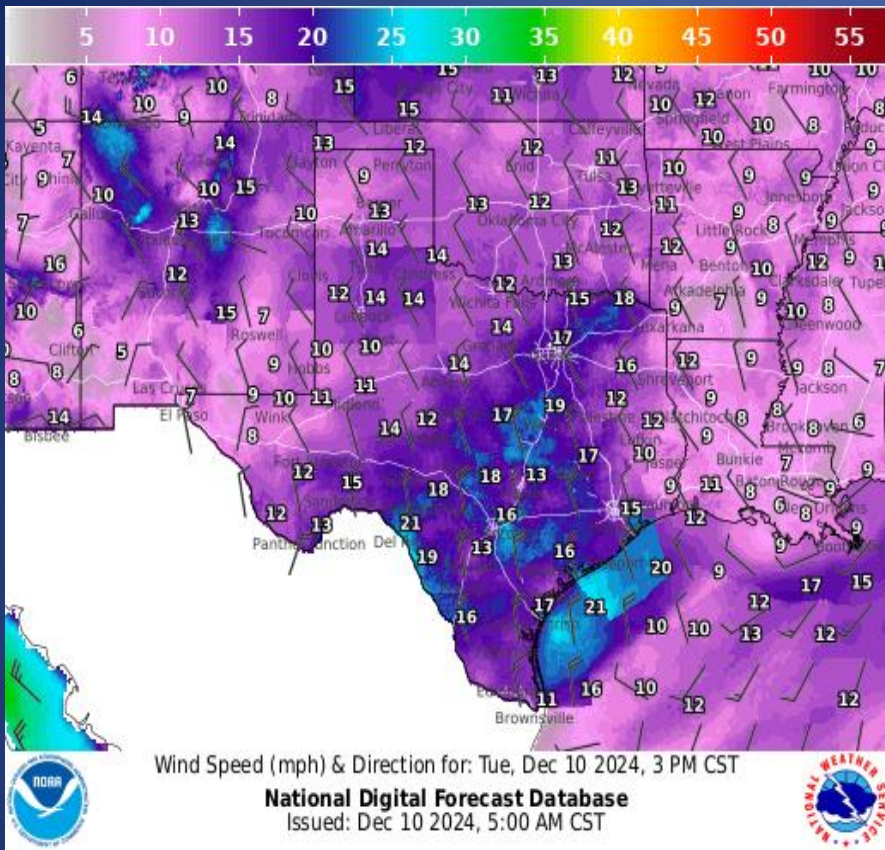


Highs

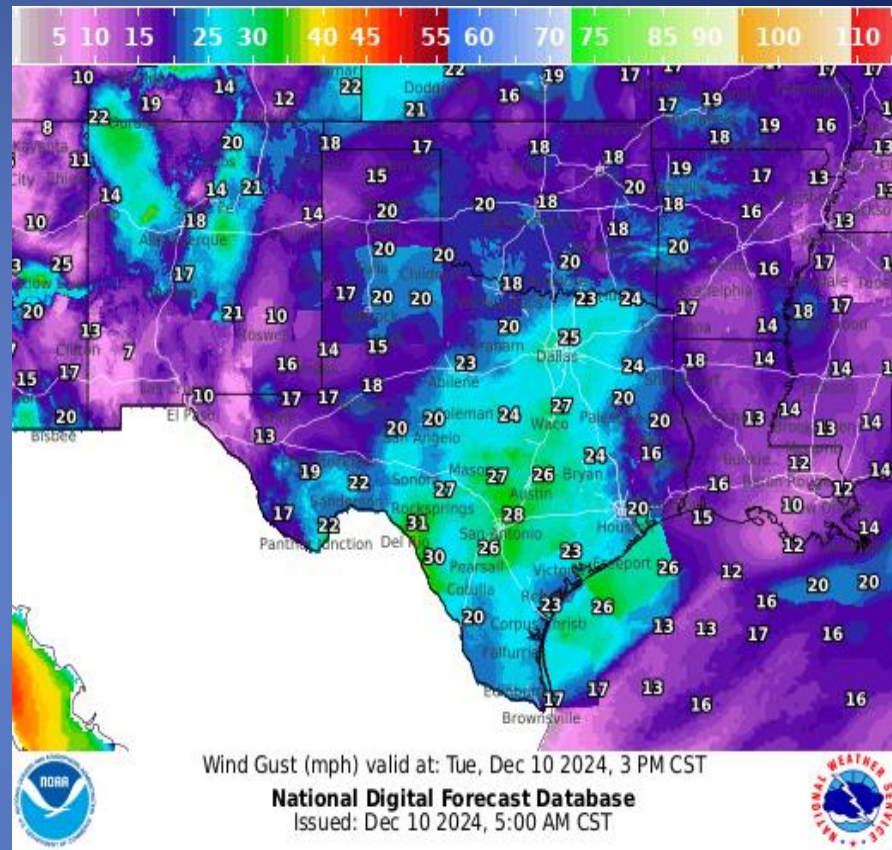


Lows

Weather Forecast



Wind Speeds



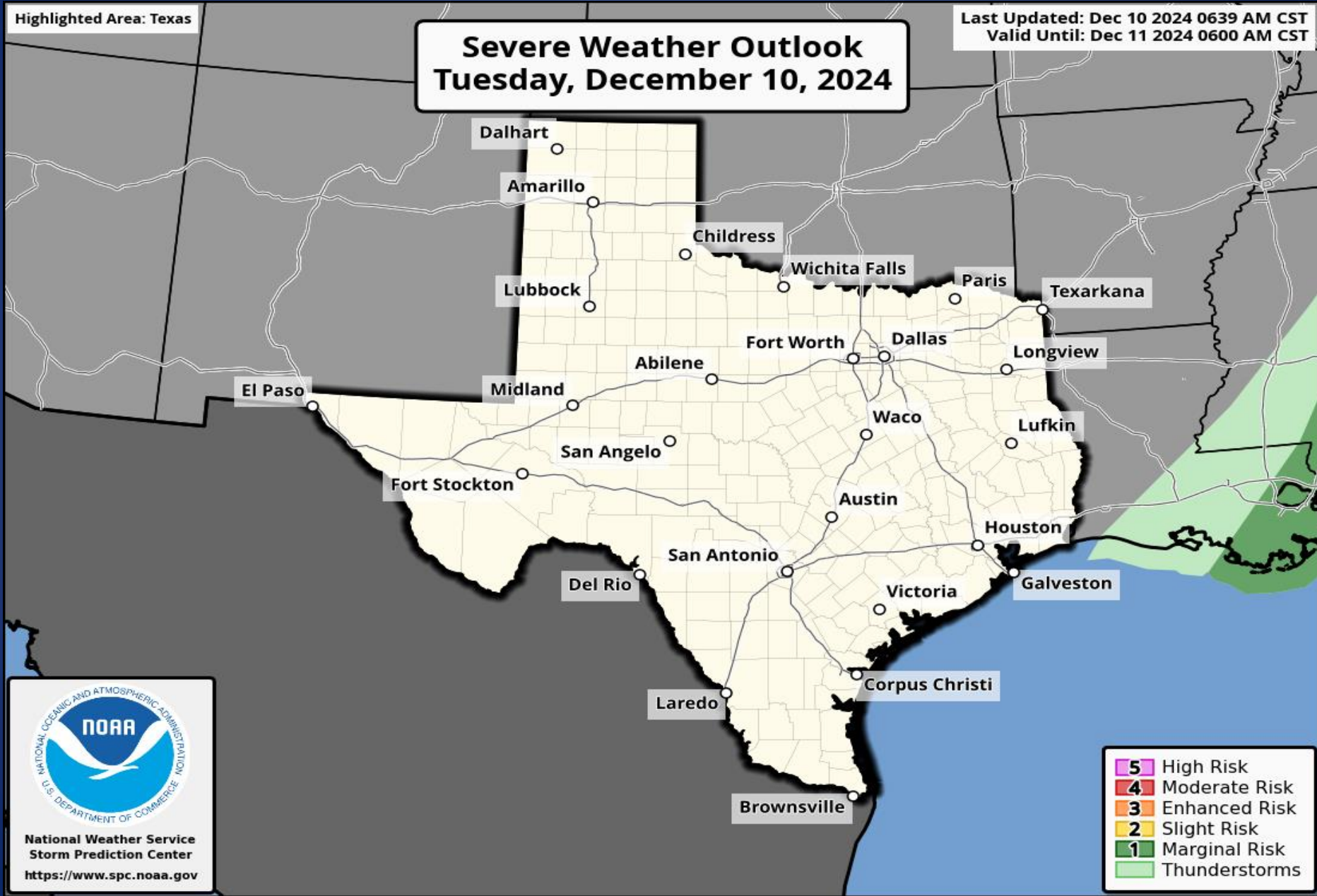
Gusts

Hazardous Weather

Highlighted Area: Texas

Last Updated: Dec 10 2024 0639 AM CST
Valid Until: Dec 11 2024 0600 AM CST

Severe Weather Outlook Tuesday, December 10, 2024

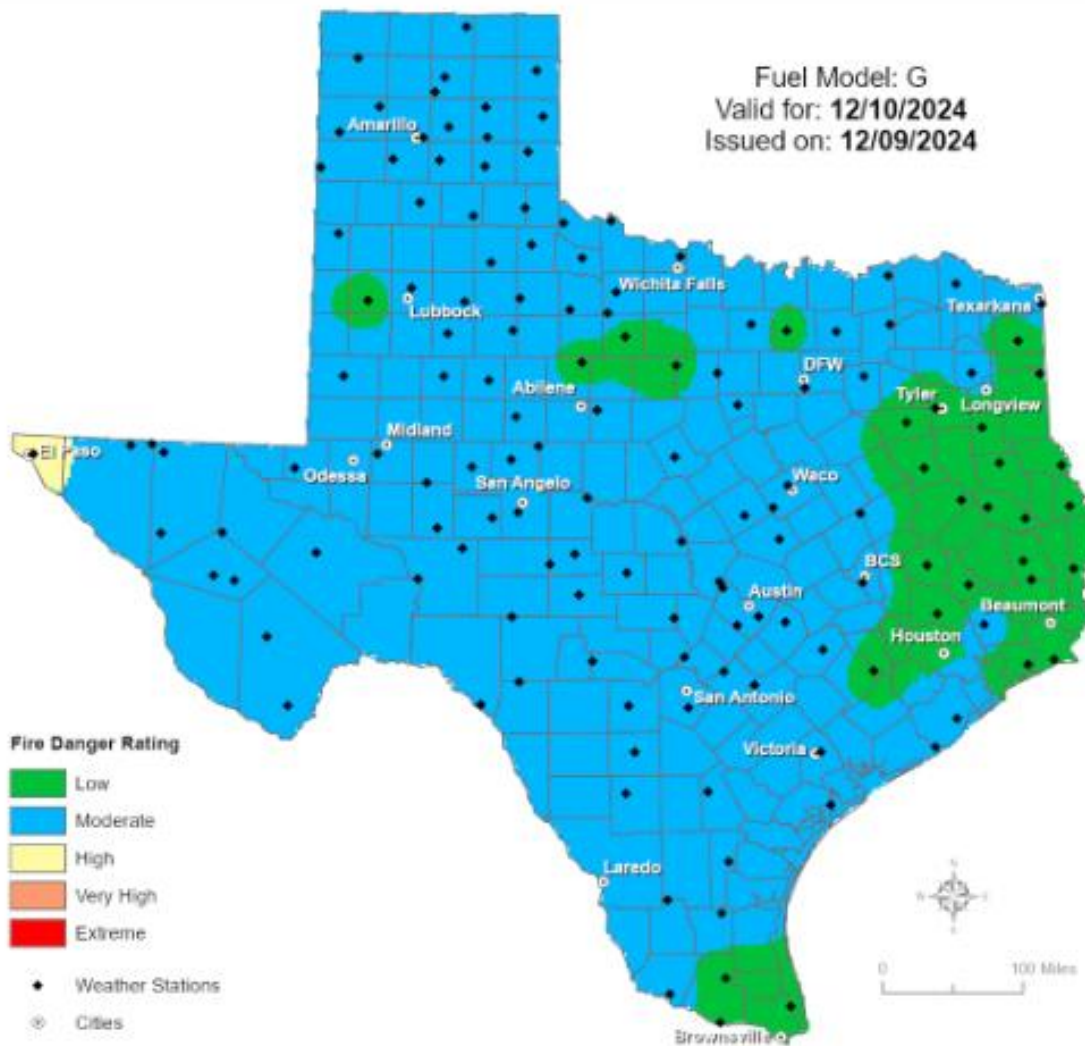


- 5 High Risk
- 4 Moderate Risk
- 3 Enhanced Risk
- 2 Slight Risk
- 1 Marginal Risk
- Thunderstorms

Fire Danger Forecast

Forecast Fire Danger

Fuel Model: G
Valid for: 12/10/2024
Issued on: 12/09/2024



Burn Ban

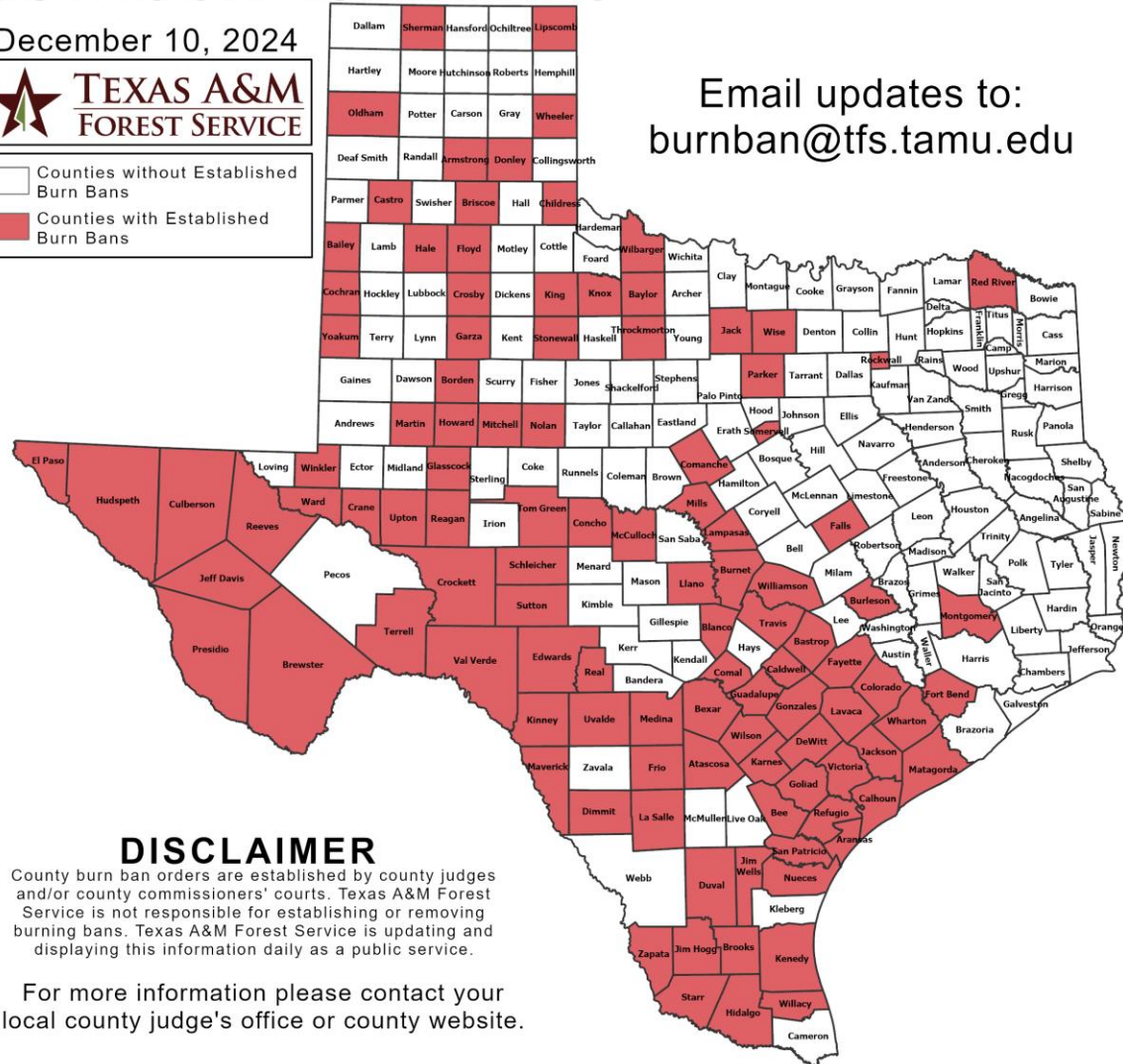
OUTDOOR BURN BANS

December 10, 2024



Counties without Established Burn Bans
 Counties with Established Burn Bans

Email updates to:
burnban@tfs.tamu.edu



Counties with Burn Bans: 108

- Aransas
- Armstrong
- Atascosa
- Bailey
- Bastrop
- Baylor
- Bee
- Bexar
- Blanco
- Borden
- Brewster
- Briscoe
- Brooks
- Burleson
- Burnet
- Caldwell
- Calhoun
- Castro
- Childress
- Cochran
- Colorado
- Comal
- Comanche
- Concho
- Crane
- Crockett
- Crosby
- Culberson
- DeWitt
- Dimmit
- Donley
- Duval
- Edwards
- El Paso
- Falls
- Fayette
- Floyd
- Fort Bend
- Frio
- Garza
- Glasscock
- Goliad
- Gonzales
- Guadalupe
- Hale
- Hidalgo
- Howard
- Hudspeth
- Jack
- Jackson
- Jeff Davis
- Jim Hogg
- Jim Wells
- Karnes
- Kenedy
- Kinney
- Knox
- Lamb
- Lampasas
- La Salle
- Lavaca
- Lipscomb
- Llano
- Lubbock
- Lynn
- Martin
- Matagorda
- Medina
- Mills
- Mitchell
- Montgomery
- Morgan
- Mueller
- Nacogdoches
- Nolan
- Ochsleitner
- Oldham
- Orange
- Orangeburg
- Parker
- Parmer
- Pecos
- Presidio
- Real
- Reeves
- Refugio
- Rockwall
- San Antonio
- San Borden
- San Diego
- San Geronimo
- San Jacinto
- San Patricio
- San Saba
- Schleicher
- Shelby
- Sherman
- Somervell
- Starr
- Stonewall
- Suttton
- Tarrant
- Terrell
- Throckmorton
- Tom Green
- Travis
- Upton
- Uvalde
- Val Verde
- Victoria
- Ward
- Wharton
- Willacy
- Williamson
- Wilson
- Winkler
- Wise
- Yoakum
- Zapata

DISCLAIMER

County burn ban orders are established by county judges and/or county commissioners' courts. Texas A&M Forest Service is not responsible for establishing or removing burning bans. Texas A&M Forest Service is updating and displaying this information daily as a public service.

For more information please contact your local county judge's office or county website.

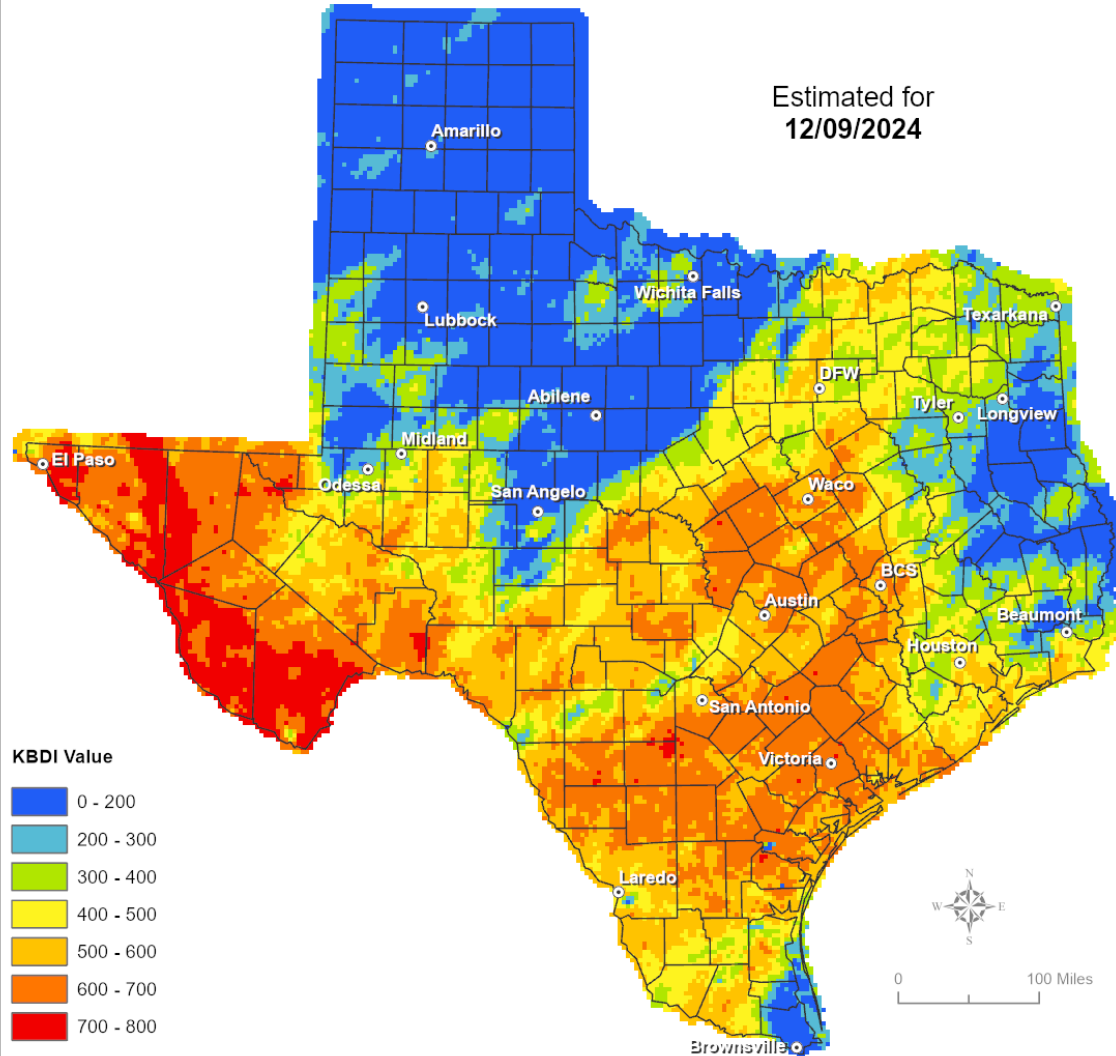
RED FLAG WARNINGS: www.weather.gov
 Additional map formats available at <https://tfsweb.tamu.edu/Burnbans/>

Keetch-Byram Drought Index

Keetch-Byram Drought Index

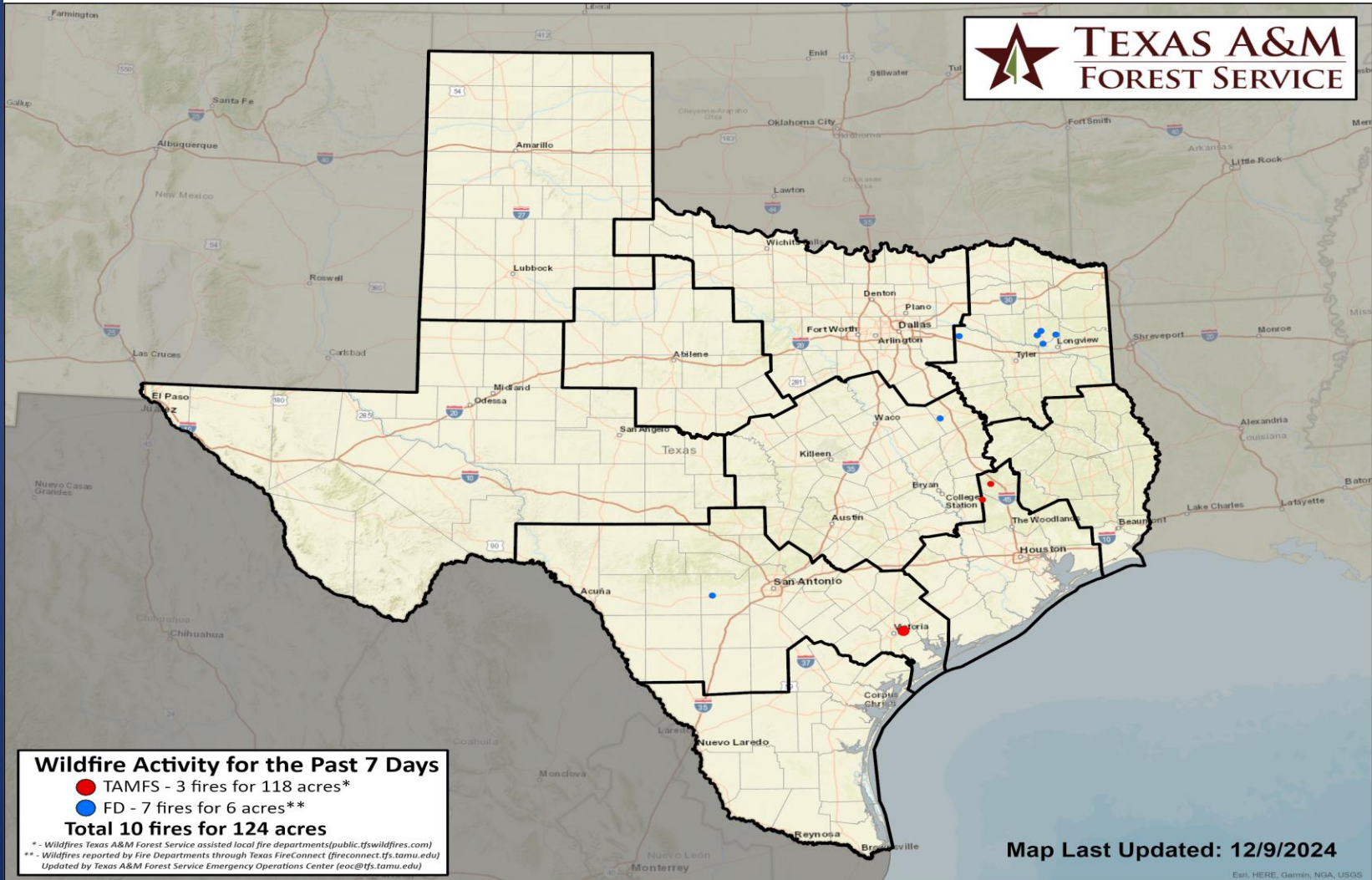
(4 km x 4 km resolution)

Estimated for
12/09/2024



Fire Activity (*Last 24 Hours)

Report of 587 (No Change) fires and 1,282,715 (No Change) acres have been burned this year. There are 108 (-2) counties with burn bans. The Keetch-Byram Drought Index list contains 129 (-3) counties with an average over 400.



Training

DATES		TITLE	COURSE	LOCATION
12/09/24	12/11/24	Intermediate Incident Command System for Expanding Incidents	G-300	Abilene
12/09/24	12/11/24	Intermediate Incident Command System for Expanding Incidents	G-300	Houston
12/09/24	12/10/24	Threat and Hazard Identification and Risk Assessment and Stakeholder Preparedness Review	MGT-310	El Paso
12/09/24	12/13/24	Texas Emergency Management Response to Recovery Course	T-PUB250	Austin
12/10/24	12/10/24	Whole Community Emergency Management Planning	AWR-330	Houston
12/10/24	12/10/24	Emergency Operations Center Incident Command System Interface	G-191	Richmond

Exercises

DATES		AGENCY/LOCATION	TYPE: EXERCISE NAME
12/11/24	12/11/24	Region 8/Glad Tidings Church	AIRR: Exercise / Active Shooter