

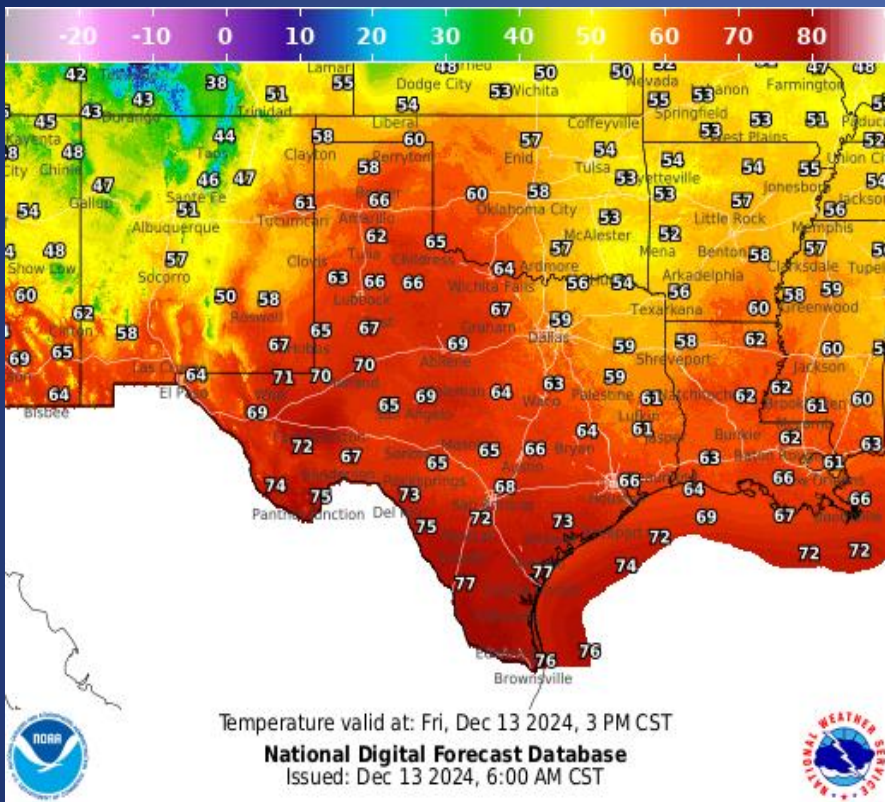
Incidents Reported to the State Operations Center (last 24 hours)

DATE	SUBJECT	LOCATION
12/12/24	Update #7 of the Boil Water Notice	Hardeman County
12/12/24	Preliminary Earthquake Report (M3.2)	Scurry County
12/12/24	Initial Report of the Hazardous Material Incident	Galveston County
12/12/24	Final Report of the Water Outage	Falls County
12/12/24	Initial Report of the Aircraft Crash	Victoria County
12/12/24	Final Report of the Aircraft Crash	Victoria County
12/12/24	Initial and Final Report of the Enchanted Fire	Atascosa County
12/12/24	Final Report of the Boil Water Notice	Harrison County

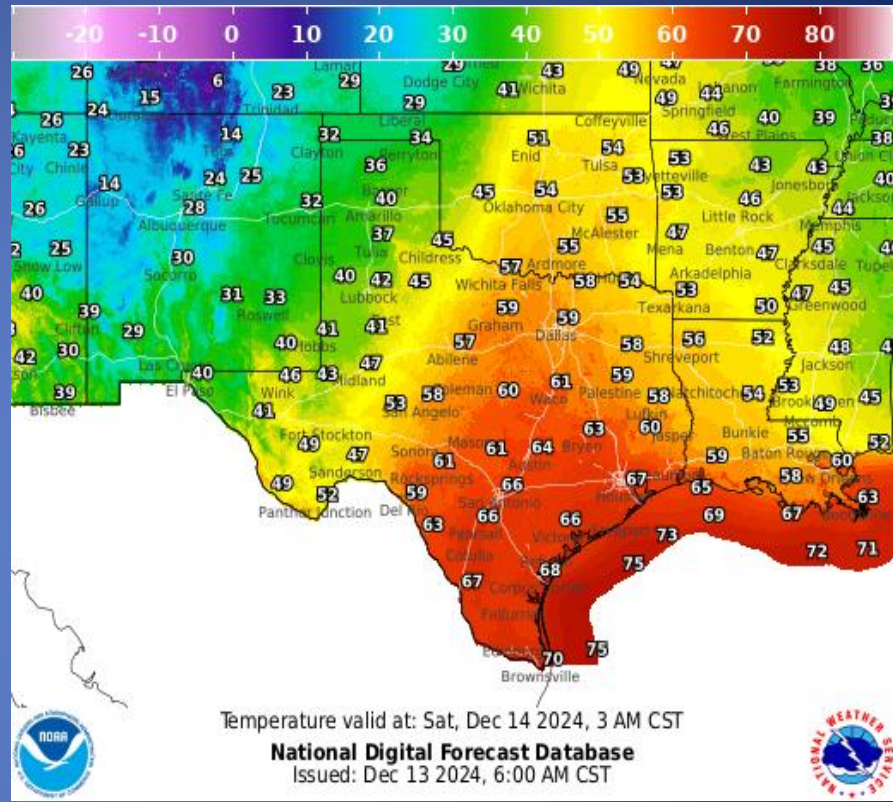
Informational Products Distributed by the State Operations Center

DATE	SUBJECT
12/12/24	Texas Fire Potential Update
12/12/24	Texas Special Events List
12/12/24	NWS Threat Brief for FEMA Region 6

Weather Forecast

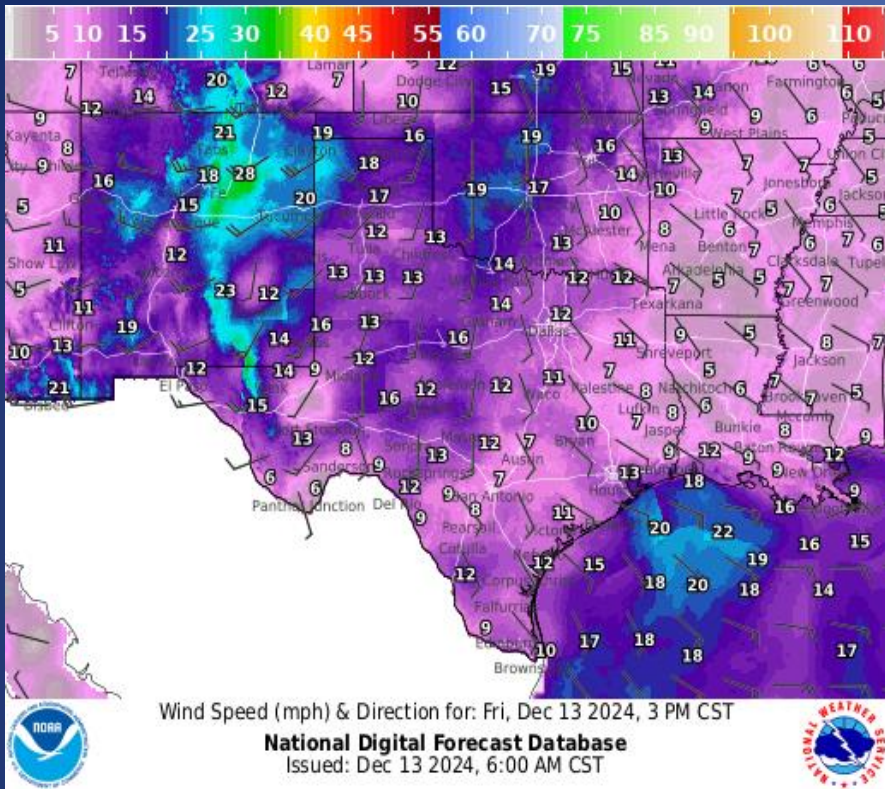


Highs

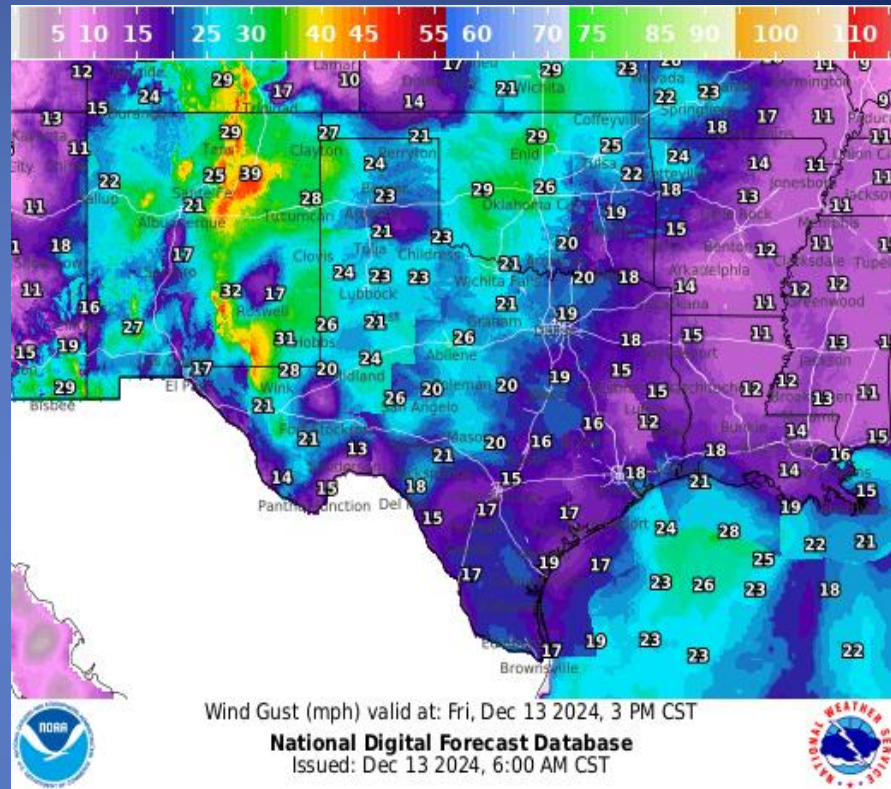


Lows

Weather Forecast

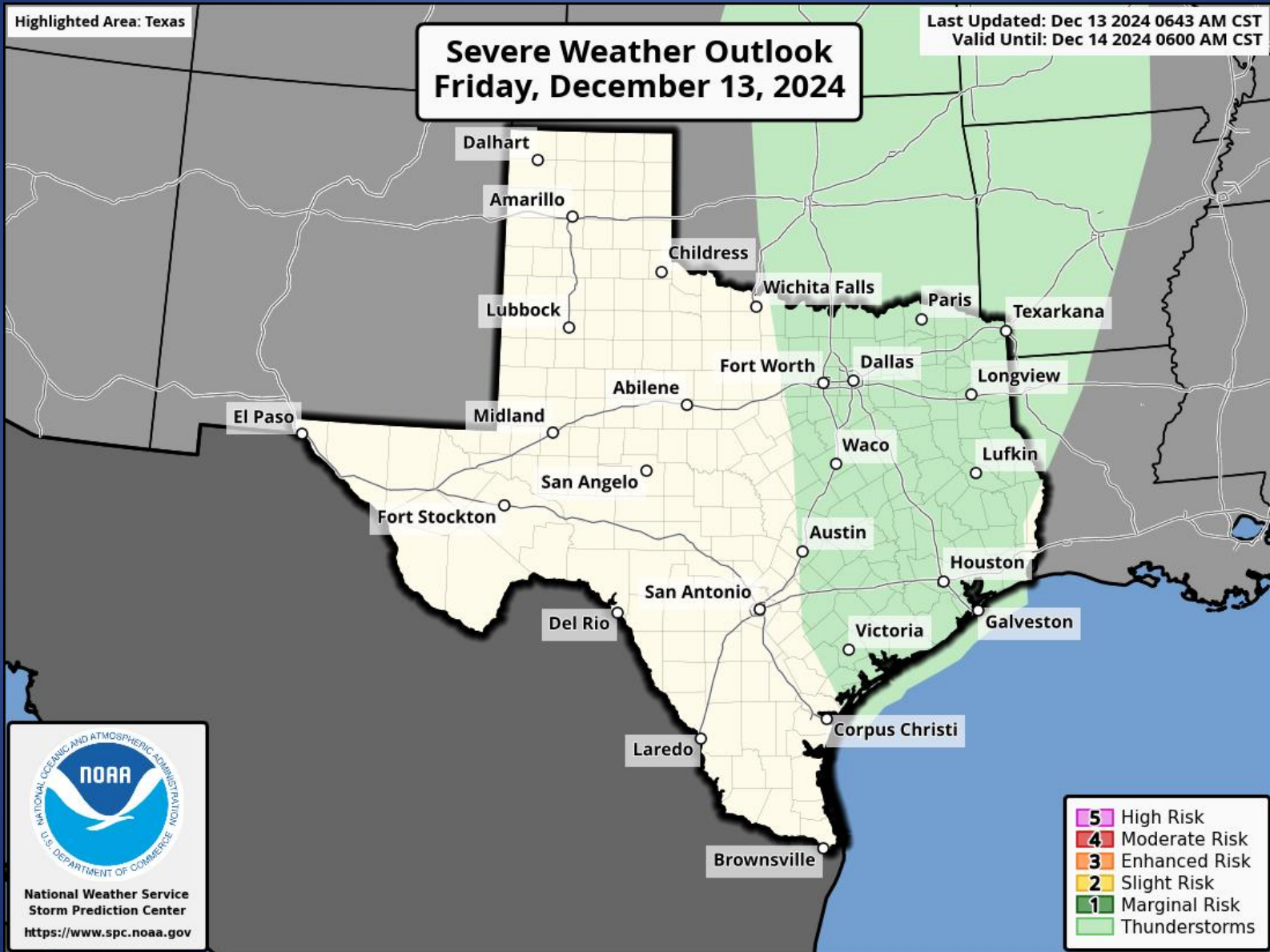


Wind Speeds



Gusts

Hazardous Weather



Burn Ban

OUTDOOR BURN BANS

December 13, 2024

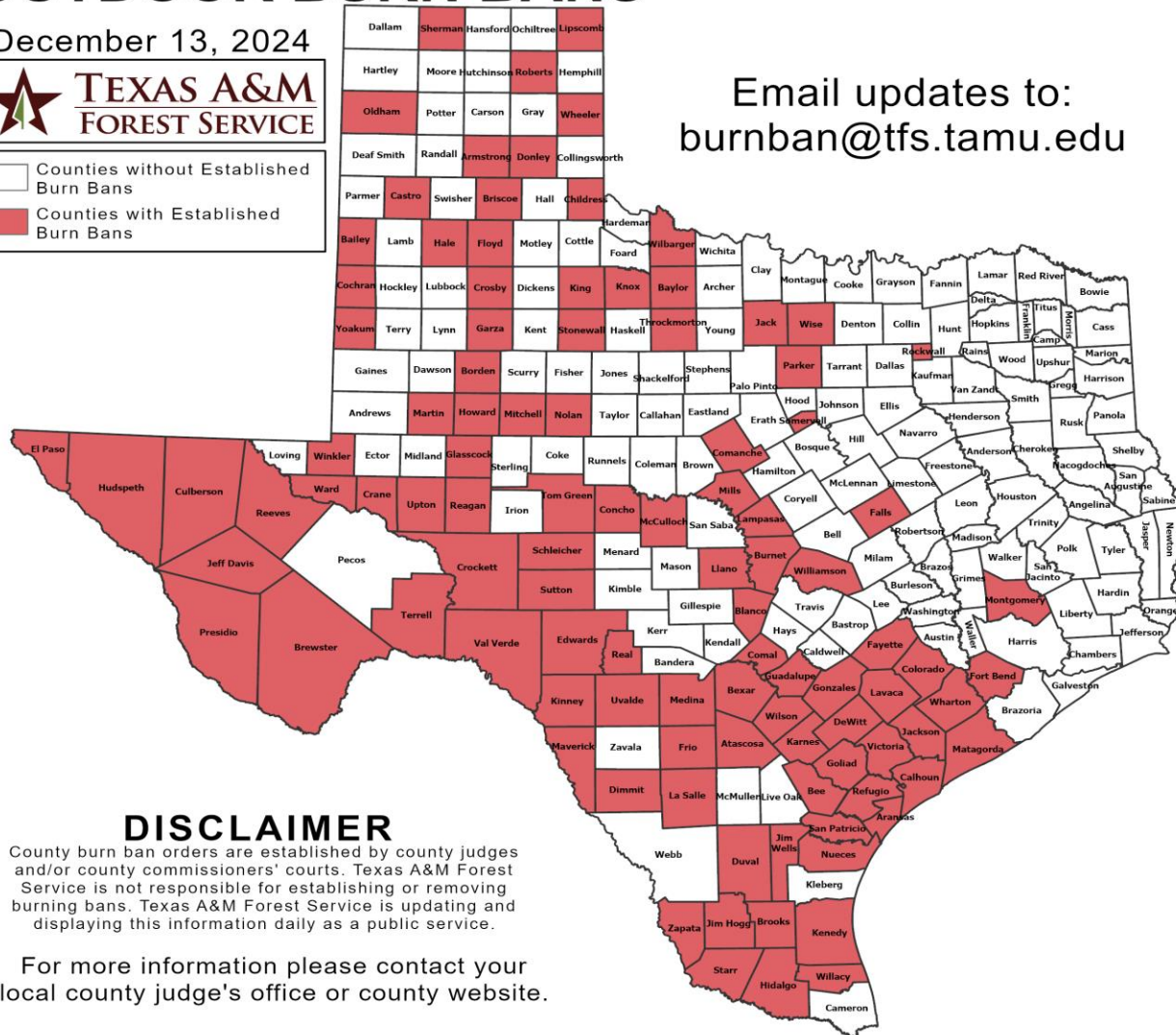


Counties without Established Burn Bans
 Counties with Established Burn Bans

Email updates to:
burnban@tfs.tamu.edu

Counties with Burn Bans: 104

- | | | |
|-----------|------------|--------------|
| Aransas | Frio | Oldham |
| Armstrong | Garza | Parker |
| Atascosa | Glasscock | Presidio |
| Bailey | Goliad | Reagan |
| Baylor | Gonzales | Real |
| Bee | Guadalupe | Reeves |
| Bexar | Hale | Refugio |
| Blanco | Hidalgo | Roberts |
| Borden | Howard | Rockwall |
| Brewster | Hudspeth | San Patricio |
| Briscoe | Jack | Schleicher |
| Brooks | Jackson | Sherman |
| Burnet | Jeff Davis | Somervell |
| Calhoun | Jim Hogg | Starr |
| Castro | Jim Wells | Stonewall |
| Childress | Karnes | Sutton |
| Cochran | Kenedy | Terrell |
| Colorado | King | Throckmorton |
| Comal | Kinney | Tom Green |
| Comanche | Knox | Upton |
| Concho | Lampasas | Uvalde |
| Crane | La Salle | Val Verde |
| Crockett | Lavaca | Victoria |
| Crosby | La Salle | Lipscomb |
| Culberson | Llano | Ward |
| DeWitt | McCulloch | Wharton |
| Dimmit | Martin | Wheeler |
| Donley | Matagorda | Wilbarger |
| Duval | Maverick | Willacy |
| Edwards | Medina | Williamson |
| El Paso | Mills | Wilson |
| Falls | Mitchell | Winkler |
| Fayette | Montgomery | Wise |
| Floyd | Nolan | Yoakum |
| Fort Bend | Nueces | Zapata |



DISCLAIMER

County burn ban orders are established by county judges and/or county commissioners' courts. Texas A&M Forest Service is not responsible for establishing or removing burning bans. Texas A&M Forest Service is updating and displaying this information daily as a public service.

For more information please contact your local county judge's office or county website.

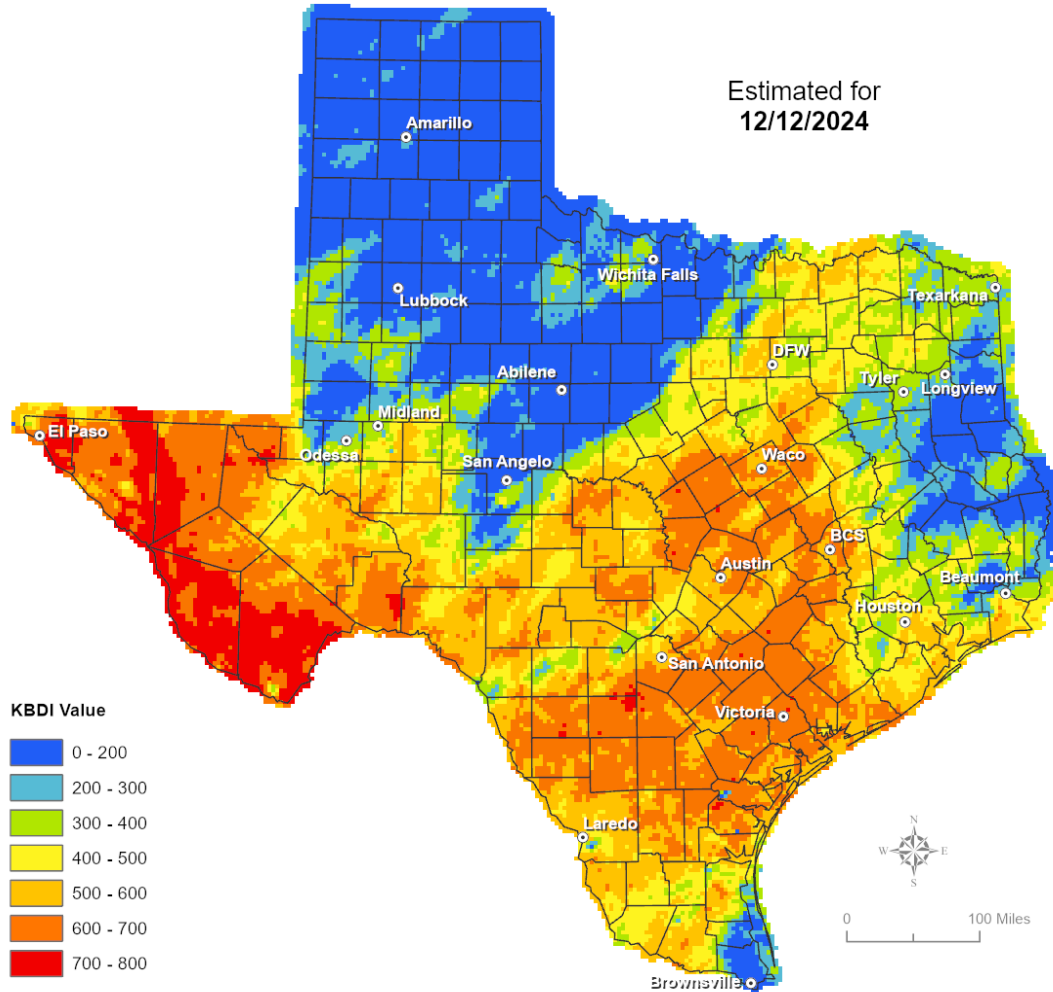
RED FLAG WARNINGS: www.weather.gov
 Additional map formats available at <https://tfsweb.tamu.edu/Burnbans/>

Keetch-Byram Drought Index

Keetch-Byram Drought Index

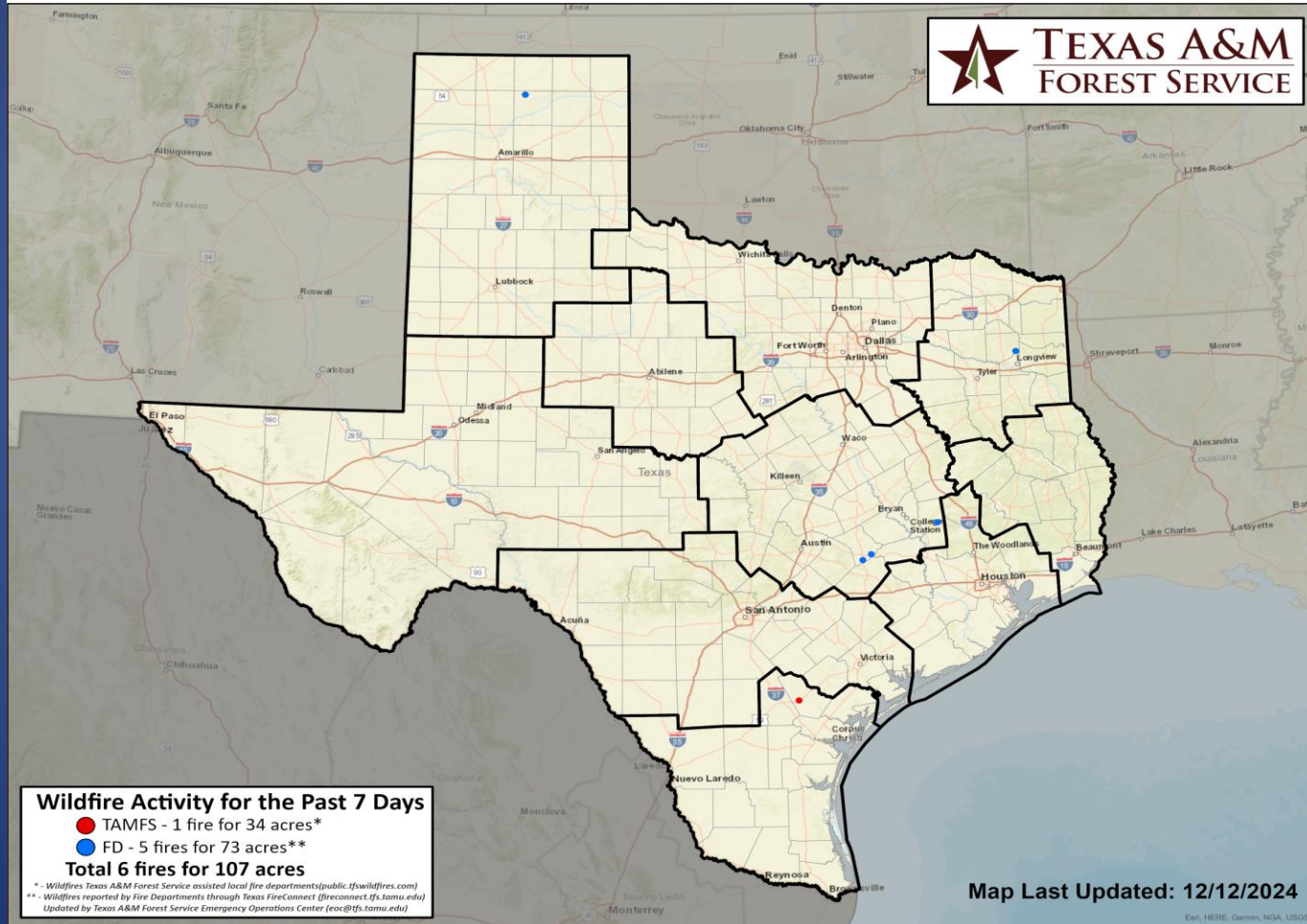
(4 km x 4 km resolution)

Estimated for
12/12/2024



Fire Activity (*Last 24 Hours)

Report of 588 (No Change) fires and 1,282,749 (No Change) acres have been burned this year. There are 104 (-1) counties with burn bans. The Keetch–Byram Drought Index list contains 131 (No Change) counties with an average over 400.



Training

DATES		TITLE	COURSE	LOCATION
12/09/24	12/13/24	Texas Emergency Management Response to Recovery Course	T-PUB250	Austin
12/11/24	12/13/24	Disaster Accounting Basics	T-ACC600	Alton
12/12/24	12/13/24	Warning Coordination	G-272	Hondo
12/12/24	12/13/24	Advanced Incident Command System for Complex Incidents	G-400	Abilene
12/12/24	12/13/24	Advanced Incident Command System for Complex Incidents	G-400	Houston

Statewide Significant Events

DATES		LOCATION	EVENT
12/01/24	12/31/24	Hidalgo	Festival of Lights
12/13/24	12/15/24	Tomball	Tomball German Christmas Market
12/13/24	12/13/24	Clear Lake	Christmas Boat Lane Parade

Exercises

DATES		AGENCY/LOCATION	TYPE: EXERCISE NAME
12/13/24	12/13/24	Port Arthur Police Department / Port Arthur	Seminar: Cybersecurity for your Department