

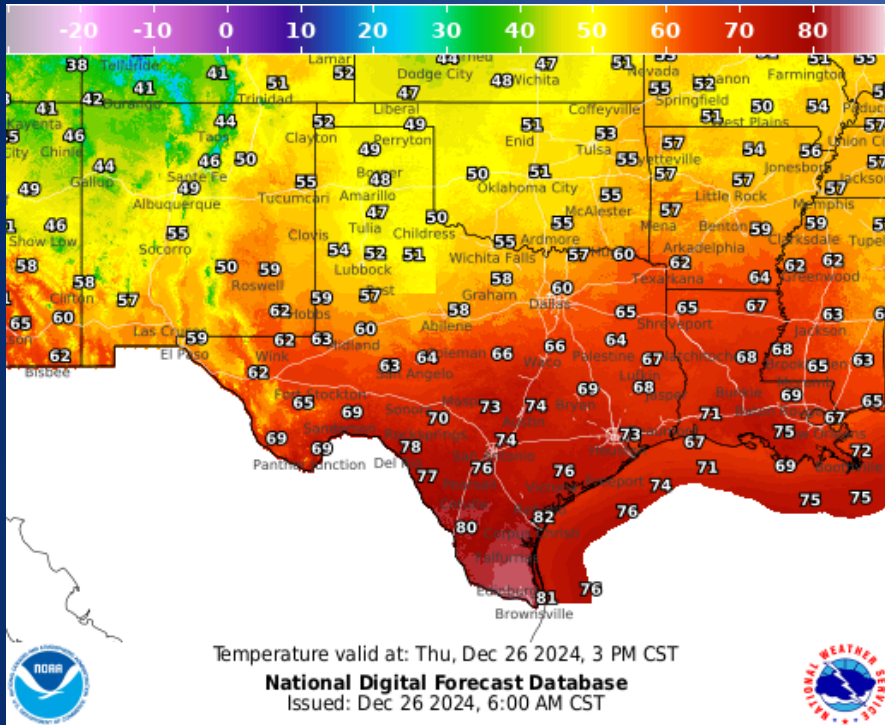
Informational Products Distributed by the State Operations Center

DATE	SUBJECT
12/25/24	NWS Fort Worth: UPDATE: Strong to Severe Storms Again Thursday
12/25/24	NWS Austin/San Antonio: Situation Report: Low Risk for Isolated Severe Thunderstorms Thursday
12/25/24	NWS Lake Charles, LA Decision Support Packet
12/25/24	NWS Houston/Galveston Weather Update
12/26/24	NWS El Paso, TX/Santa Teresa, NM: Public Information Statement for El Paso and Hudspeth Counties
12/26/24	NWS Austin/San Antonio: Situation Report: Low Risk for Isolated Severe Thunderstorms Today
12/26/24	NWS Shreveport, LA: Severe Weather Possible This Afternoon and Evening and Again on Saturday Afternoon and Evening
12/26/24	NWS El Paso, TX/Santa Teresa, NM: Weather Hazards Outlook for December 26
12/26/24	NWS Houston/Galveston Weather Update: Severe Storms and Heavy Rain/Flooding Possible Today
12/26/24	Texas A&M Forest Service: Texas Fire Potential Update
12/26/24	Region 6 Daily NWS Threat Brief

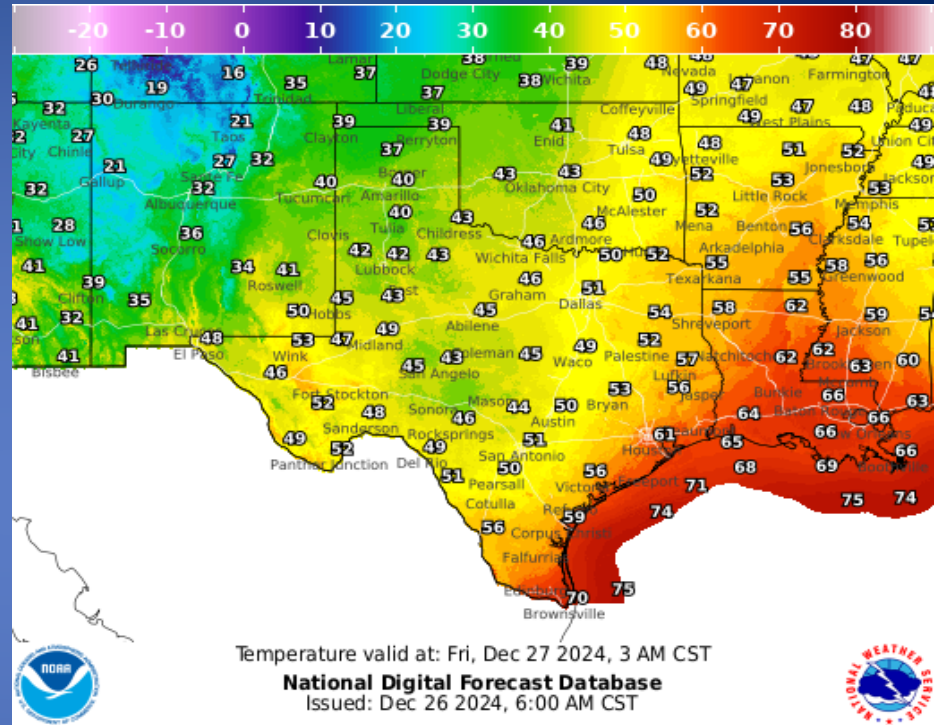
Informational Products Distributed by the State Operations Center

DATE	SUBJECT
12/26/24	FEMA R6 Advisory #1 Enhanced Risk for Severe Weather - TX, LA, AR
12/26/24	NWS Lake Charles, LA Weather Outlook: Multiday Severe Weather
12/26/24	NWS Corpus Christi: Slight Risk of Severe Weather December 26

Weather Forecast

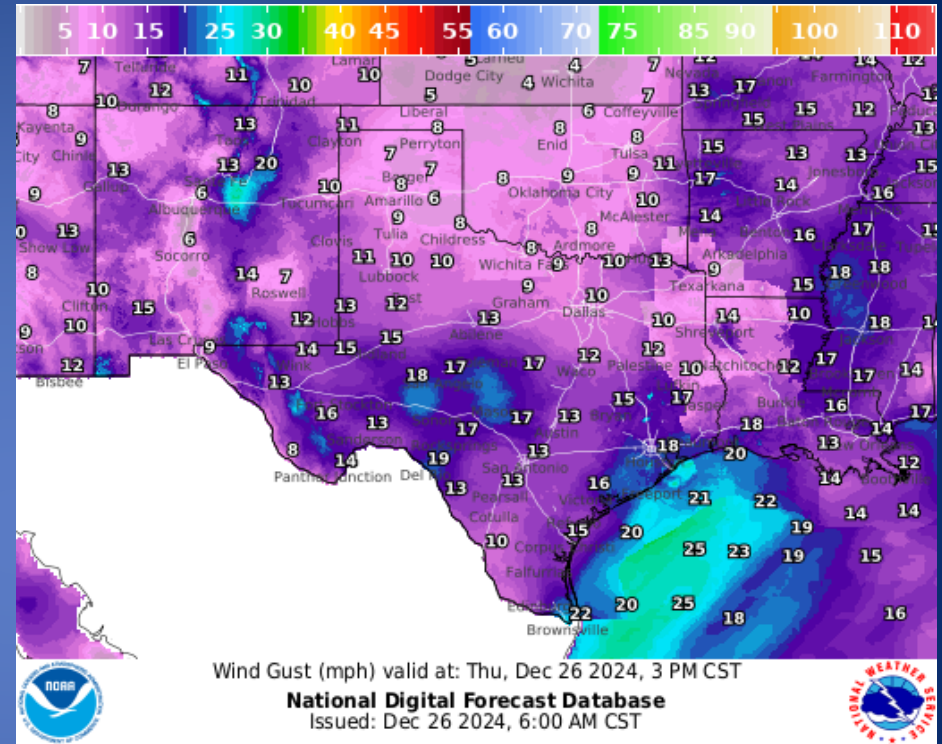
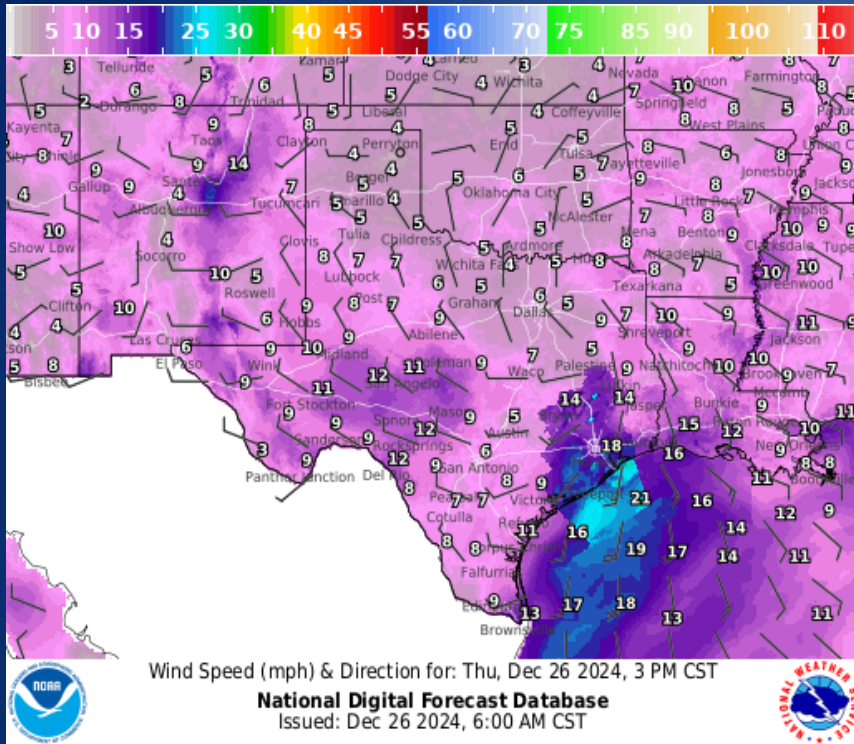


Highs



Lows

Weather Forecast



Wind Speeds

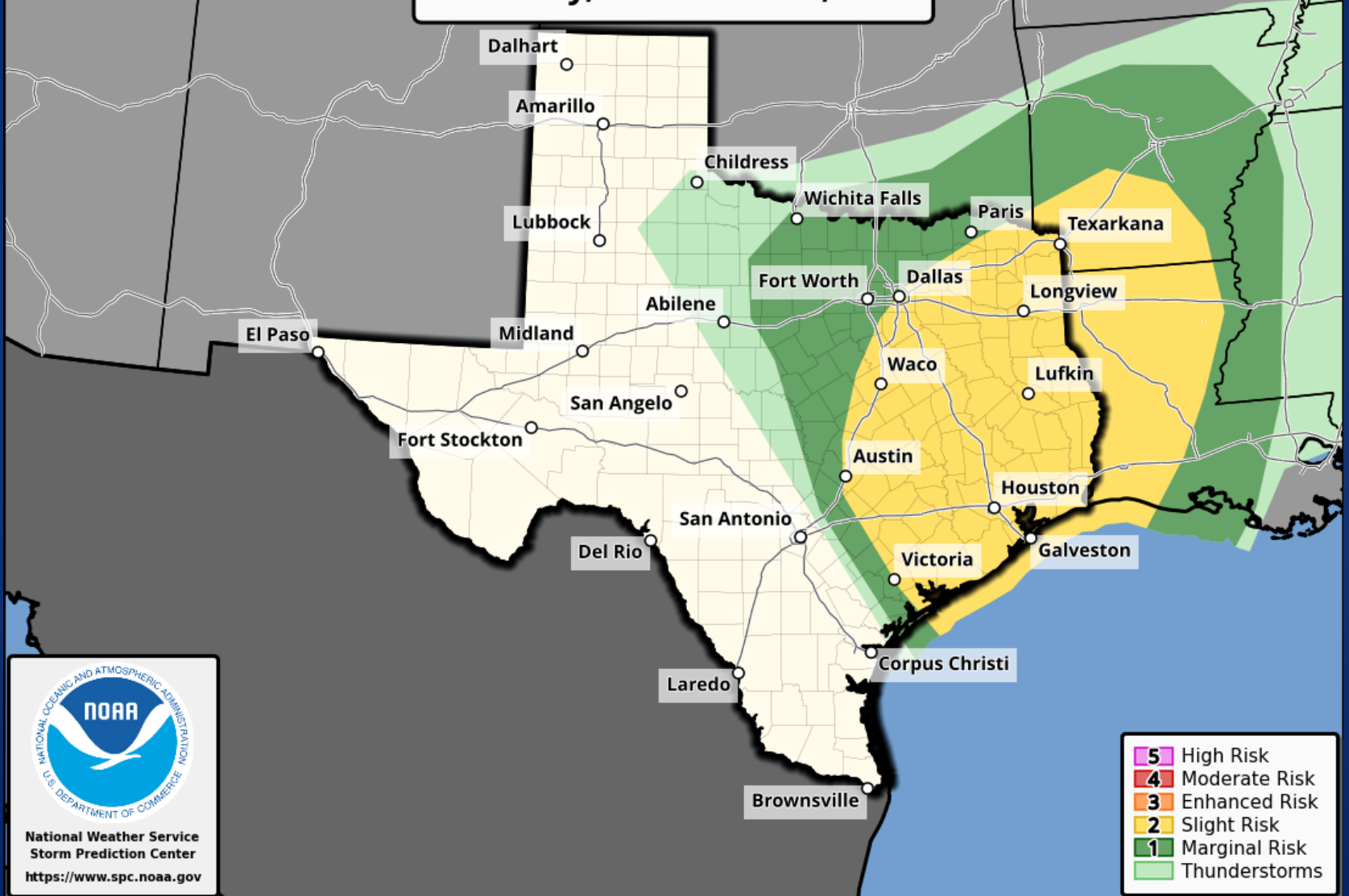
Gusts

Hazardous Weather

Highlighted Area: Texas

Last Updated: Dec 26 2024 0649 AM CST
Valid Until: Dec 27 2024 0600 AM CST

Severe Weather Outlook Thursday, December 26, 2024



- 5 High Risk
- 4 Moderate Risk
- 3 Enhanced Risk
- 2 Slight Risk
- 1 Marginal Risk
- Thunderstorms



Hazardous Weather

Thursday Severe Thunderstorm Potential

Timing: Noon to 5 PM

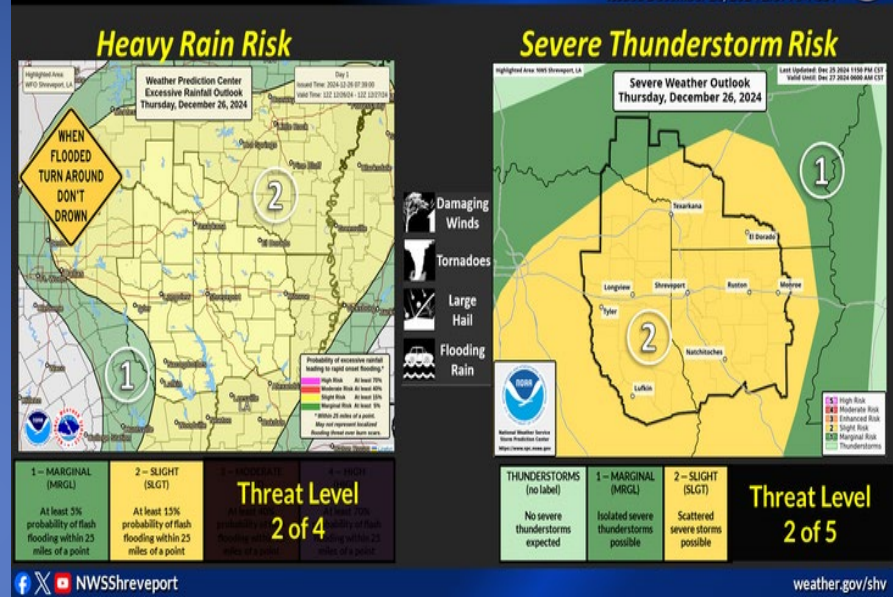
Weather Forecast Office
Norman, OK
Issued Dec 26, 2024 12:34 AM CST



There is a marginal risk of severe storms Thursday afternoon and early evening across south central Oklahoma and parts of north Texas with the potential of quarter size hail and strong winds.

Heavy Rain & Severe Tstm Risk - This Afternoon and Tonight

Weather Forecast Office
Shreveport, LA
Issued December 26, 2024 2:37 AM CST



A storm system moving across the region on Thursday afternoon into Thursday evening will pose a severe thunderstorms and heavy rainfall threat.

Hazardous Weather

Severe Thunderstorm Risk

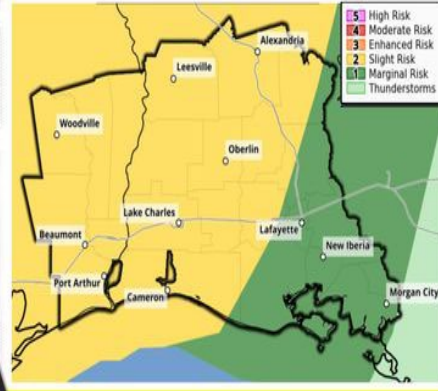
Increasing chances for large hail, damaging wind gusts, and tornadoes.



- high
 - moderate
 - enhanced
 - slight**
 - marginal
- Weather Risk

Thursday December 26th

There are increasing chances for all modes of severe weather on Thursday afternoon into Thursday night.



  weather.gov/LakeCharles
National Weather Service - Lake Charles, LA
Updated: Wed Dec 25, 2024 1:30 PM CST

Follow:   NWSLakeCharles
Listen: NOAA Weather Radio for Latest Forecasts & Warnings

There are increasing chances for all modes of severe weather on Thursday afternoon into Thursday night.

Highest Local Risk

2

TIMING
FRIDAY 2 to 10 pm

PRIMARY THREATS



LARGE HAIL

SECONDARY THREATS



DAMAGING WIND

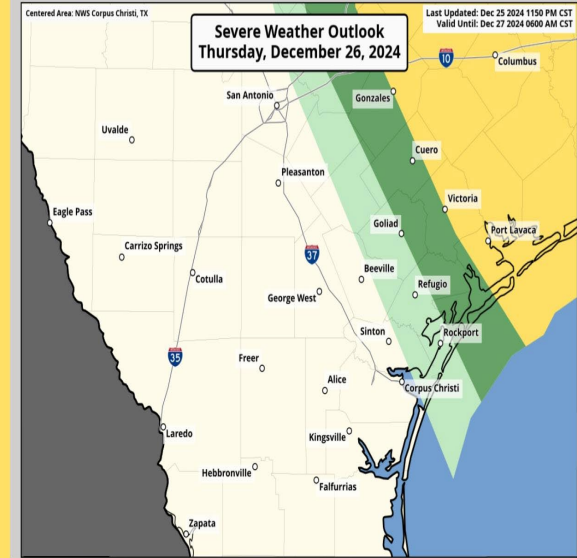


HEAVY RAIN



TORNADOES

Scattered SEVERE THUNDERSTORMS



Severe Weather Outlook
Thursday, December 26, 2024

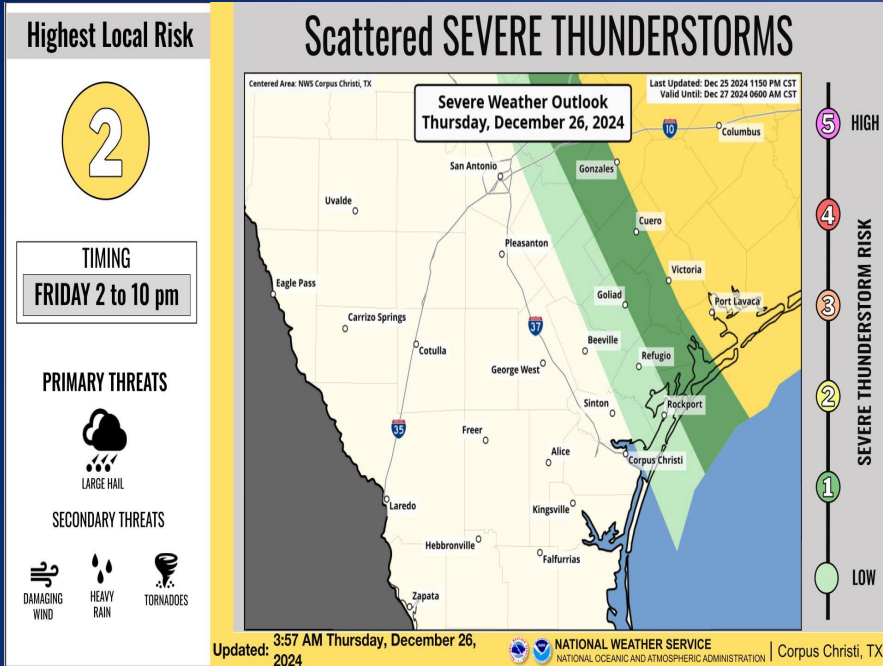
Last Updated: Dec 25 2024 11:50 PM CST
Valid Until: Dec 27 2024 06:00 AM CST

Updated: 3:57 AM Thursday, December 26, 2024

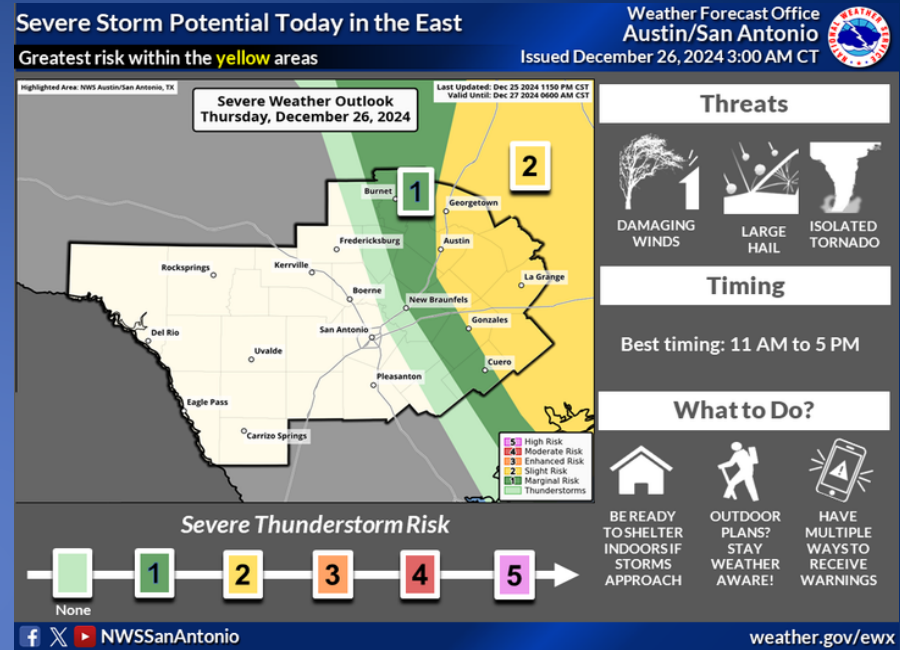
 NATIONAL WEATHER SERVICE
NATIONAL OCEANIC AND ATMOSPHERIC ADMINISTRATION | Corpus Christi, TX

There are increasing chances for all modes of severe weather on Thursday afternoon into Thursday night.

Hazardous Weather



There is a Slight risk (level 2 of 5) for severe weather for the Victoria Crossroads areas for this afternoon, generally between noon and 3pm. The primary threats with this activity will be for large hail and damaging. Residents in the Victoria Crossroads area are urged to pay close attention to the weather conditions Today!



Another system moves across our area today bringing chances for strong to severe storms. Showers and storms will develop into the eastern Hill Country to I-35 corridor late this morning to midday, then shift off to the east this afternoon. While most activity is expected east of our area, a few storms may become strong to severe across our eastern areas. Large hail, damaging wind gusts, and isolated tornadoes are the main hazards.

Hazardous Weather

Today's Thunderstorm Timing

Weather Forecast Office
Fort Worth, TX

Issued December 26, 2024 1:44 AM CT



A few storms may still be severe, particularly this afternoon east of I-35

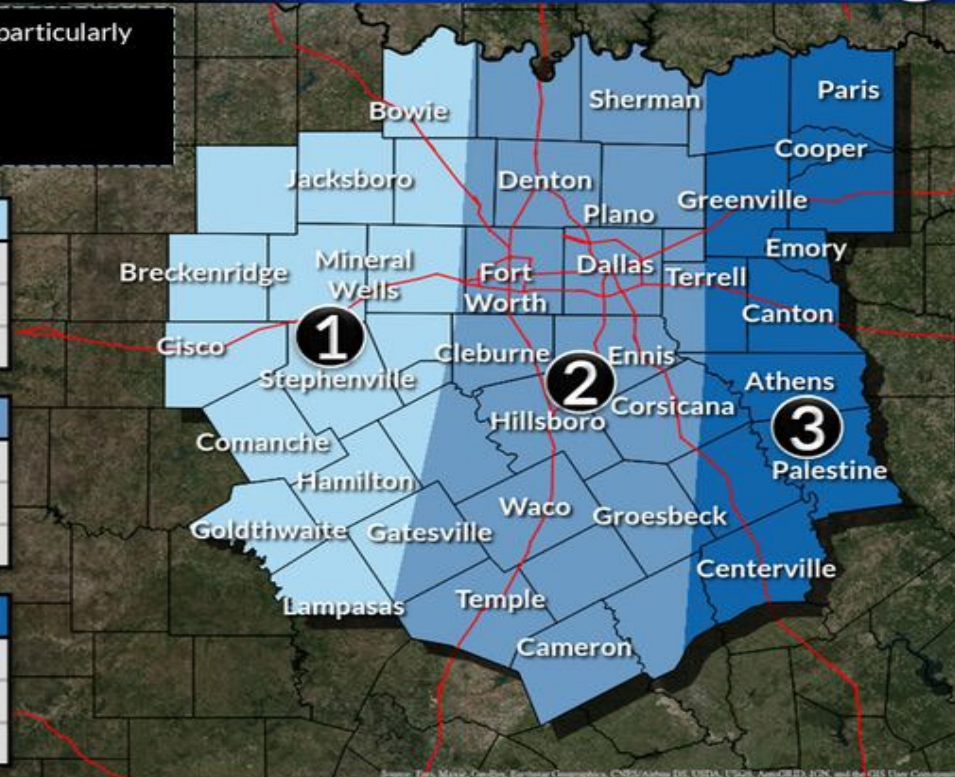
Main threats:

- Hail and damaging winds

1 When To Pay Attention	
Earliest Start	6 am
Most Likely	8 am - 10 am
Ending By	12 pm

2 When To Pay Attention	
Earliest Start	8 am
Most Likely	10 am - 12 pm
Ending By	2 pm

3 When To Pay Attention	
Earliest Start	10 am
Most Likely	12 pm - 3 pm
Ending By	5 pm



NWSFortWorth

weather.gov/fortworth

Here is our latest thinking regarding today's thunderstorm time line. A few storms may be severe, particularly this afternoon east of the I-35 corridor.

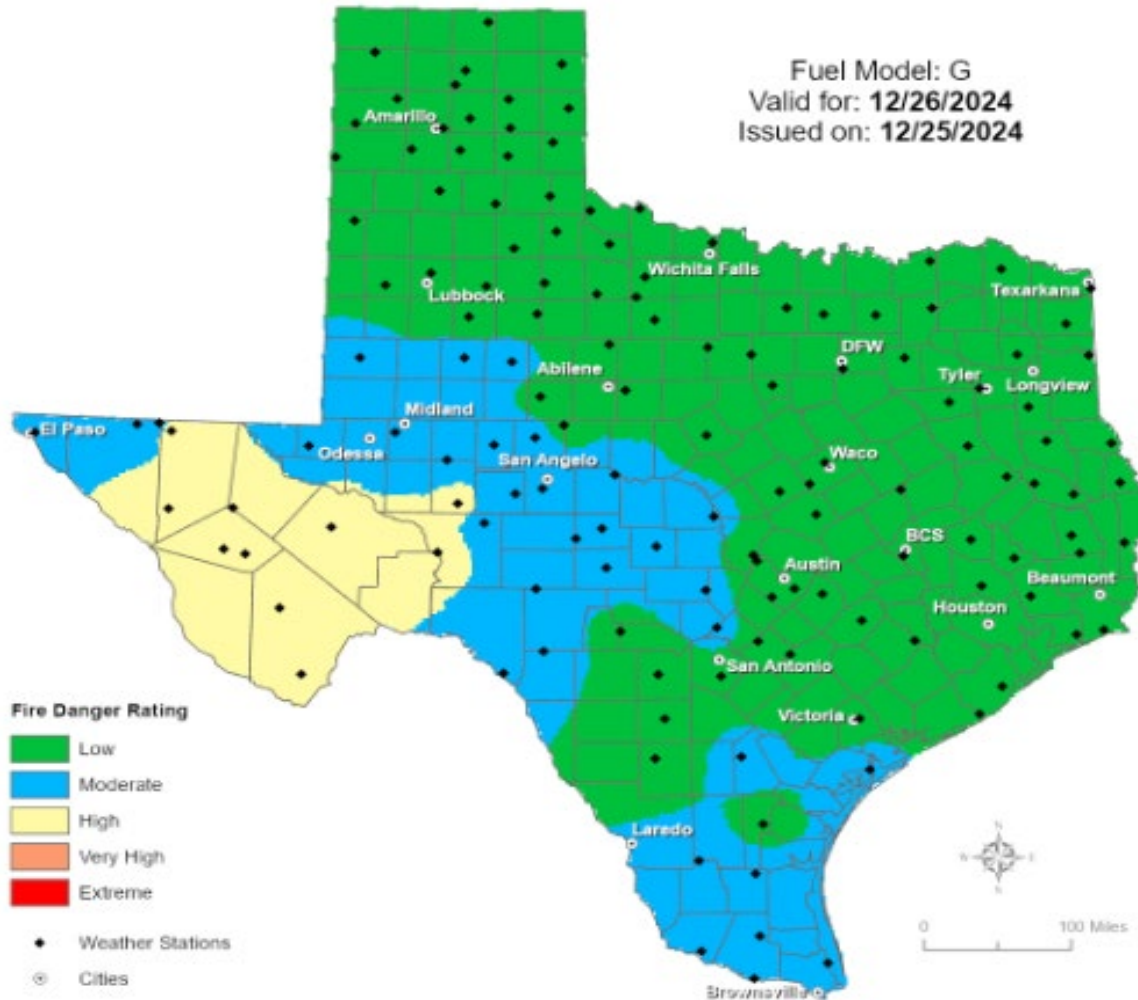
Weather Warnings/Advisories Issued

DATE	WARNING TYPE	LOCATION
12/25/24	Flood Warning	Angelina, Cherokee, Houston, Nacogdoches, Polk, Rusk, San Augustine, Shelby, Trinity and Tyler Counties
12/26/26	Flood Warning	Hunt County

Fire Danger Forecast

Forecast Fire Danger

Fuel Model: G
Valid for: 12/26/2024
Issued on: 12/25/2024



- Fire Danger Rating**
- Low
 - Moderate
 - High
 - Very High
 - Extreme
- Weather Stations
○ Cities

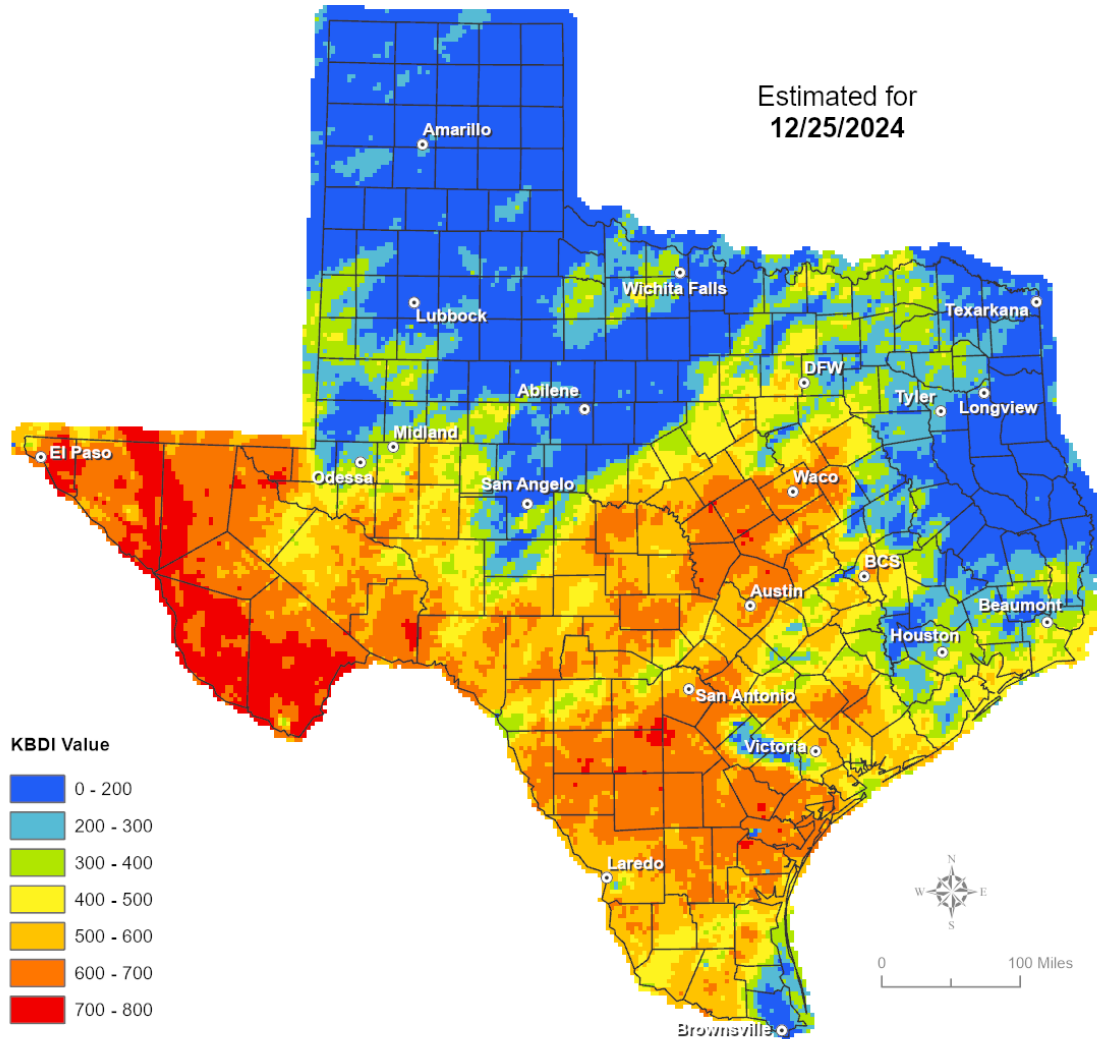


Keetch-Byram Drought Index

Keetch-Byram Drought Index

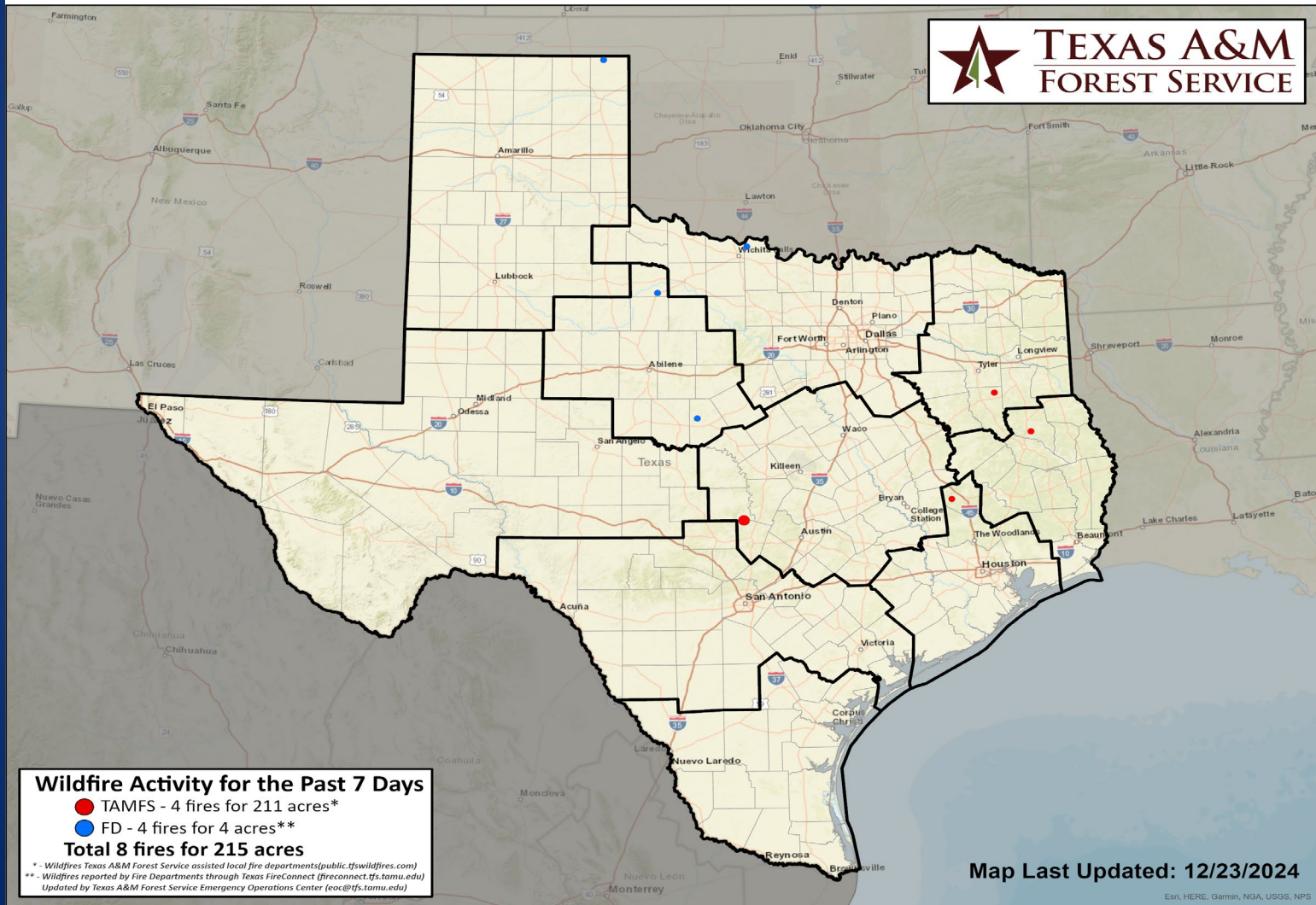
(4 km x 4 km resolution)

Estimated for
12/25/2024



Fire Activity (*Last 24 Hours)

Report of 593 (No Change) fires and 1,282,873 (No Change) acres have been burned this year. There are 100 (No Change) counties with burn bans. The Keetch–Byram Drought Index list contains 106 (-22) counties with an average over 400.



Statewide Significant Events

DATES		LOCATION	EVENT
12/01/24	12/31/24	Hidalgo	Festival of Lights