

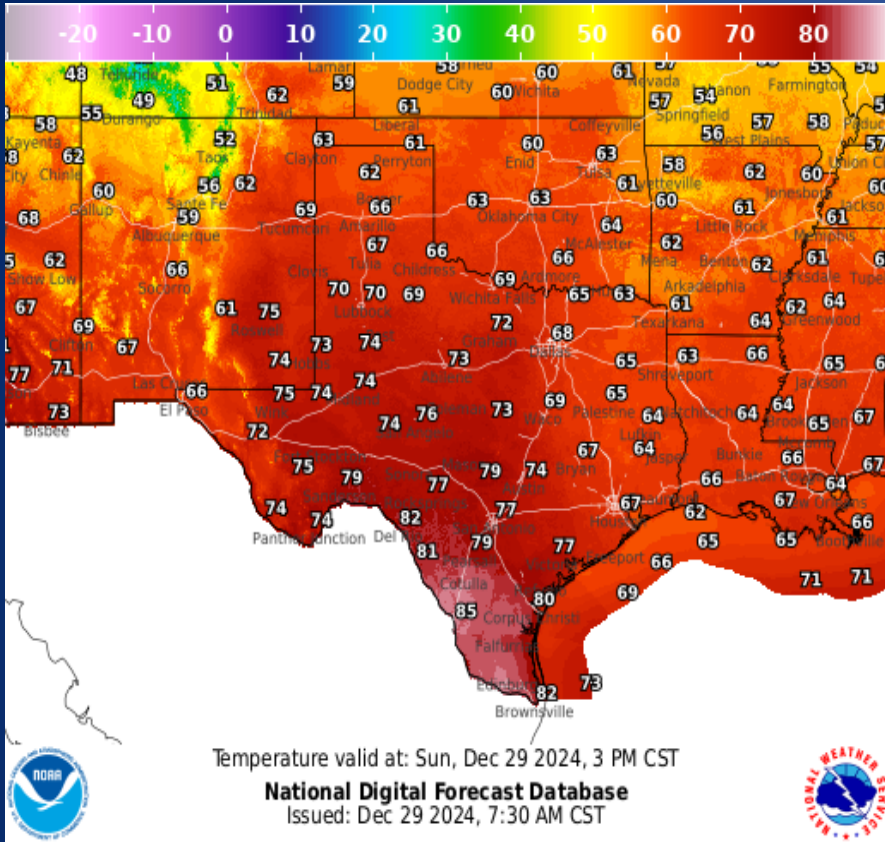
Incidents Reported to the State Operations Center (last 24 hours)

| DATE | SUBJECT | LOCATION |
|-------------|--------------------------------------|-------------------|
| 12/28/24 | Preliminary Earthquake Report (M3.0) | Scurry County |
| 12/28/24 | Initial Report of Tornado Damage | Montgomery County |
| 12/28/24 | Initial Report of a Power Outage | Galveston County |

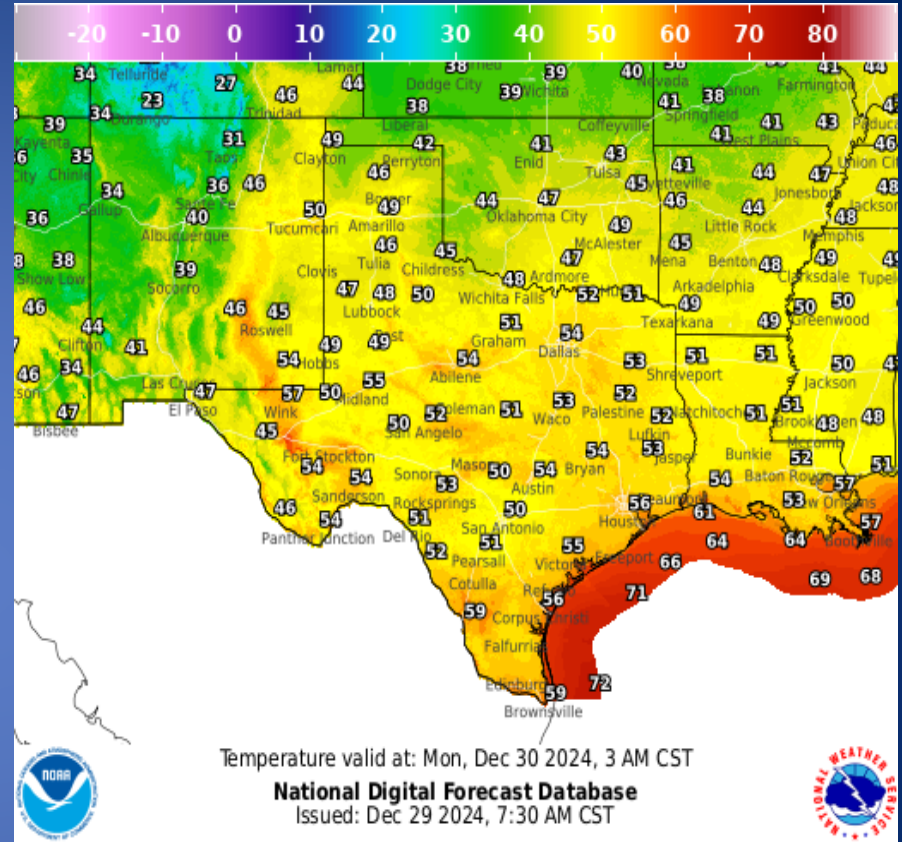
Informational Products Distributed by the State Operations Center

| DATE | SUBJECT |
|----------|---|
| 12/28/24 | Daily NWS Threat Brief for FEMA Region 6 |
| 12/28/24 | NWS Lake Charles, LA: Widespread Severe Weather Expected Today Through Early This Evening |
| 12/28/24 | NWS Lake Charles, LA: Decision Support Packet: Episode of Severe Storms Today |
| 12/28/24 | FEMA Region 6 Watch Daily Situation Awareness Report |
| 12/28/24 | FEMA Saturday (12/28) Update #5 - Moderate Risk (strong, long track tornadoes possible) |
| 12/28/24 | FEMA R6 SPOT REPORT #1 - Tornadic Activity, Houston TX Surrounding Areas |
| 12/28/24 | NWS Lake Charles, LA: Weather Update |
| 12/28/24 | FEMA R6 SPOT REPORT #2 - Tornadic Activity, Houston TX Surrounding Areas |
| 12/29/24 | NWS Houston/Galveston: Public Information Statement for Texas Gulf Coast |
| 12/29/24 | Daily NWS Threat Brief for FEMA Region 6 |

Weather Forecast

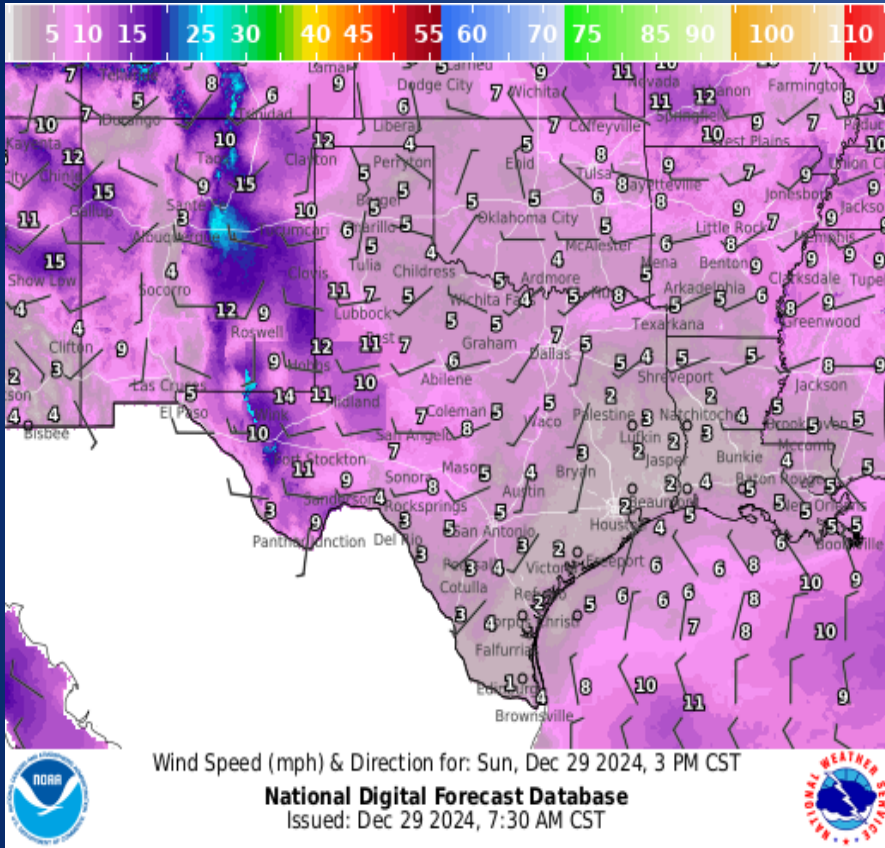


Highs

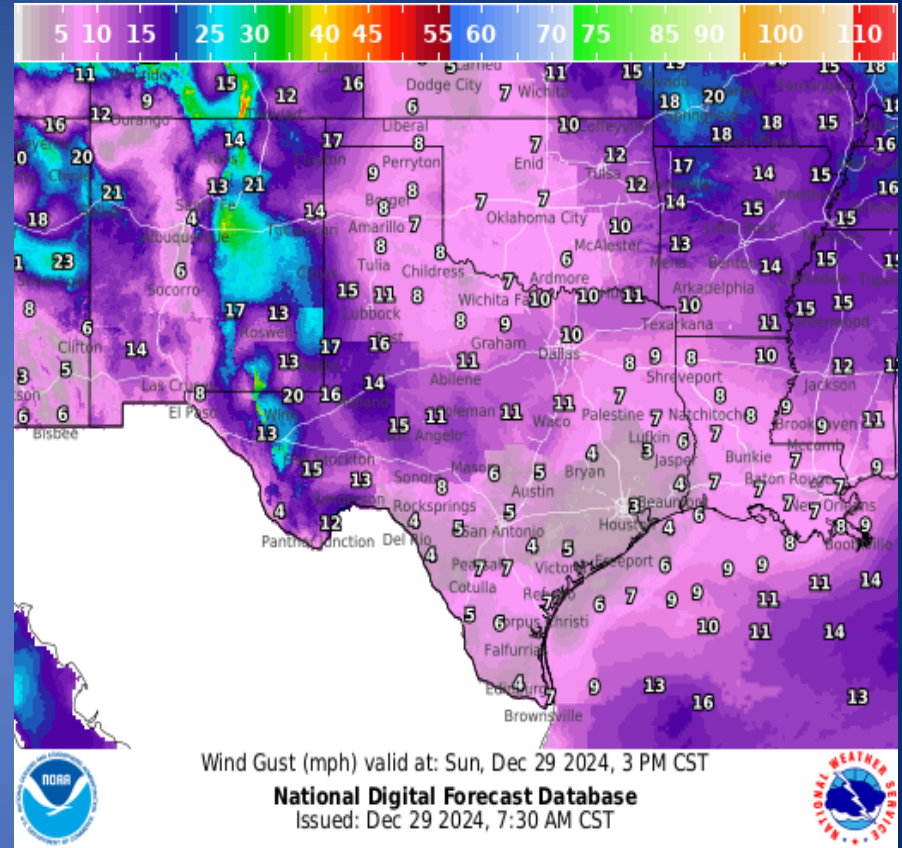


Lows

Weather Forecast



Wind Speeds



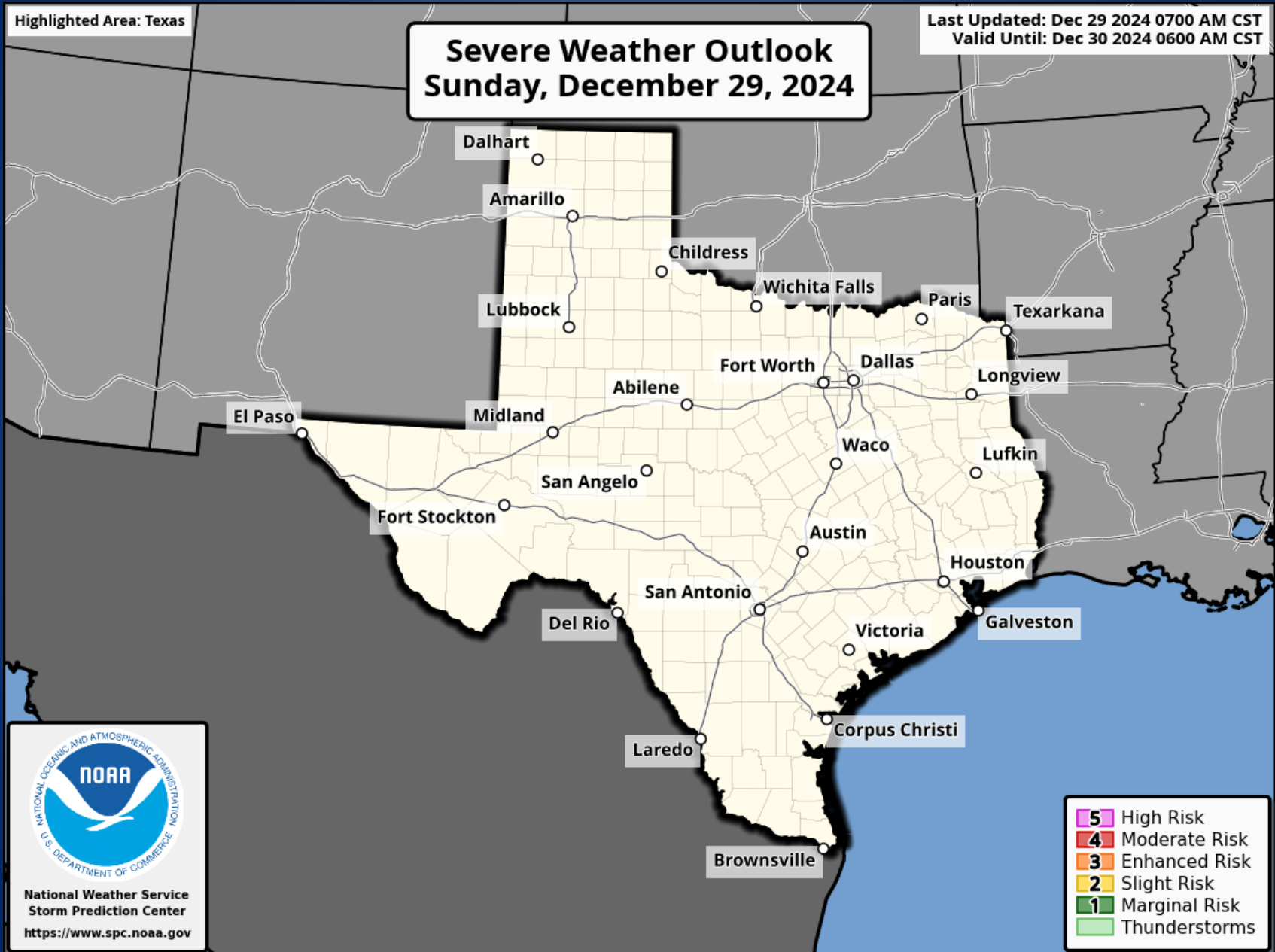
Gusts

Hazardous Weather

Highlighted Area: Texas

Severe Weather Outlook Sunday, December 29, 2024

Last Updated: Dec 29 2024 0700 AM CST
Valid Until: Dec 30 2024 0600 AM CST



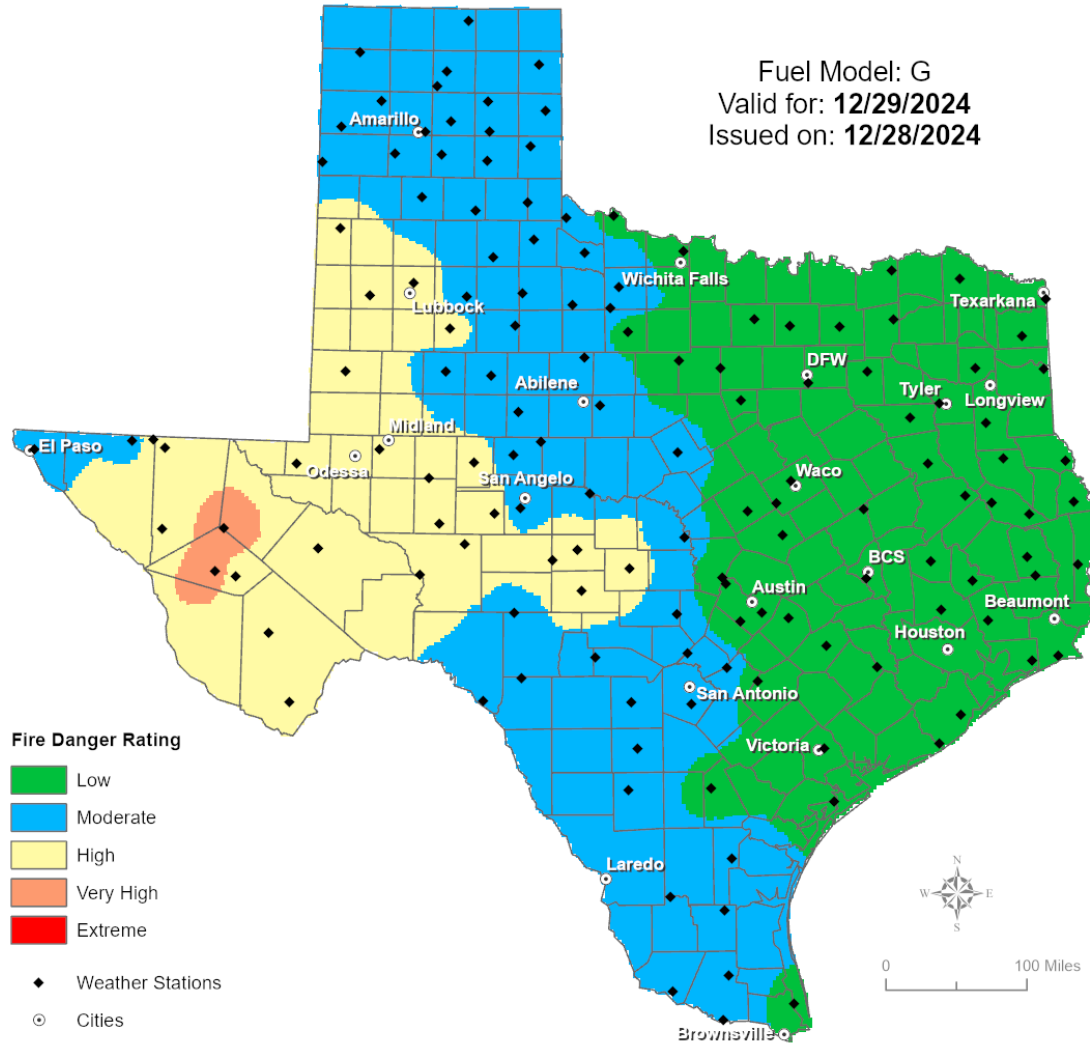
Weather Warnings/Advisories Issued

| DATE | WARNING TYPE | LOCATION |
|----------|-----------------------------|--|
| 12/28/24 | Severe Thunderstorm Warning | Angelina, Austin, Brazos, Burleson, Burnet, Camp, Cass, Cherokee, Ellis, Fayette, Franklin, Grimes, Hardin, Harris, Harrison, Hill, Houston, Jasper, Lampasas, Liberty, Madison, Marion, Montgomery, Morris, Nacogdoches, Navarro, Newton, Orange, Panola, Polk, Rusk, Sabine, San Augustine, San Jacinto, Shelby, Titus, Trinity, Tyler, Upshur, Walker, Washington and Wood Counties |
| 12/28/24 | Flood Warning | Anderson, Cass, Cherokee, Gregg, Hardin, Harrison, Houston, Hunt, Jefferson, Marion, Nacogdoches, Newton, Orange, Panola, Rusk, Smith and Trinity Counties |
| 12/28/24 | Flash Flood Warning | Ellis, Hardin, Jasper, Navarro, Newton and Tyler Counties |
| 12/28/24 | Tornado Warning | Brazoria, Chambers, Galveston, Hardin, Harris, Jasper, Jefferson, Liberty, Montgomery, Newton, Orange, Tyler and Waller Counties |
| 12/28/24 | Tornado Watch | Angelina, Chambers, Hardin, Jasper, Jefferson, Nacogdoches, Newton, Orange, Sabine, San Augustine, Shelby and Tyler Counties |
| 12/28/24 | Flood Advisory | Ellis, Henderson, Kaufman and Navarro Counties |

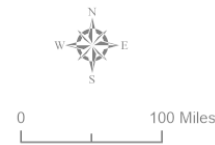
Fire Danger Forecast

Forecast Fire Danger

Fuel Model: G
Valid for: **12/29/2024**
Issued on: **12/28/2024**



- Fire Danger Rating**
- Low
 - Moderate
 - High
 - Very High
 - Extreme
- ♦ Weather Stations
○ Cities

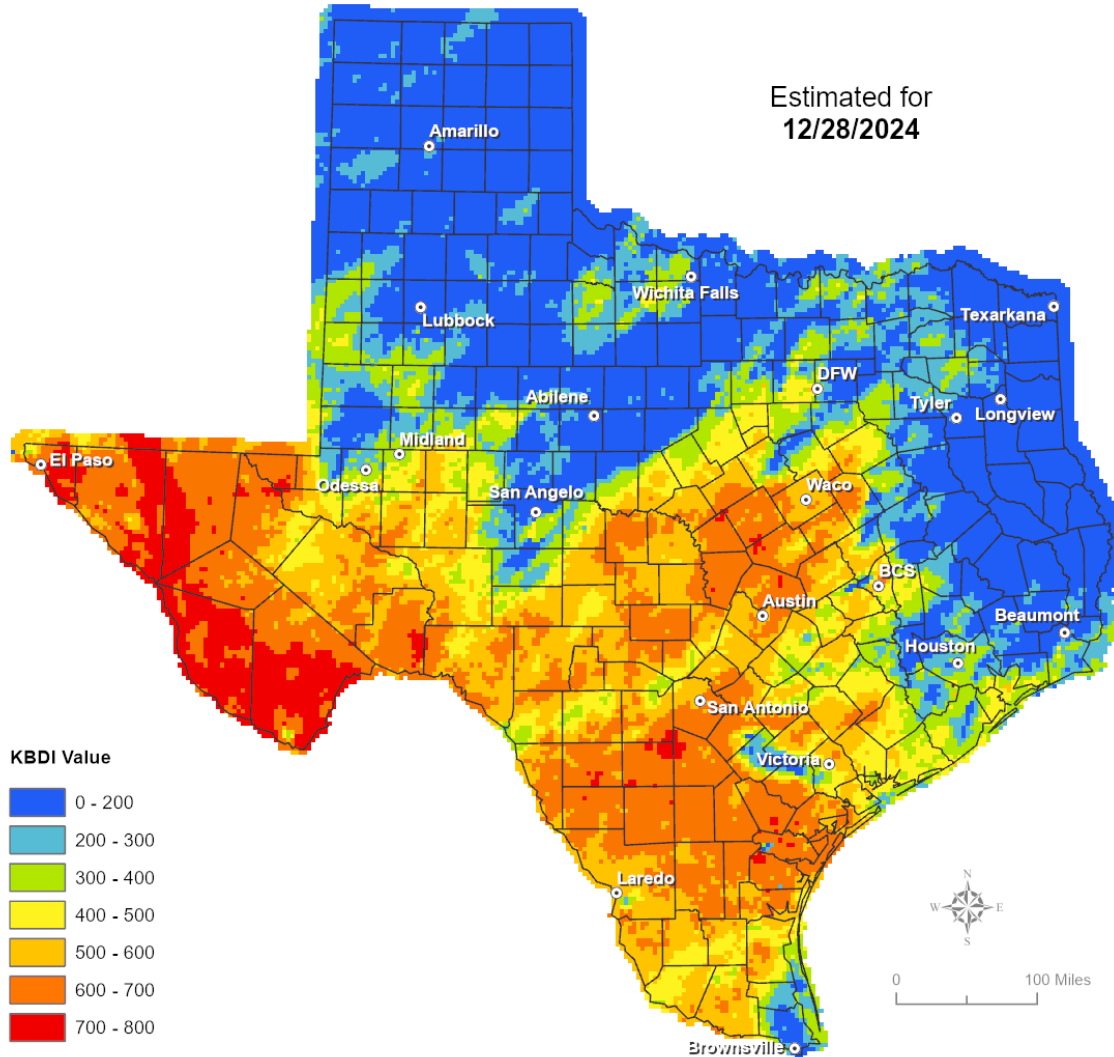


Keetch-Byram Drought Index

Keetch-Byram Drought Index

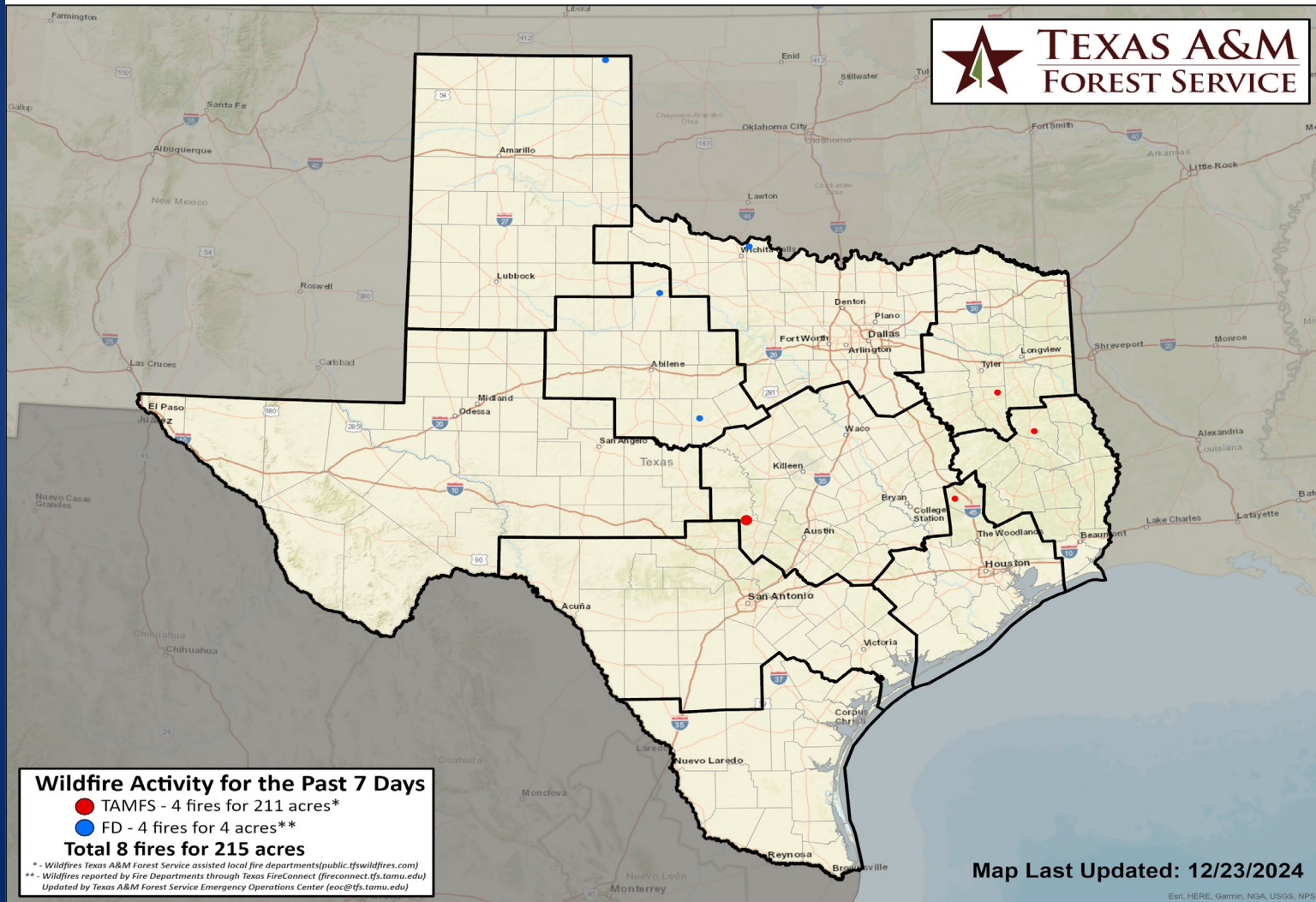
(4 km x 4 km resolution)

Estimated for
12/28/2024



Fire Activity (*Last 24 Hours)

Report of 593 (No Change) fires and 1,282,873 (No Change) acres have been burned this year. There are 100 (No Change) counties with burn bans. The Keetch–Byram Drought Index list contains 101 (No Change) counties with an average over 400.



Statewide Significant Events

| DATES | | LOCATION | EVENT |
|----------|----------|----------|--------------------|
| 12/01/24 | 12/31/24 | Hidalgo | Festival of Lights |