

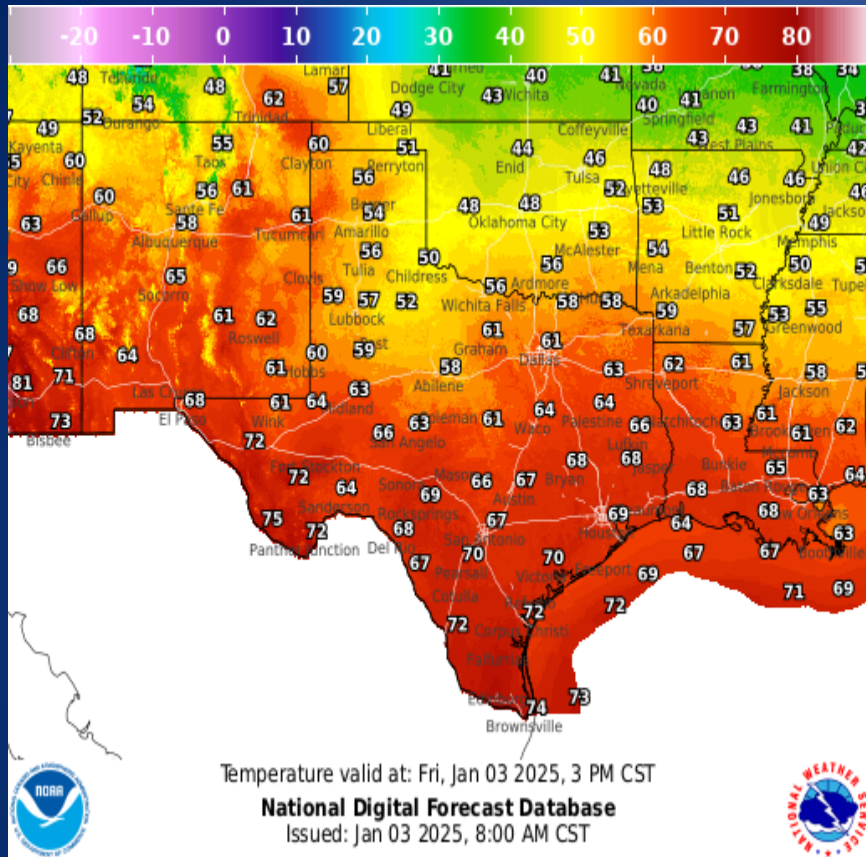
Incidents Reported to the State Operations Center (last 24 hours)

DATE	SUBJECT	LOCATION
01/02/25	Final Report of the Three Rivers Valero Refinery Fire	Live Oak County
01/02/25	Initial Report of a Boil Water Notice	Cherokee County
01/02/25	Initial Report of a Boil Water Notice	Harrison County
01/02/25	Initial and Final Report of the Lakeline Mall Shooting	Williamson County

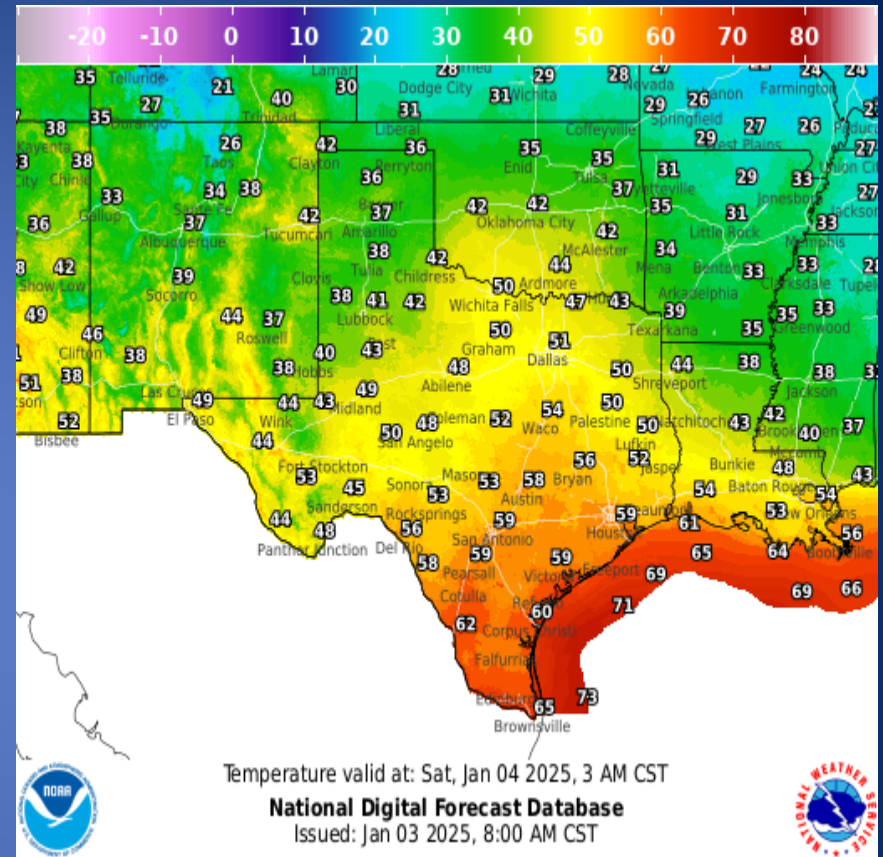
Informational Products Distributed by the State Operations Center

DATE	SUBJECT
01/02/25	NWS Midland/Odessa: HEADS UP: Much Colder And Wintry Precipitation Possible Next Week
01/02/25	NWS Austin/San Antonio: Drought Information Statement
01/02/25	NWS Houston/Galveston: Cold Weather Update and Potential for Severe Weather on Sunday
01/02/25	NWS Lake Charles: Temperature Matrices For Next Week and Severe Weather Threat Sunday
01/02/25	Texas Special Events List for 01-02-2025
01/03/25	Situational Awareness Briefing for Upcoming Cold and Wintry Weather
01/03/25	Daily NWS Threat Brief for FEMA Region 6
01/03/25	NWS El Paso, TX/Santa Teresa, NM: Situational Awareness Briefing for Upcoming Cold and Wintry Weather

Weather Forecast

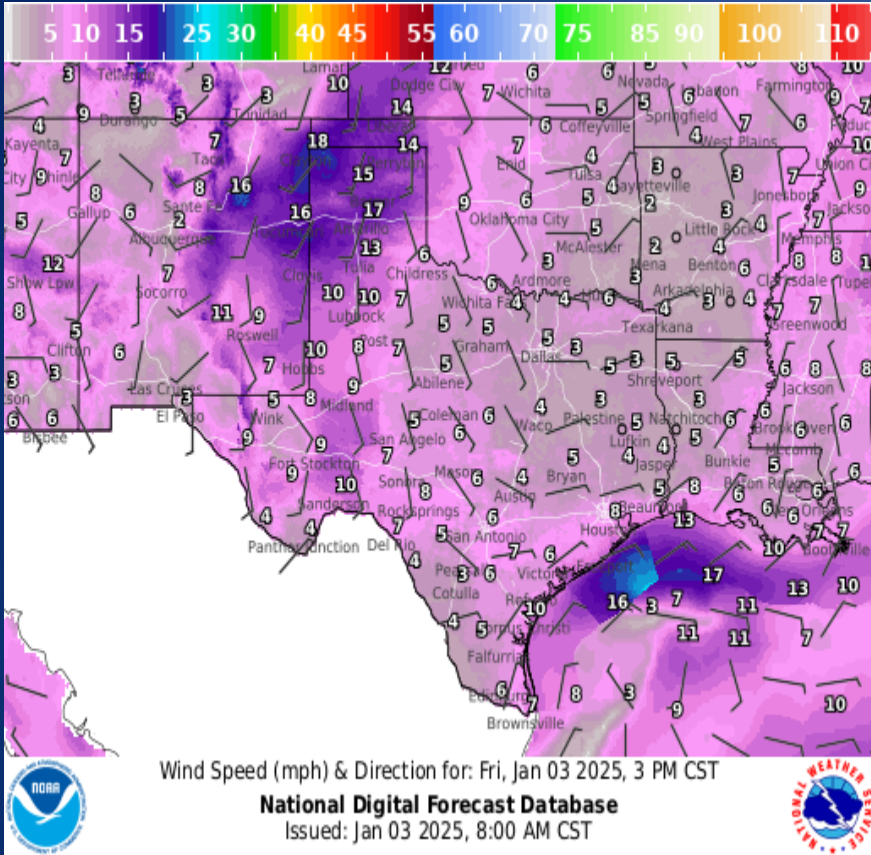


Highs

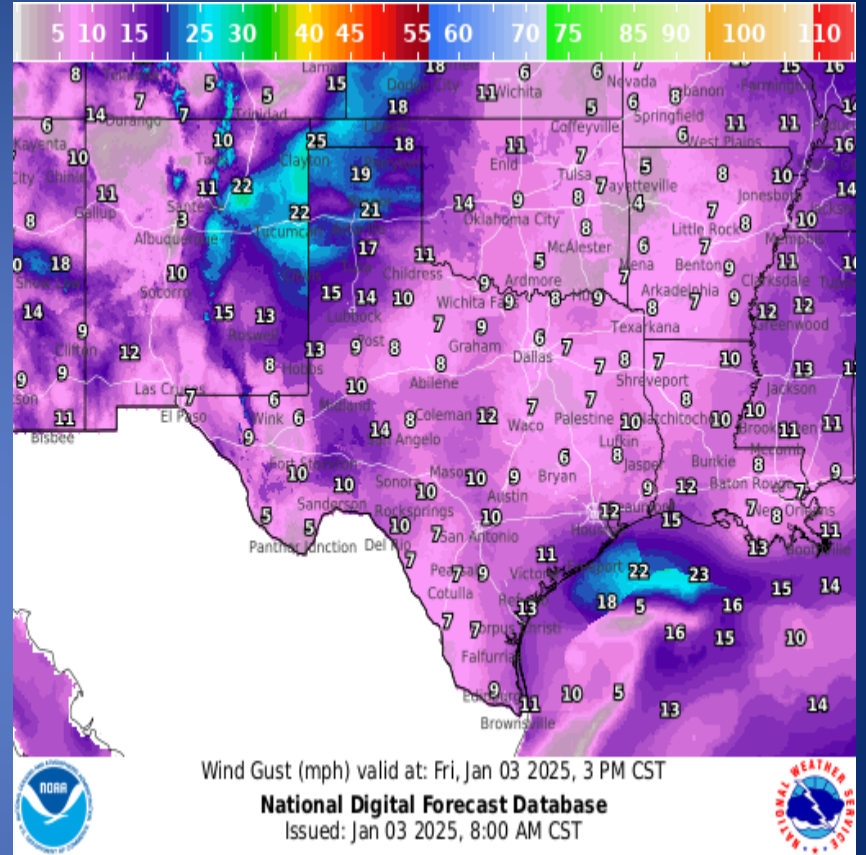


Lows

Weather Forecast



Wind Speeds



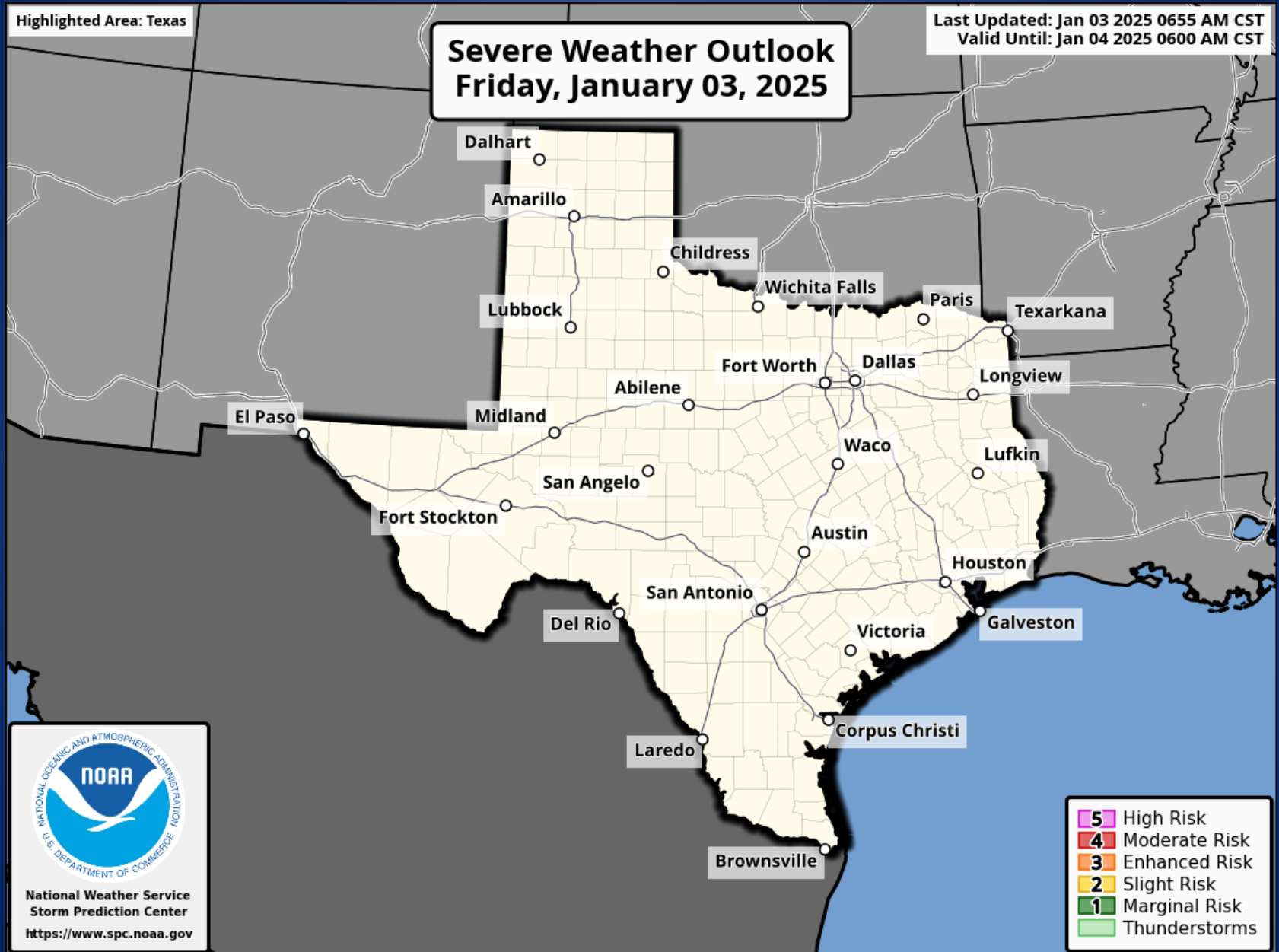
Gusts

Hazardous Weather

Highlighted Area: Texas

Last Updated: Jan 03 2025 0655 AM CST
Valid Until: Jan 04 2025 0600 AM CST

Severe Weather Outlook Friday, January 03, 2025



- 5** High Risk
- 4** Moderate Risk
- 3** Enhanced Risk
- 2** Slight Risk
- 1** Marginal Risk
- Thunderstorms

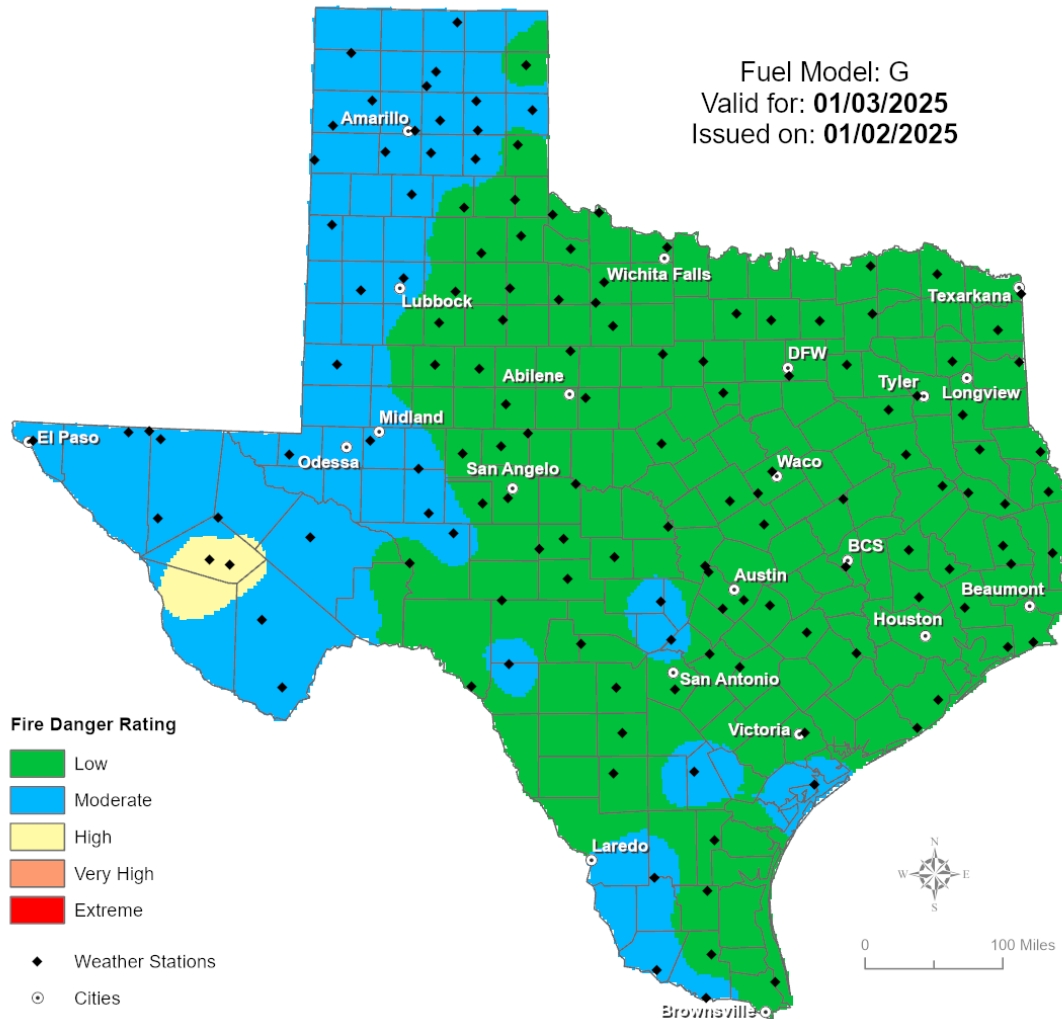

National Weather Service
Storm Prediction Center
<https://www.spc.noaa.gov>

Weather Warnings/Advisories Issued

DATE	WARNING TYPE	LOCATION
01/03/25	High Wind Warning	Culberson County

Fire Danger Forecast

Forecast Fire Danger



Burn Ban

OUTDOOR BURN BANS

January 02, 2025

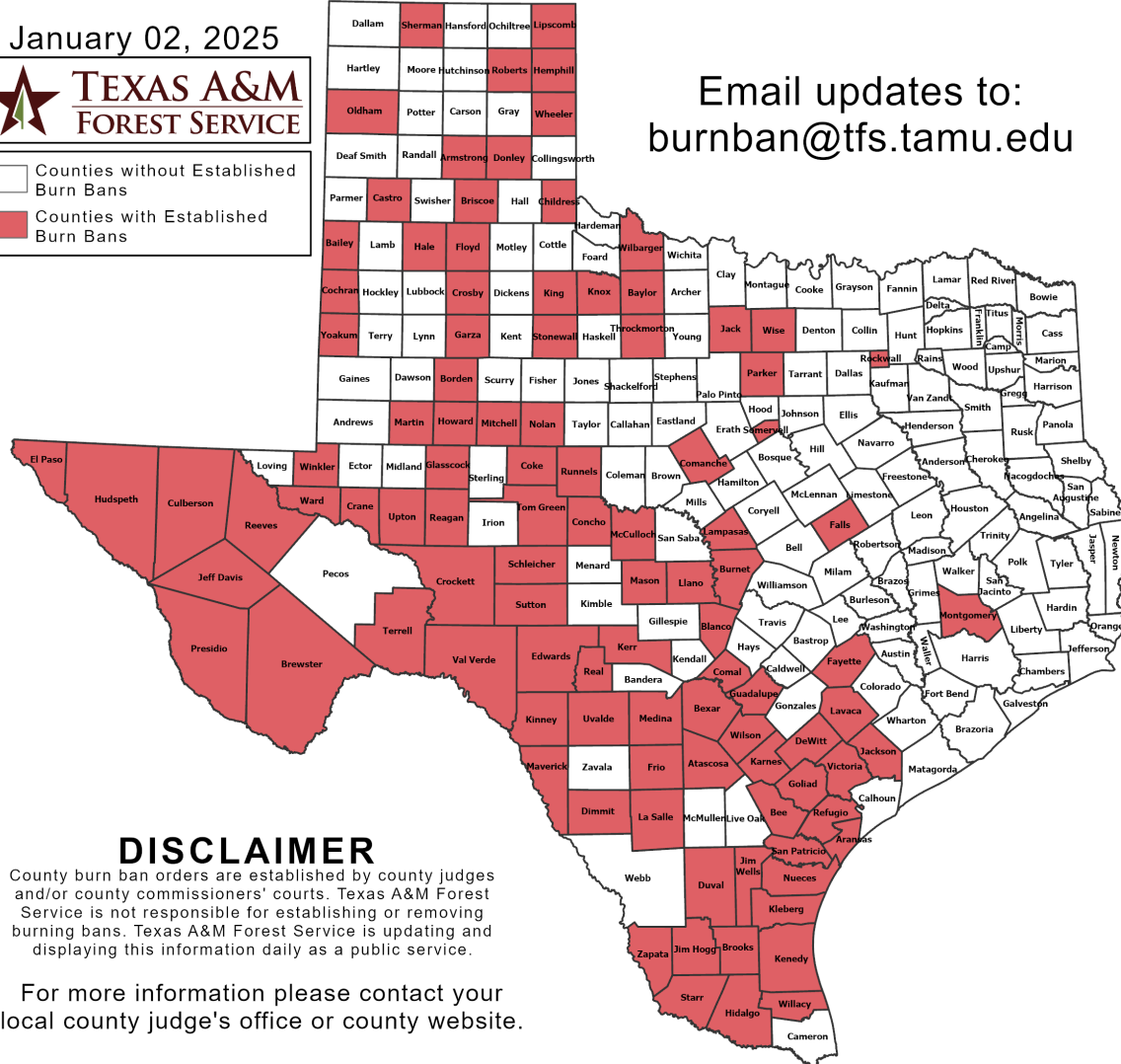


Counties without Established Burn Bans
 Counties with Established Burn Bans

Email updates to:
burnban@tfs.tamu.edu

Counties with Burn Bans: 102

- | | | |
|-----------|------------|--------------|
| Aransas | Garza | Nueces |
| Armstrong | Glasscock | Oldham |
| Atascosa | Goliad | Parker |
| Bailey | Guadalupe | Presidio |
| Baylor | Hale | Reagan |
| Bee | Hemphill | Real |
| Bexar | Hidalgo | Reeves |
| Blanco | Howard | Refugio |
| Borden | Hudspeth | Roberts |
| Brewster | Jack | Rockwall |
| Briscoe | Jackson | Runnels |
| Brooks | Jeff Davis | San Patricio |
| Burnet | Jim Hogg | Schleicher |
| Castro | Jim Wells | Sherman |
| Childress | Karnes | Somervell |
| Cochran | Kenedy | Starr |
| Coke | Kerr | Stonewall |
| Comal | King | Sutton |
| Comanche | Kinney | Terrell |
| Concho | Kleberg | Throckmorton |
| Crane | Knox | Tom Green |
| Crockett | Lampasas | Upton |
| Crosby | La Salle | Uvalde |
| Culberson | Lavaca | Val Verde |
| DeWitt | Lipscomb | Victoria |
| Dimmit | Llano | Ward |
| Donley | McCulloch | Wheeler |
| Duval | Martin | Wilbarger |
| Edwards | Mason | Willacy |
| El Paso | Maverick | Wilson |
| Falls | Medina | Winkler |
| Fayette | Mitchell | Wise |
| Floyd | Montgomery | Yoakum |
| Frio | Nolan | Zapata |



DISCLAIMER

County burn ban orders are established by county judges and/or county commissioners' courts. Texas A&M Forest Service is not responsible for establishing or removing burning bans. Texas A&M Forest Service is updating and displaying this information daily as a public service.

For more information please contact your local county judge's office or county website.

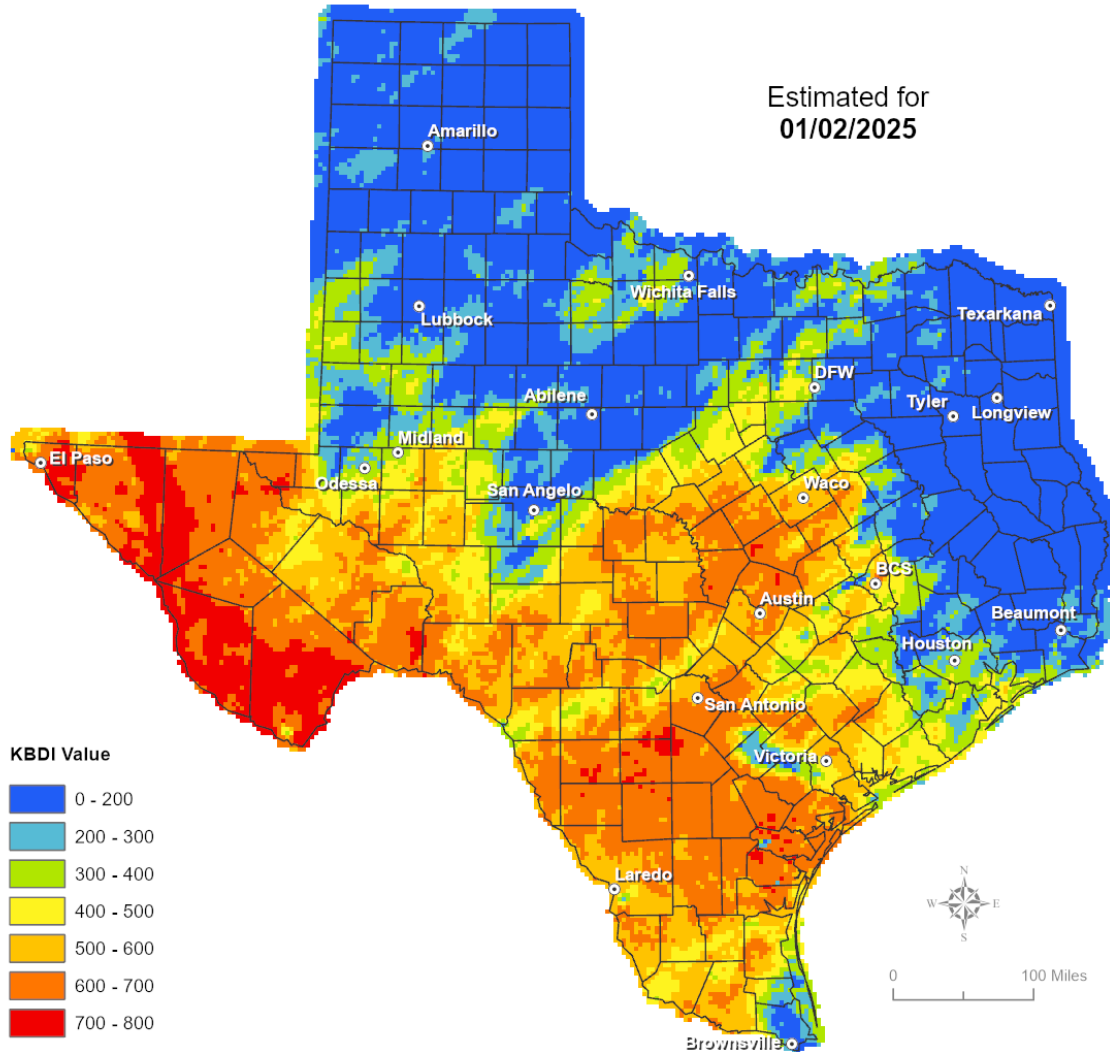
RED FLAG WARNINGS: www.weather.gov
 Additional map formats available at <https://tfsweb.tamu.edu/Burnbans/>

Keetch-Byram Drought Index

Keetch-Byram Drought Index

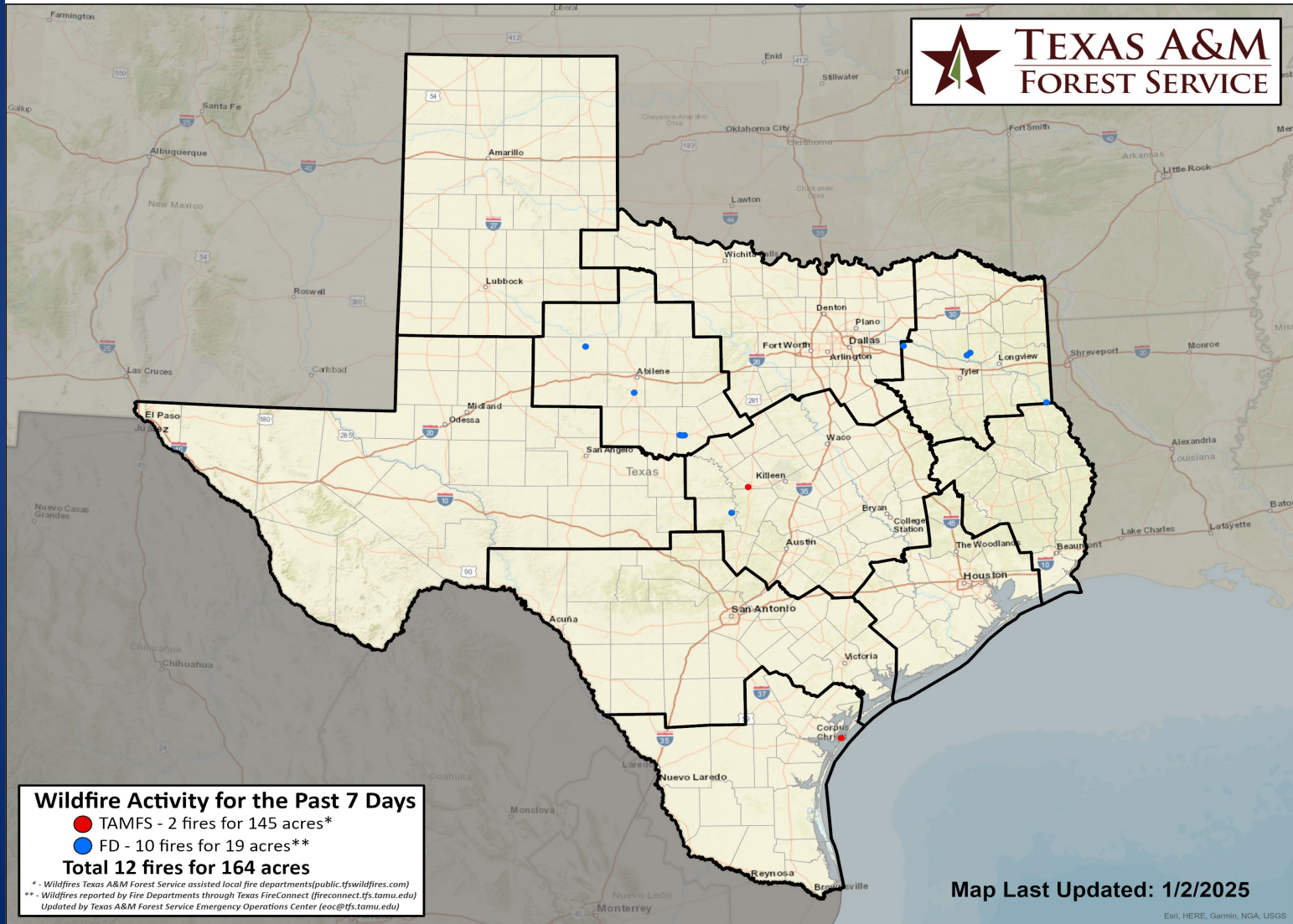
(4 km x 4 km resolution)

Estimated for
01/02/2025



Fire Activity (*Last 24 Hours)

Report of 2 (+2) fires and 145 (+145) acres have been burned this year. There are 102 (+2) counties with burn bans. The Keetch–Byram Drought Index list contains 99 (+1) counties with an average over 400.



Statewide Significant Events

DATES		LOCATION	EVENT
01/03/25	01/03/25	University Park	First Responder Bowl