



# FEMA



Prepared by  
*Mark Wiley*

# FEMA Region 6 Weather Threat Briefing


Saturday, January 04, 2025

**Disclaimer:** The purpose of this briefing is to provide a **Regional** weather threat assessment and is meant as a general overview. County/Parish decision makers should consult their local NWS forecast offices for the latest detailed, local weather information. To find your local NWS forecast office, go to [www.weather.gov/srh](http://www.weather.gov/srh).



National Oceanic and  
Atmospheric Administration  
U.S. Department of Commerce

National Weather Service  
Southern Region



# Summary

- **Enhanced risk of severe storms (level 3 out of 5) Sunday across NE LA/SE AR with a slight risk of severe storms (level 2 out of 5) Sunday over SE TX, S AR and much of the remainder of LA.**
- **Light snow/freezing drizzle possible over OK/NE TX Panhandles tonight into Sunday. Minor travel impacts possible near the KS border. Snow possible over S NM on Wednesday.**
- **Elevated to critical fire weather threat (level 2 out 3) today over NM and far W TX.**
- **Minor river flooding will continue in AR, E TX, LA into next week.**





# FEMA Region 6 Threat Matrix

Next 5 Days

	Saturday, Jan 4	Sunday, Jan 5	Monday, Jan 6	Tuesday, Jan 7	Wednesday, Jan 8
Severe Storms		E/SETX, S AR, LA			
Heavy Rain / Flash Flooding		ETX, E AR, LA			
Fire Weather	NM, Far W TX				
Winter Weather	N OK/NETX Panhandle (P.M.)	N OK			S NM
River Flooding	AR, ETX, LA	AR, ETX, LA	AR, ETX, LA	AR, ETX, LA	AR, ETX, LA

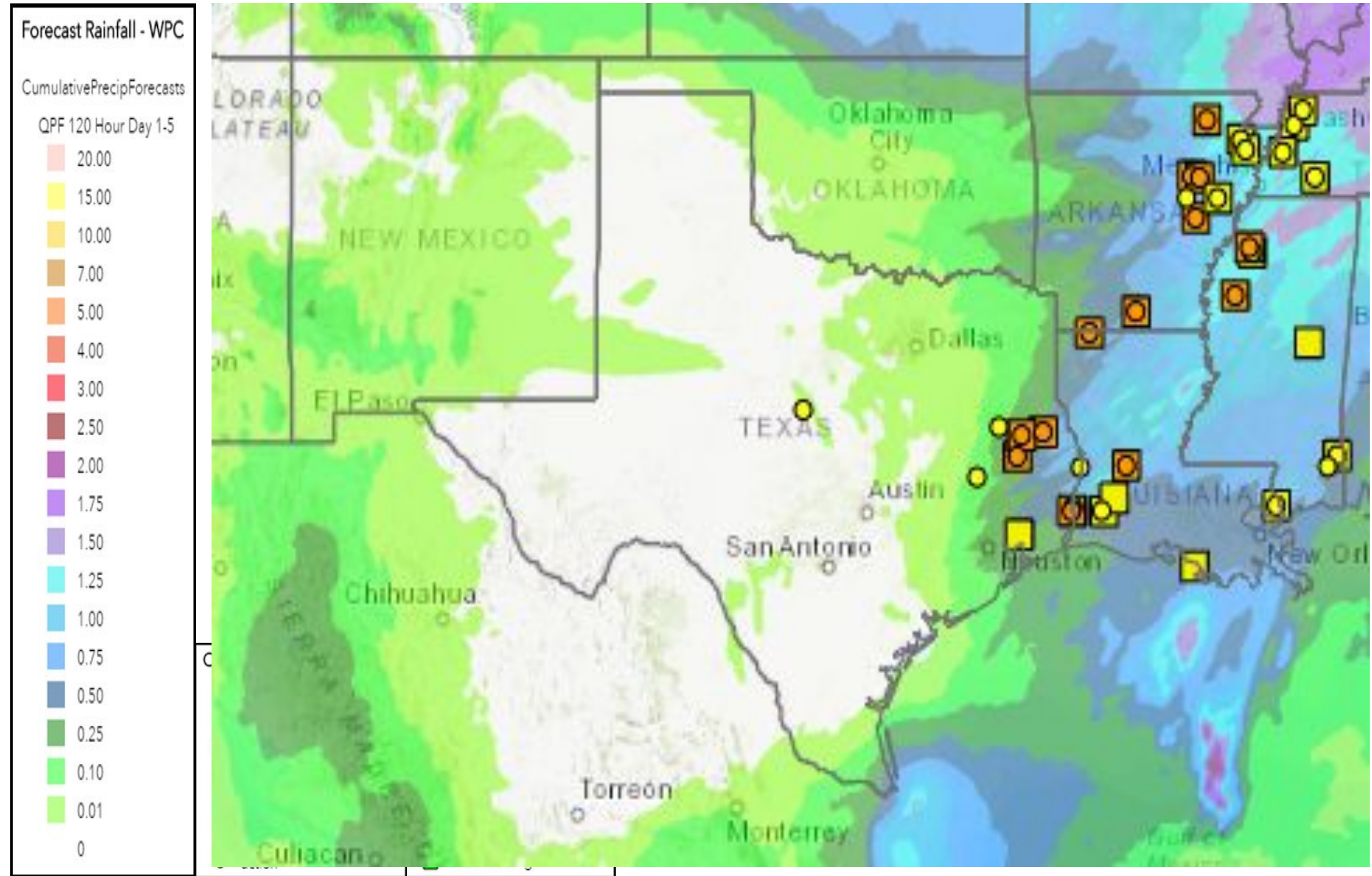
*\*Threat levels are based on FEMA Region 6 criteria. State or local threat level criteria may differ.\*  
For more details on the colors in the threat matrix refer to the last slide in this briefing.*

Risk Levels	Little to None	Minor	Moderate	Major	Extreme
-------------	----------------	-------	----------	-------	---------



# 5-Day Precipitation Forecast & River Flood Status

Note: Even though the image displays 5 days of forecasted rainfall, river forecasts only include 1-2 days of rainfall

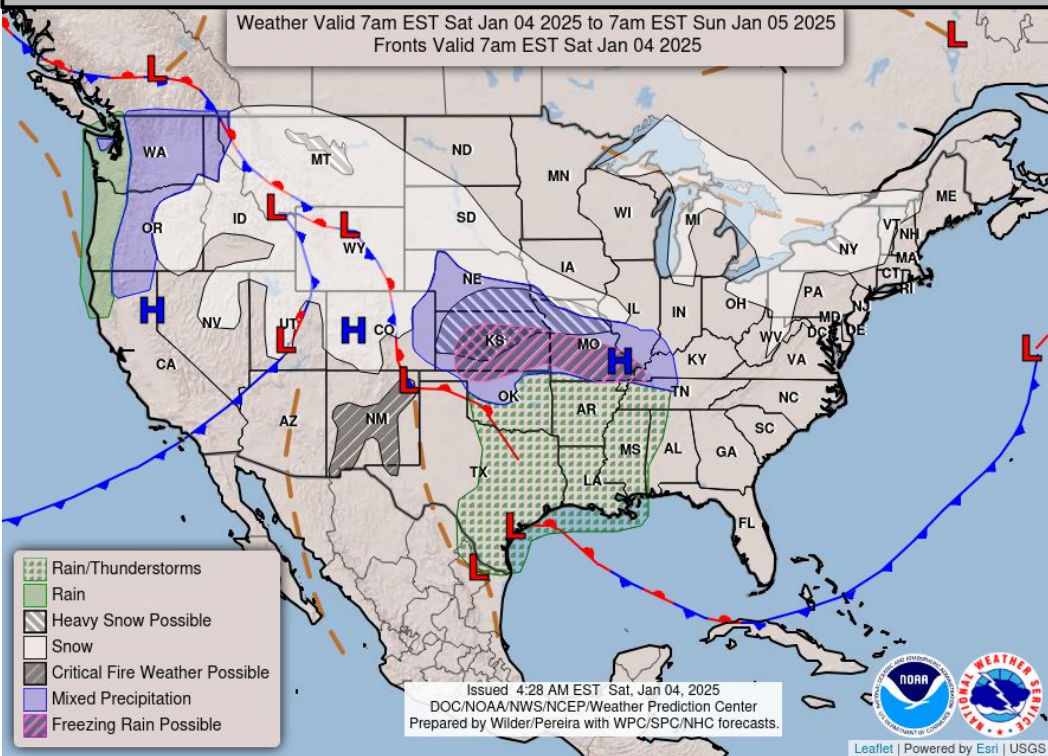


**Minor river flooding in AR, E TX, LA with flooding of low-lying pastures and swampland as well as inundation of secondary roads with moderate flooding along the Cache River with water near homes on Pine Street in Patterson, AR.**

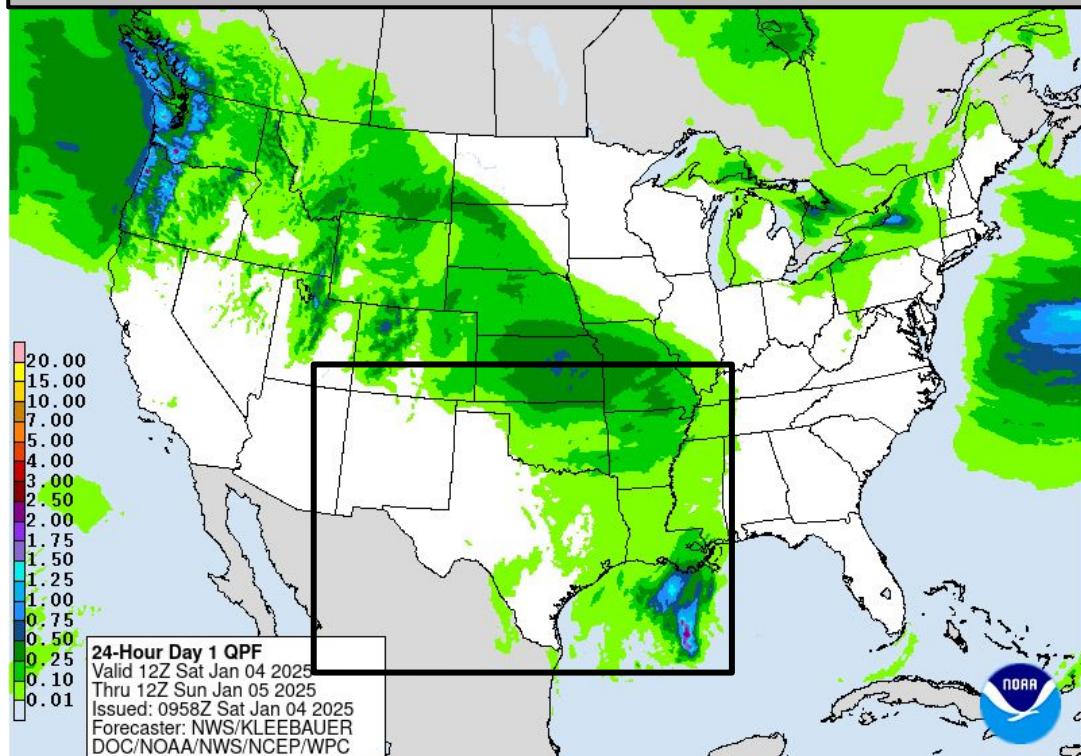


# Today's Weather

## Forecast Chart



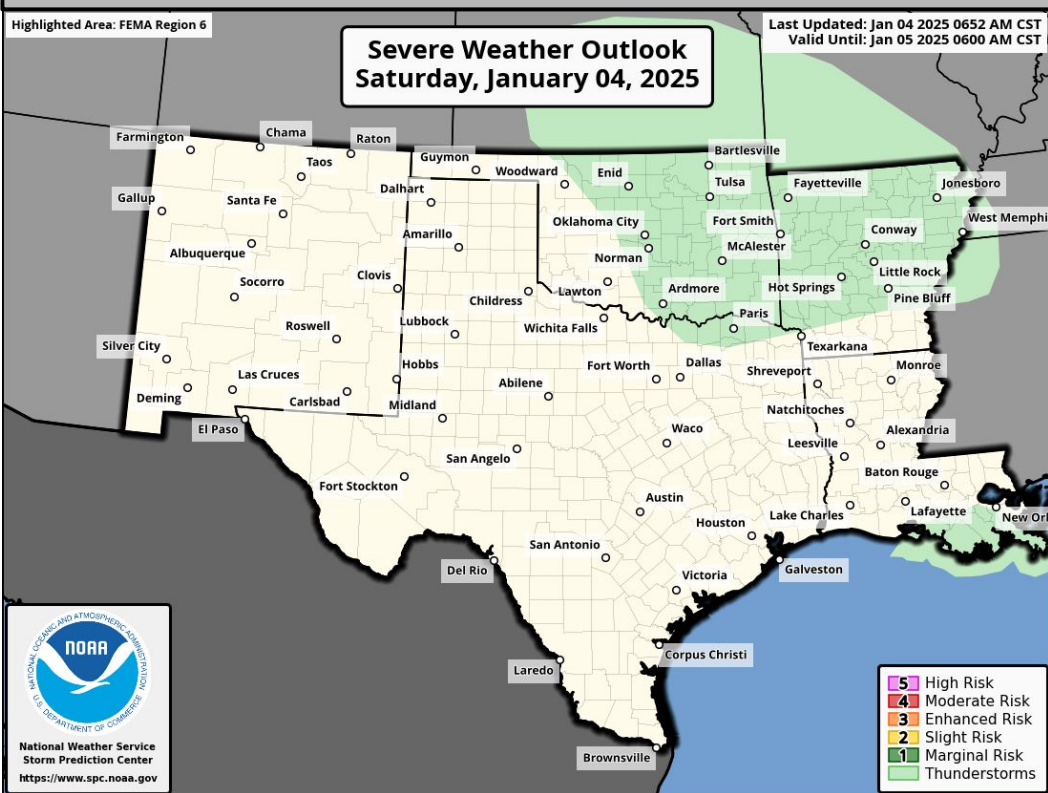
## Forecast Rainfall



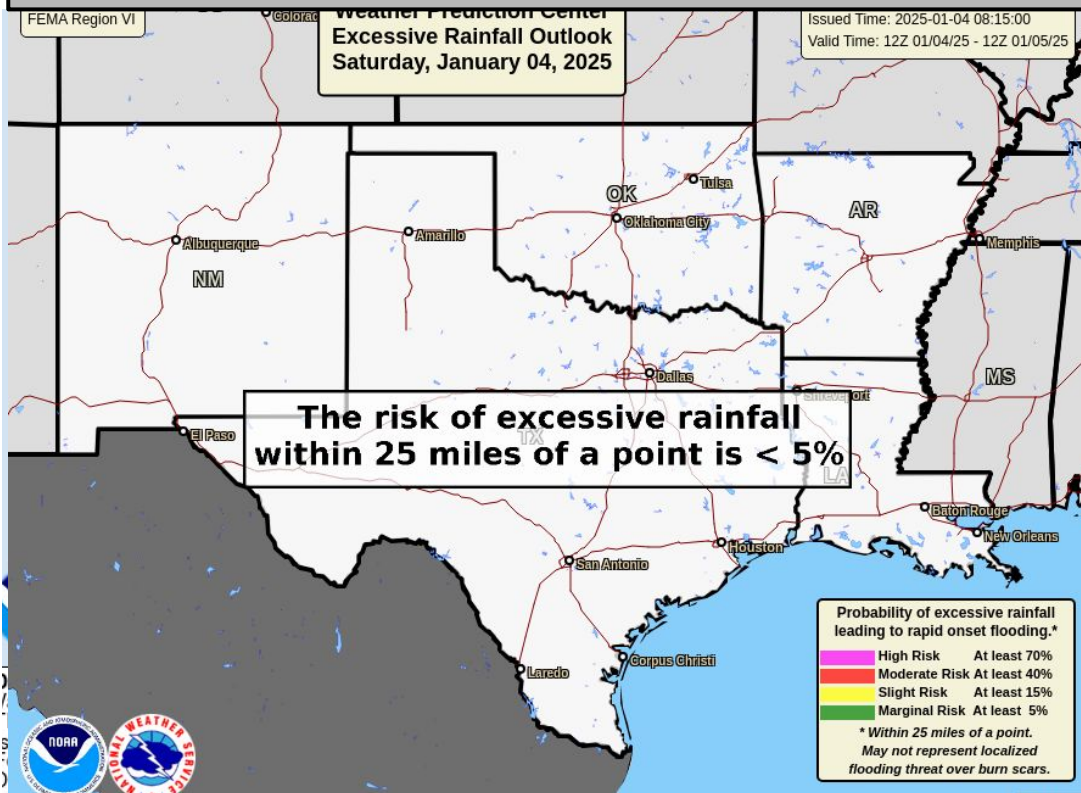
**Elevated to critical fire weather conditions (level 2 out of 3) over NM and far W TX.**

**Light snow/light freezing drizzle possible Saturday night over NE OK/NE TX Panhandles; minor travel impacts possible near the KS border.**

## Severe Weather Outlook

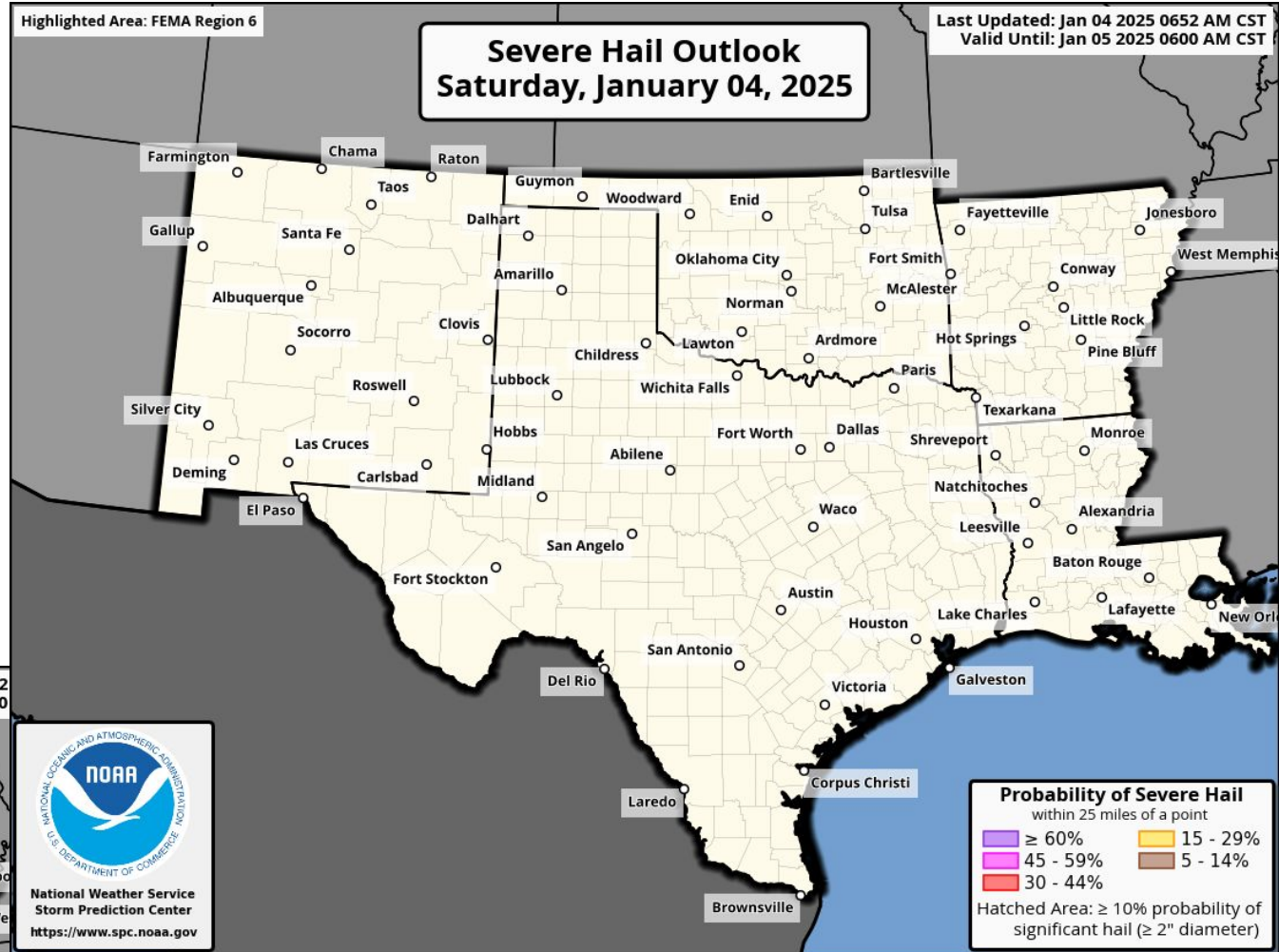
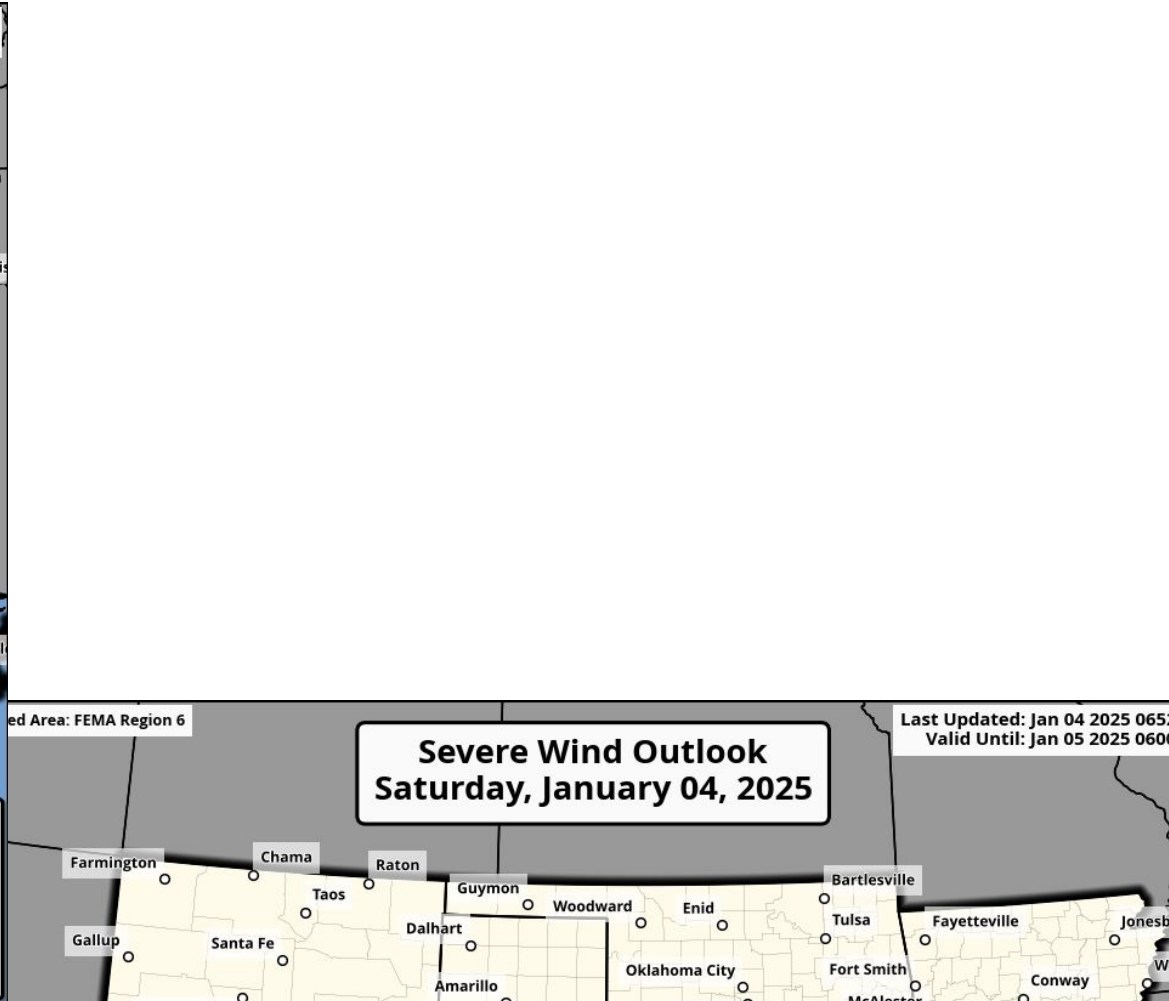
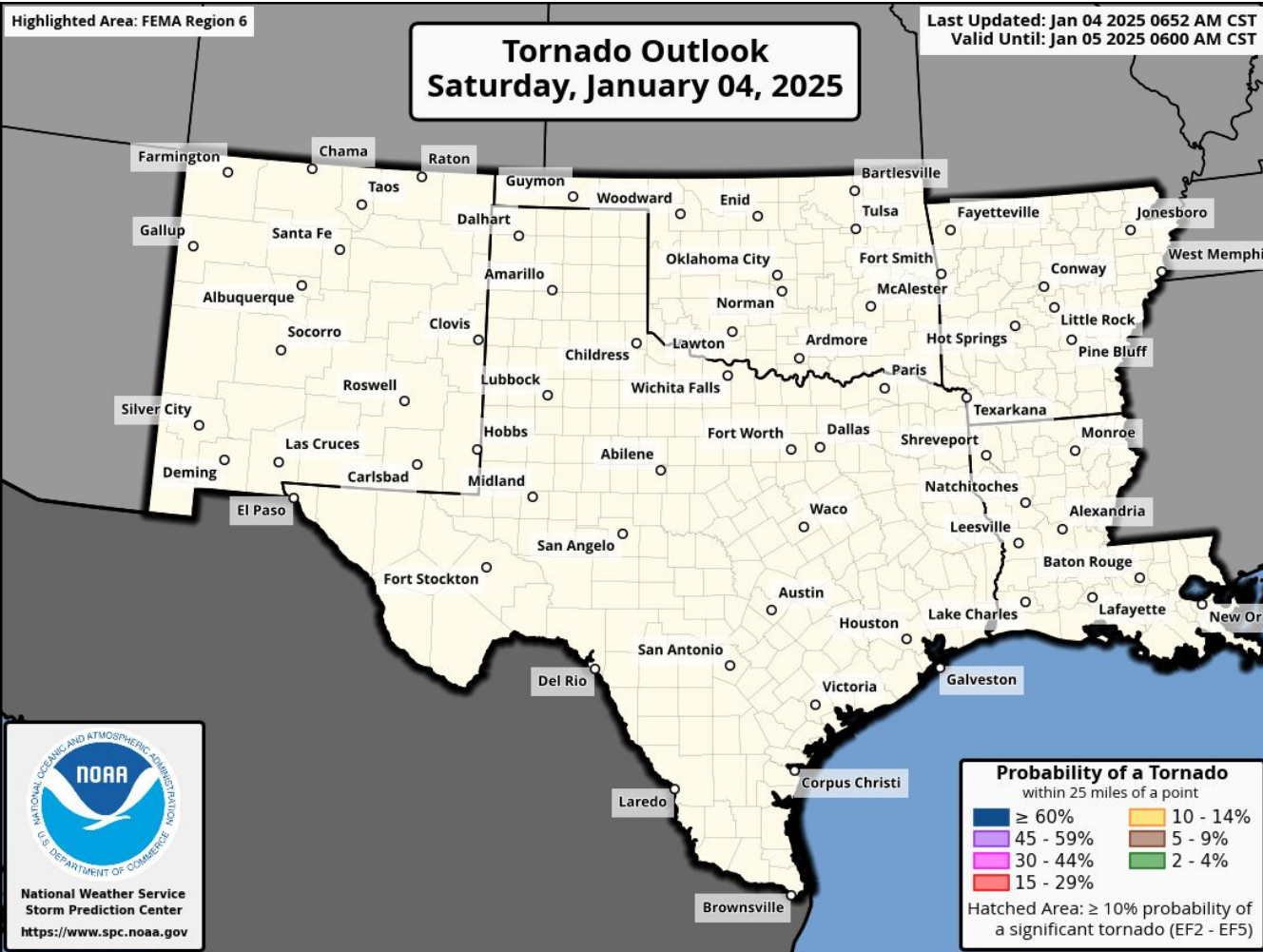


## Excessive Rainfall Outlook



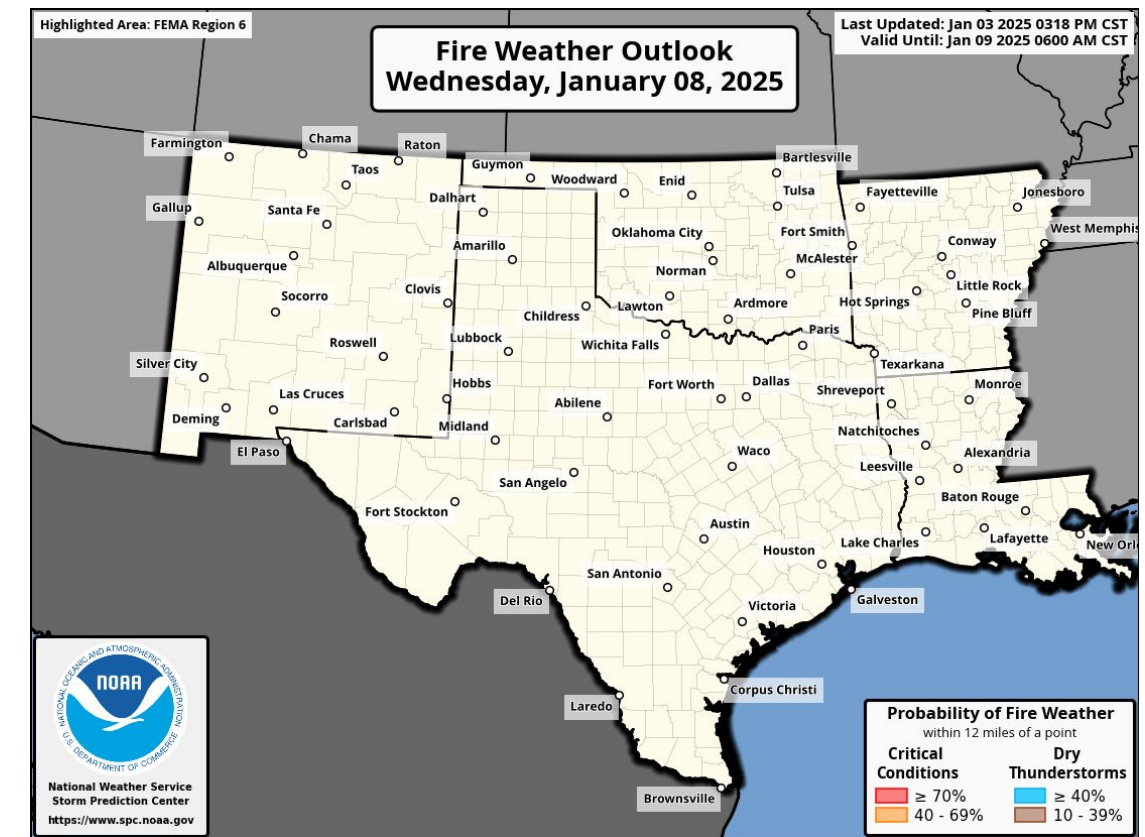
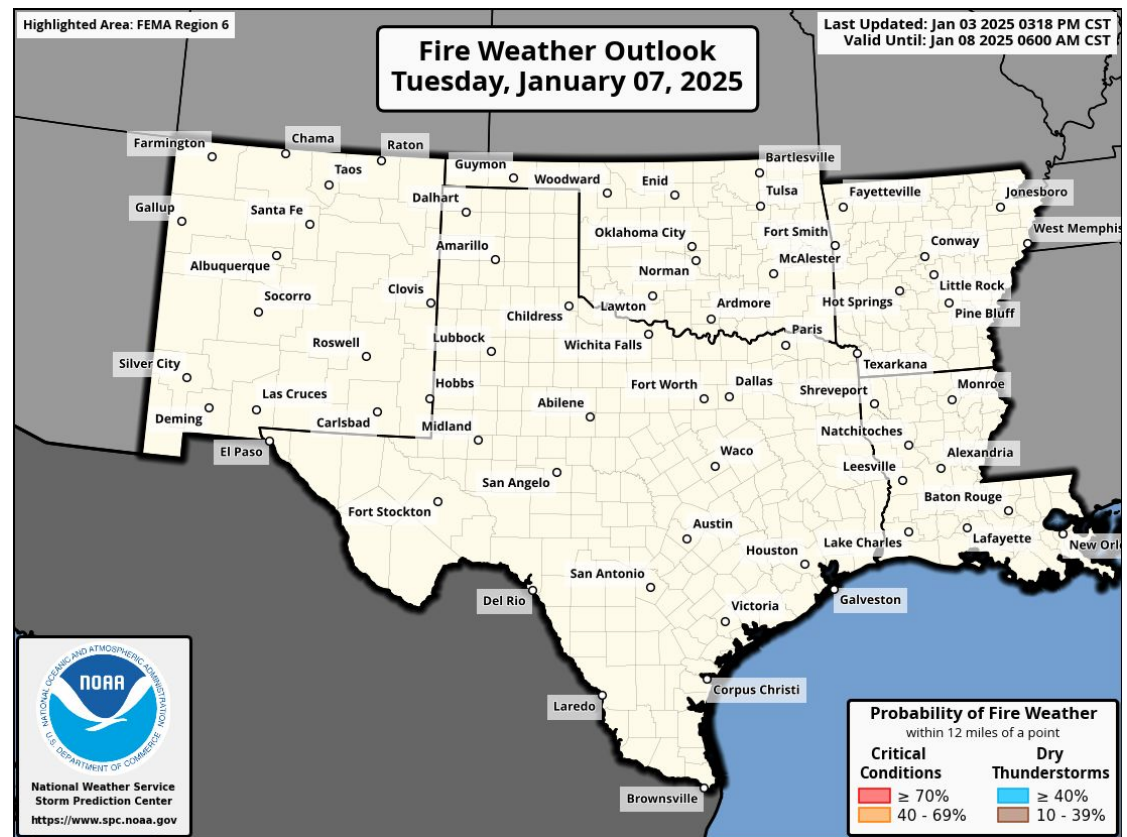
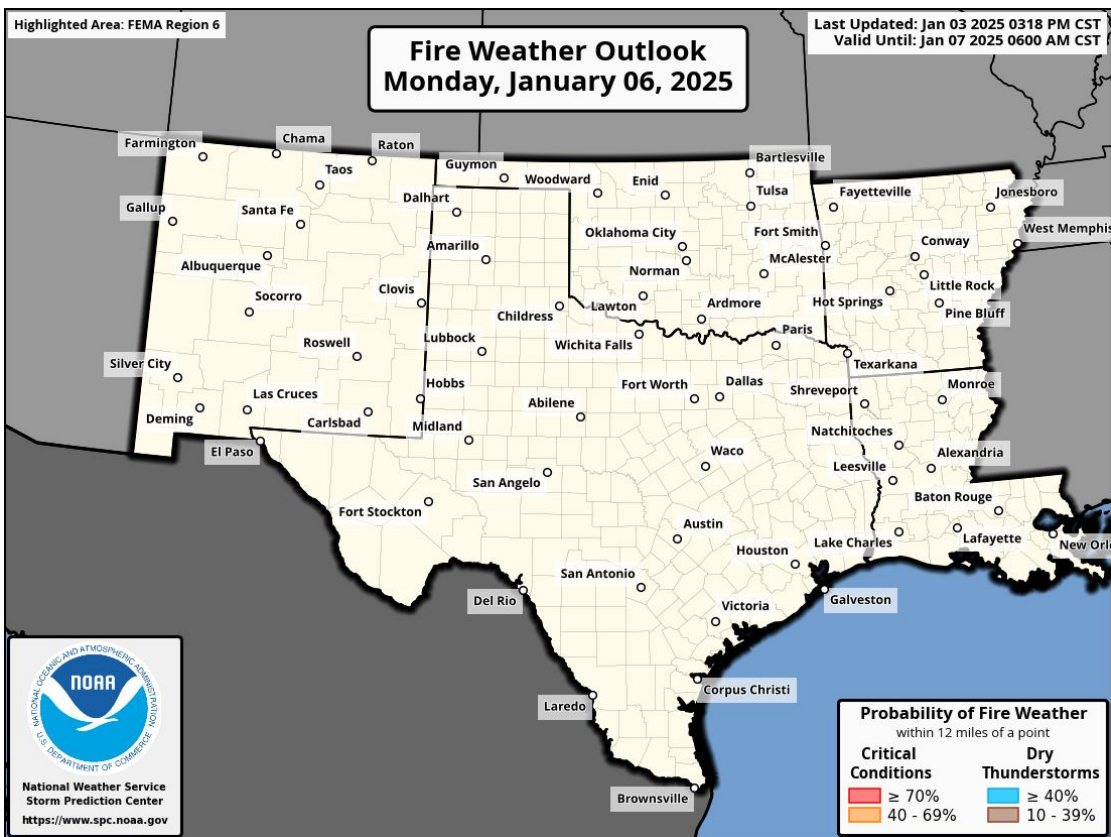
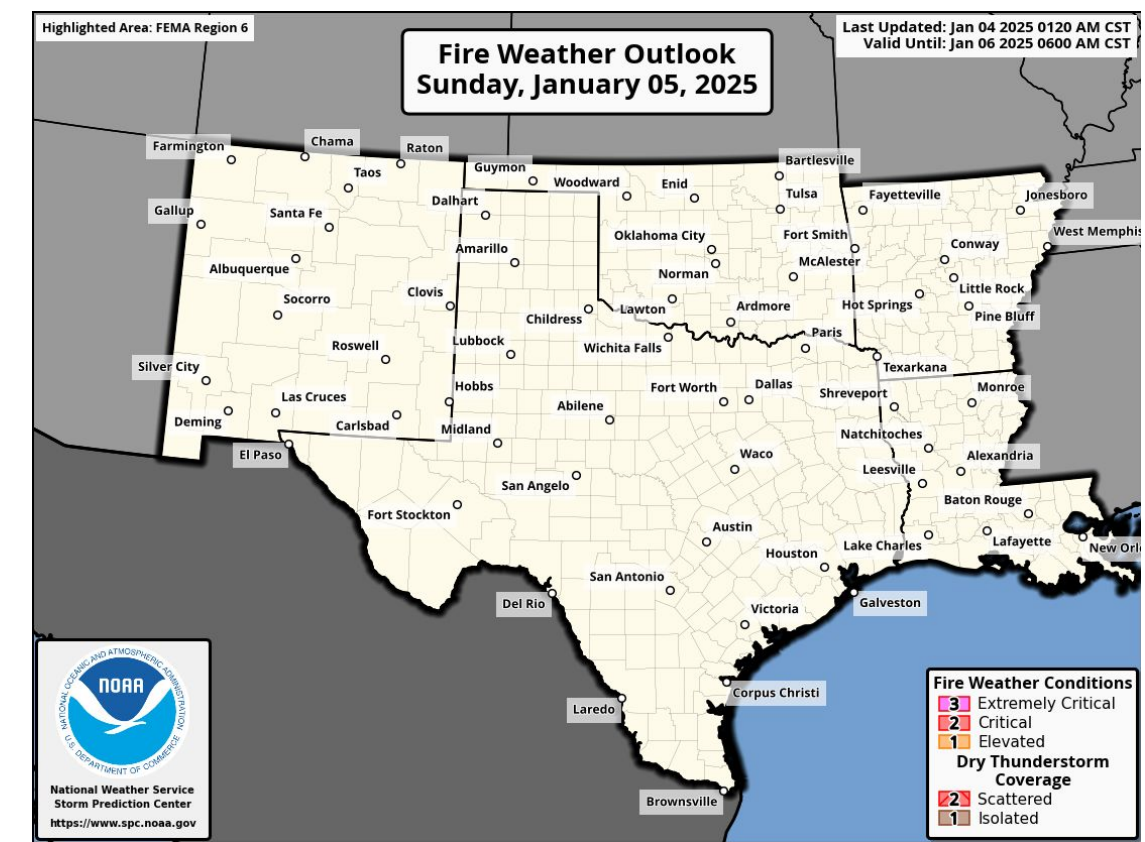
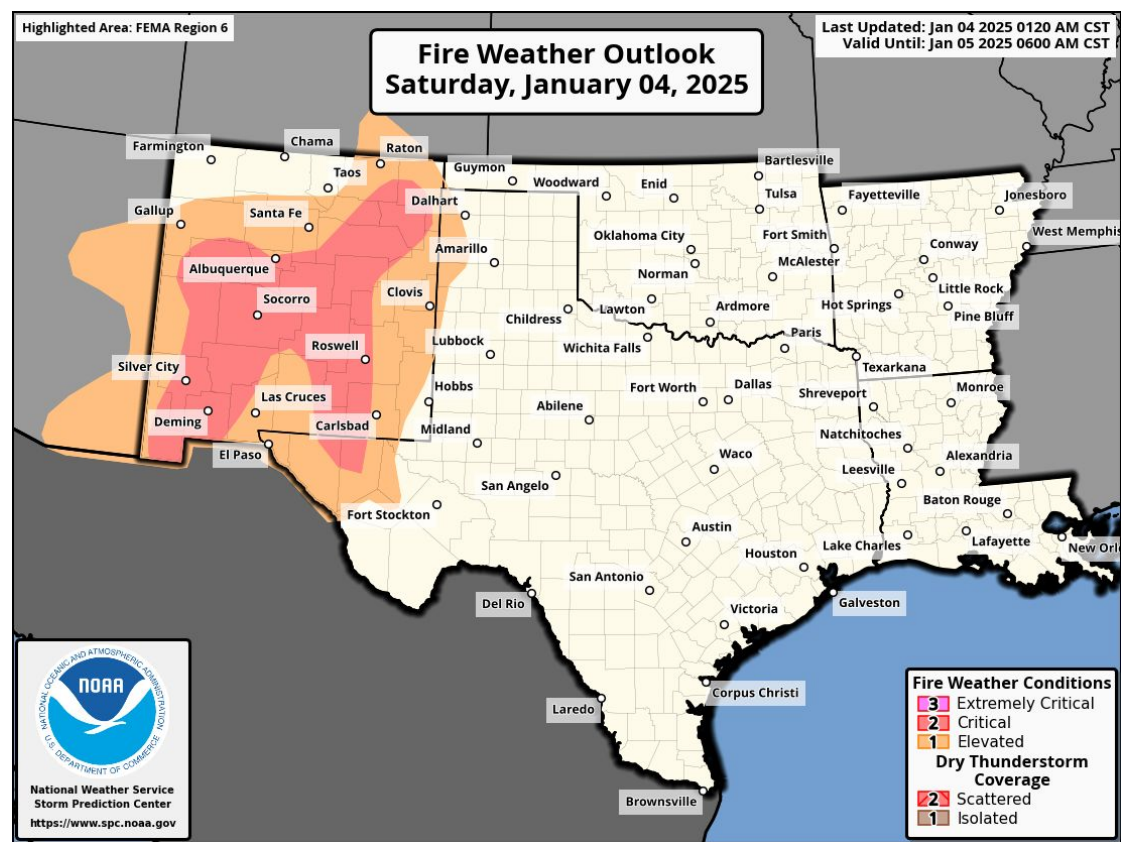
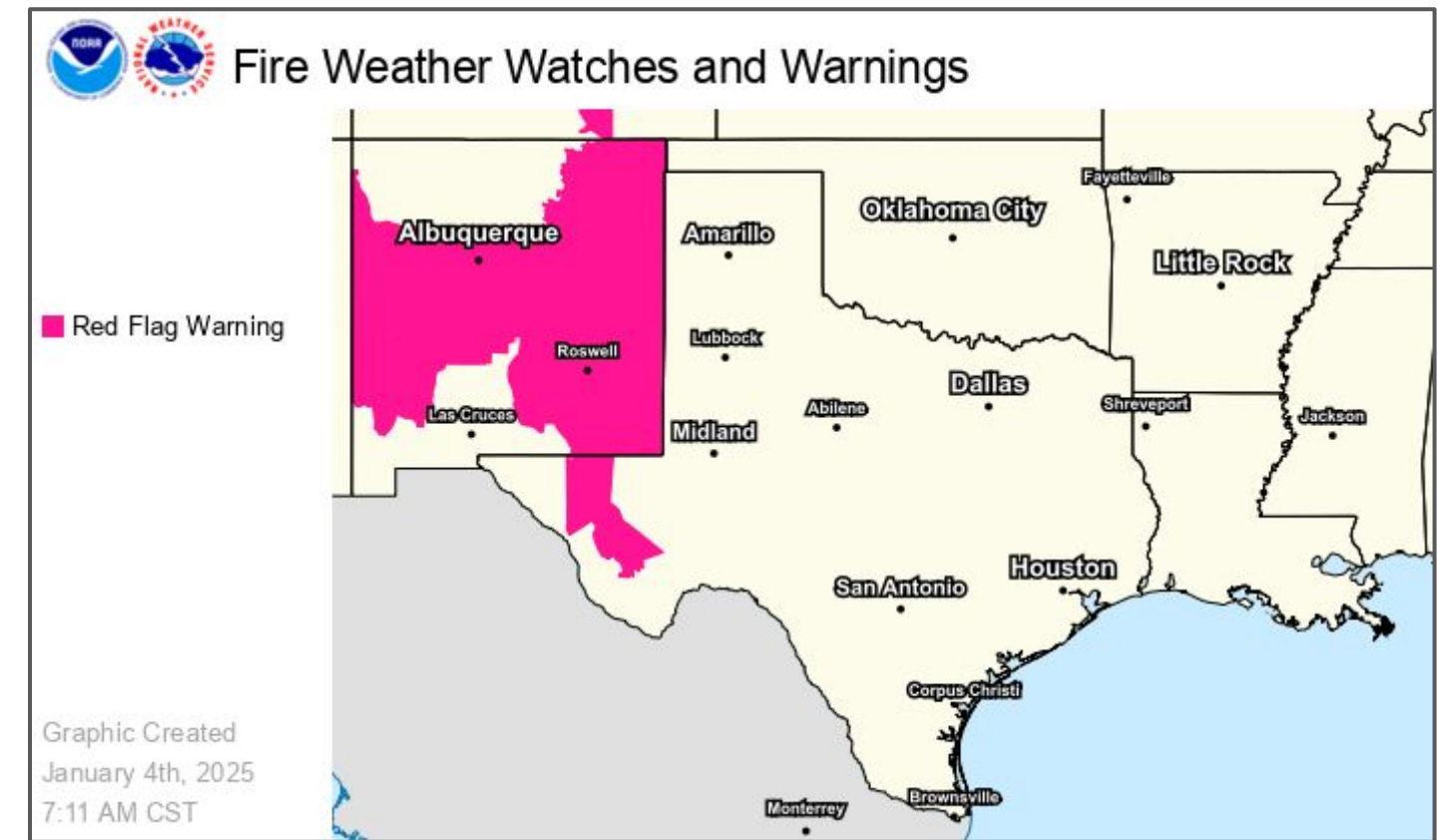


# Today's Tornado & Severe Wind / Hail Probabilities





# Fire Weather Outlooks





# Winter Weather

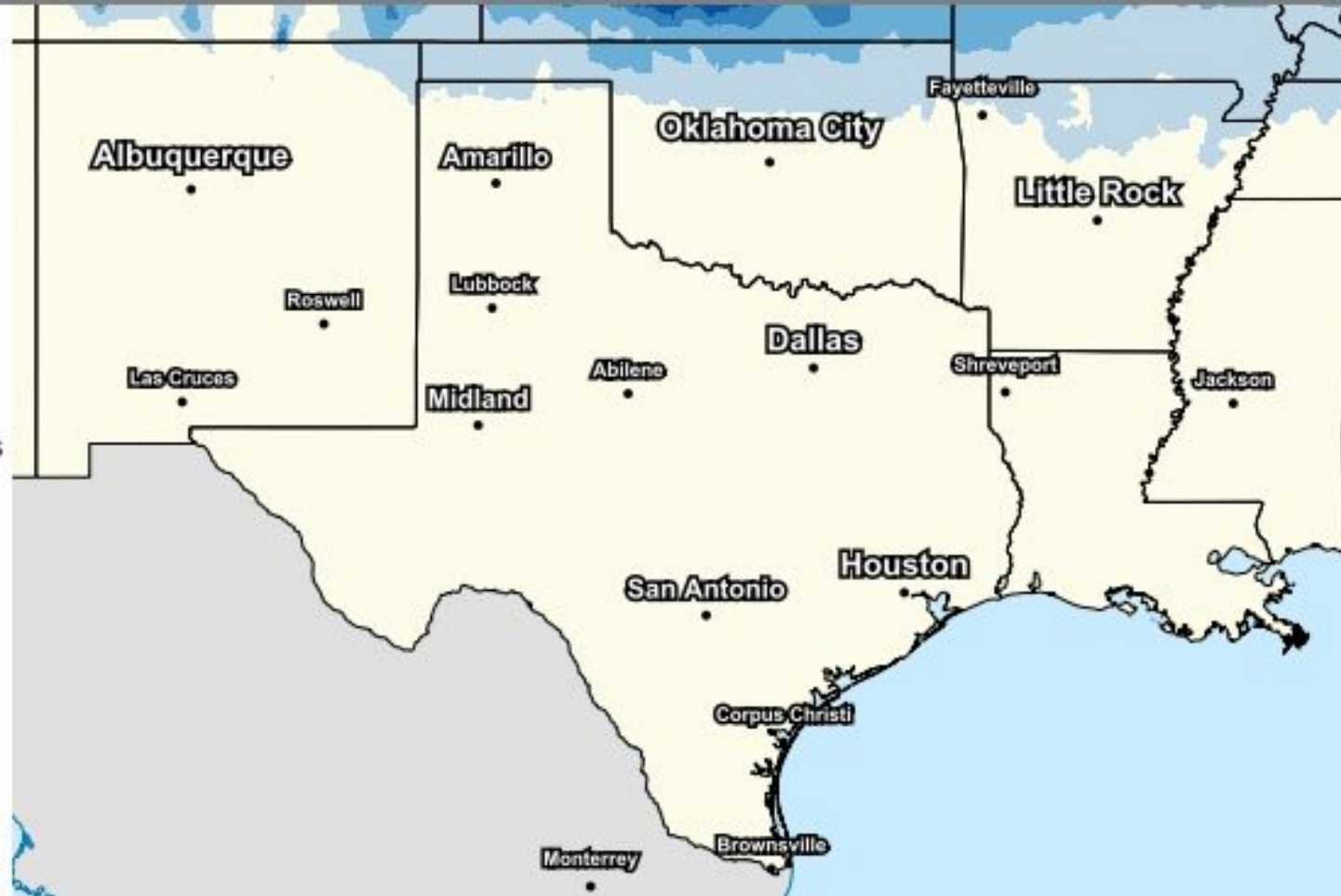
Through the next 3 days



## Forecast Snowfall

Valid Ending Tuesday January 7th, 2025 at 6 AM CST

- Less than an inch
- 1 to 2 inches
- 2 to 3 inches
- 3 to 4 inches
- 4 to 6 inches
- 6 to 8 inches
- 8 to 12 inches
- 12 to 18 inches
- 18 to 24 inches
- 24 to 30 inches
- 30 to 36 inches
- Greater than 36 inches



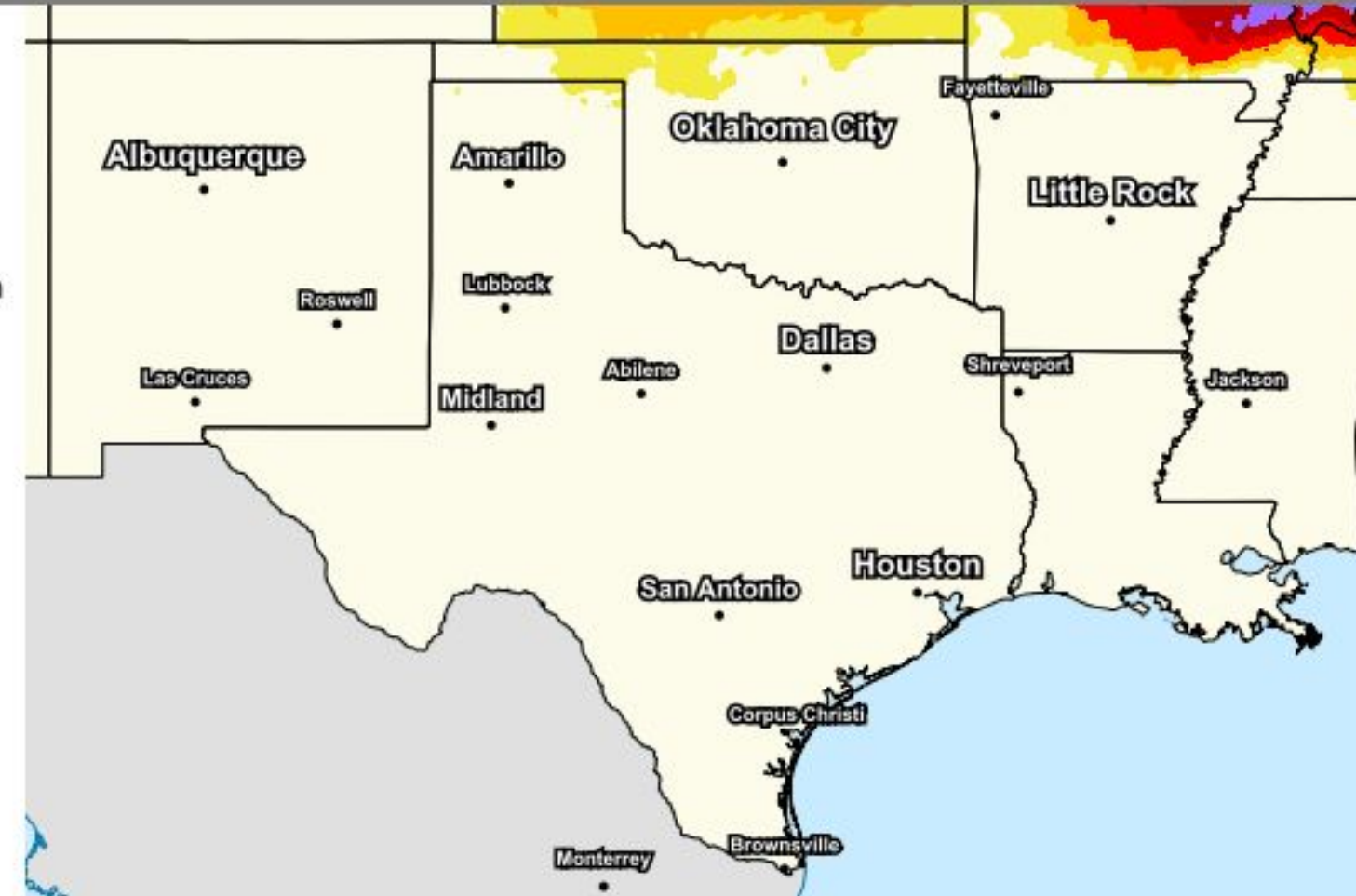
Graphic Created  
January 4th, 2025  
6:20 AM CST



## Ice Accumulation Forecast

Valid Ending Tuesday January 7th, 2025 at 6 AM CST

- 0.01 to 0.10 inch
- 0.10 to 0.25 inch
- 0.25 to 0.50 inch
- 0.50 to 0.75 inch
- 0.75 to 1.0 inch
- 1.0 to 2.0 inch
- Greater than 2.0 inch



Graphic Created  
January 4th, 2025  
6:20 AM CST

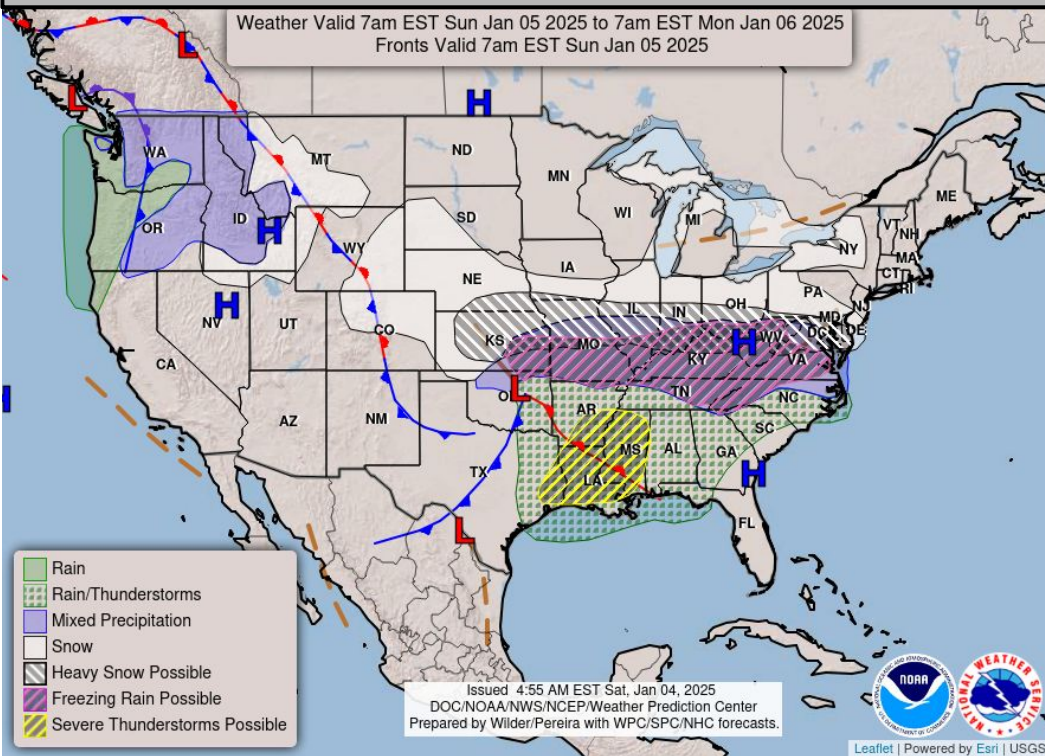




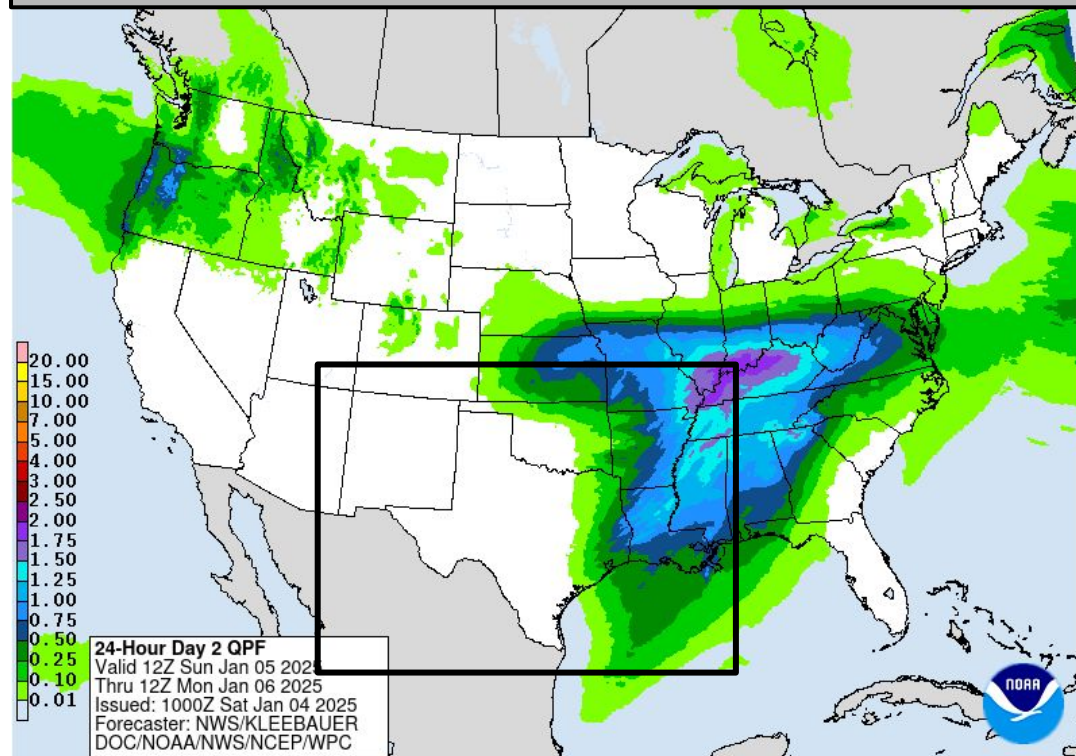


# Tomorrow's Weather

## Forecast Chart



## Forecast Rainfall



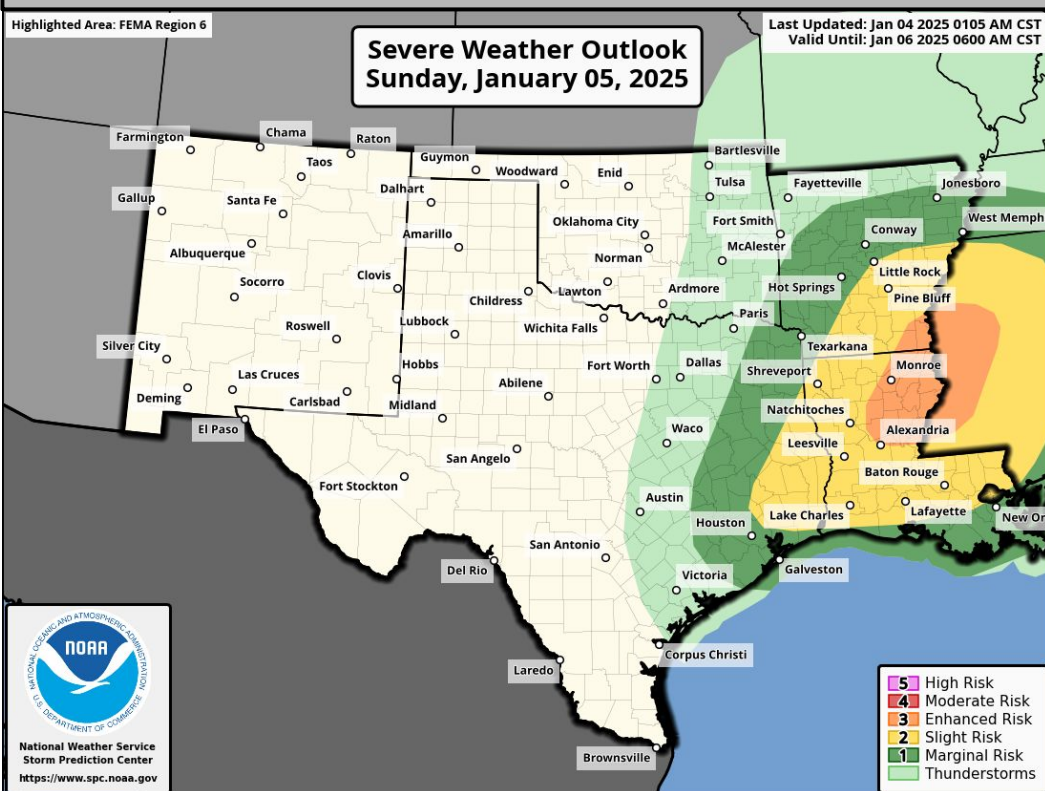
**Enhanced risk of severe storms over SE AR/NE LA**

**Slight risk of severe storms (level 2 out of 5) over SE TX, S AR and LA.**

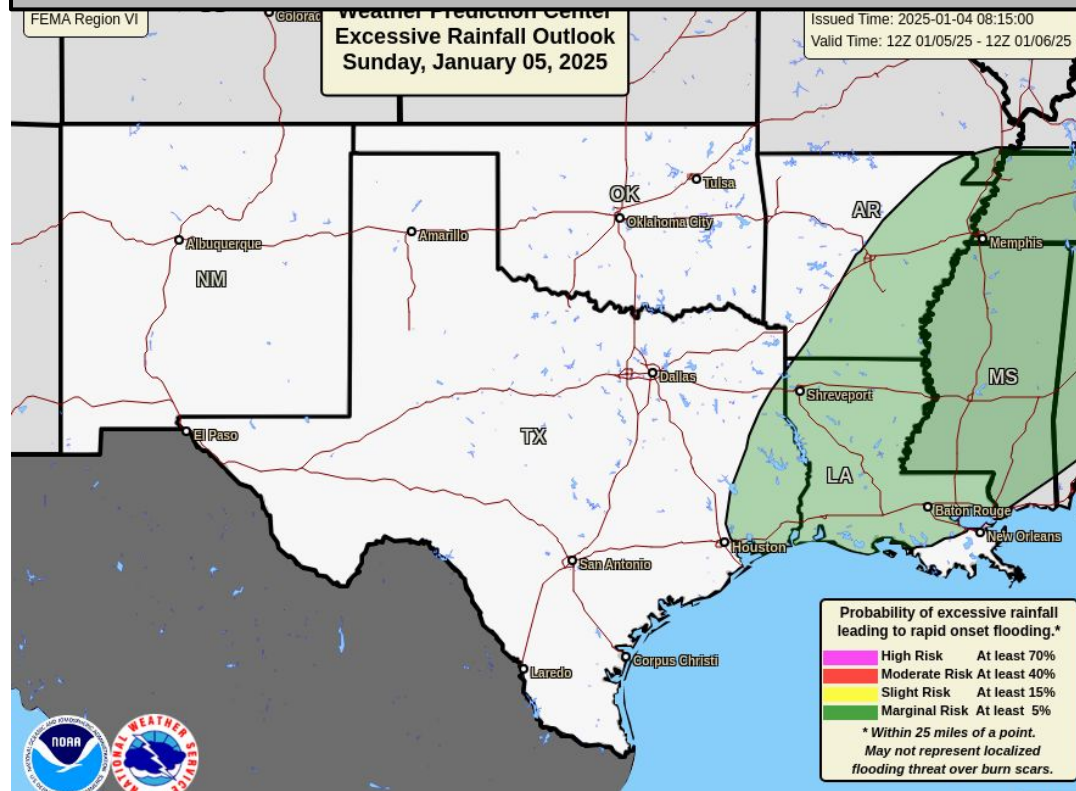
**Light snow/light freezing drizzle possible Sunday over N OK; minor travel impacts possible near the KS border.**

**Marginal risk of heavy rainfall (level 1 out of 4) over E TX, E AR and LA.**

## Severe Weather Outlook

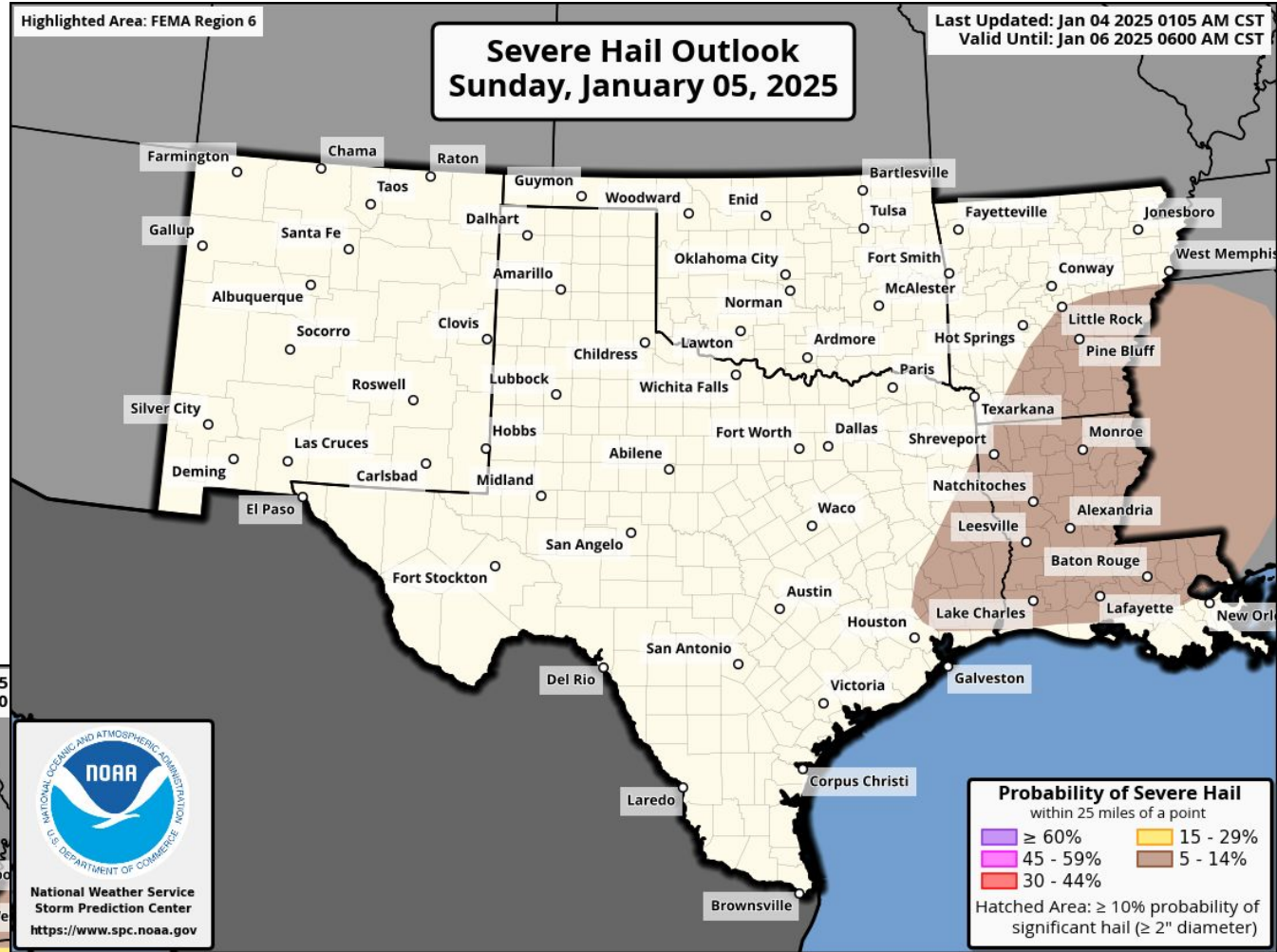
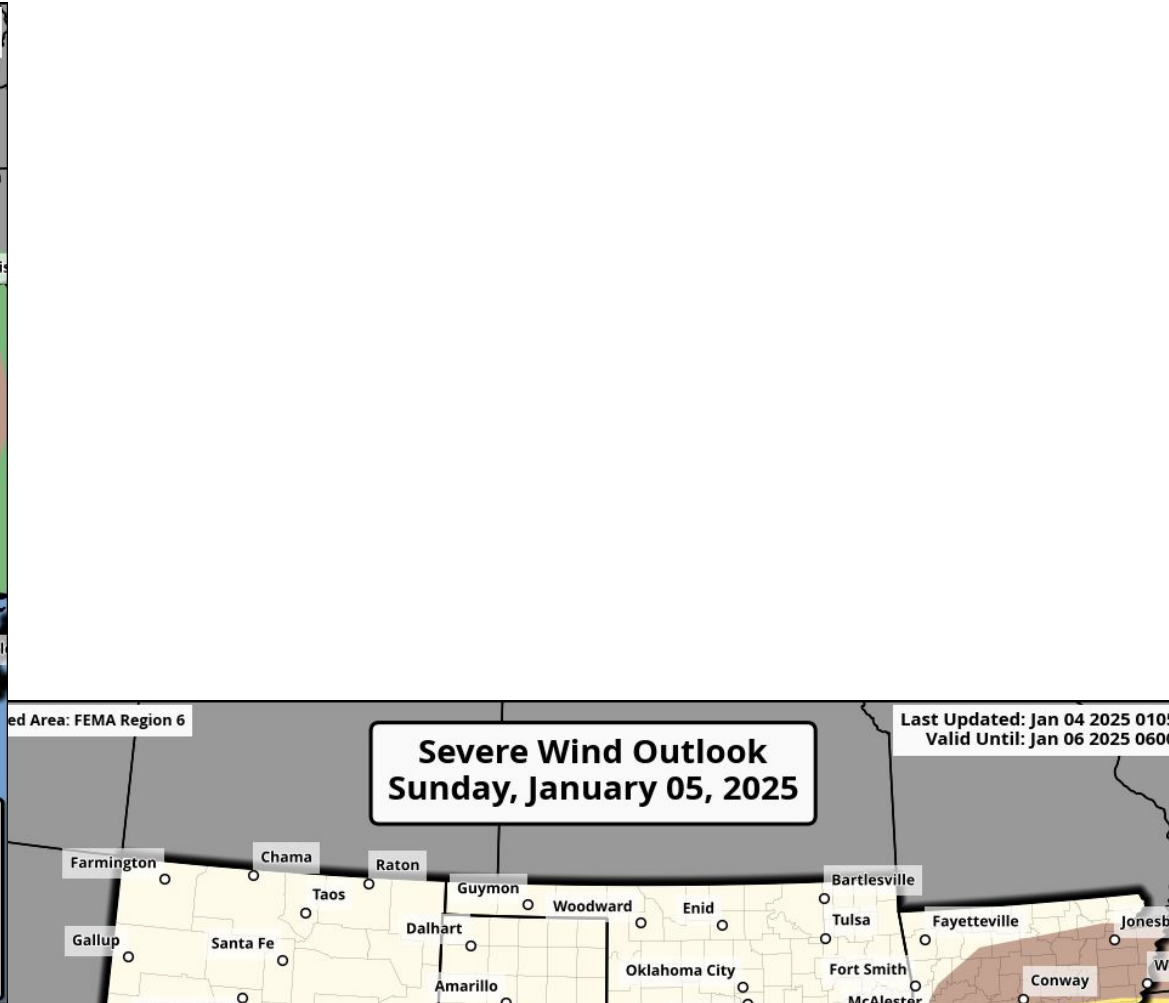
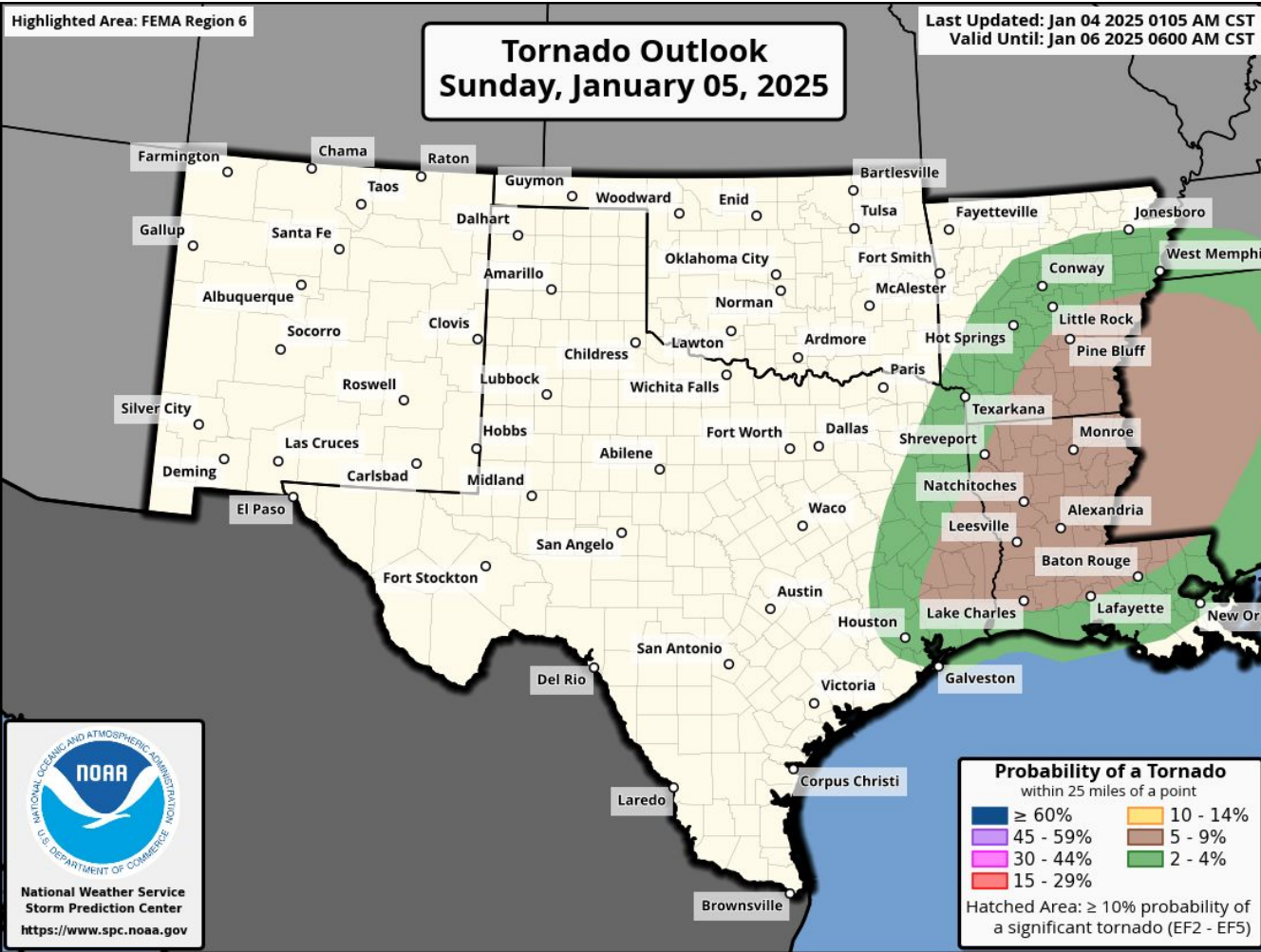



## Excessive Rainfall Outlook





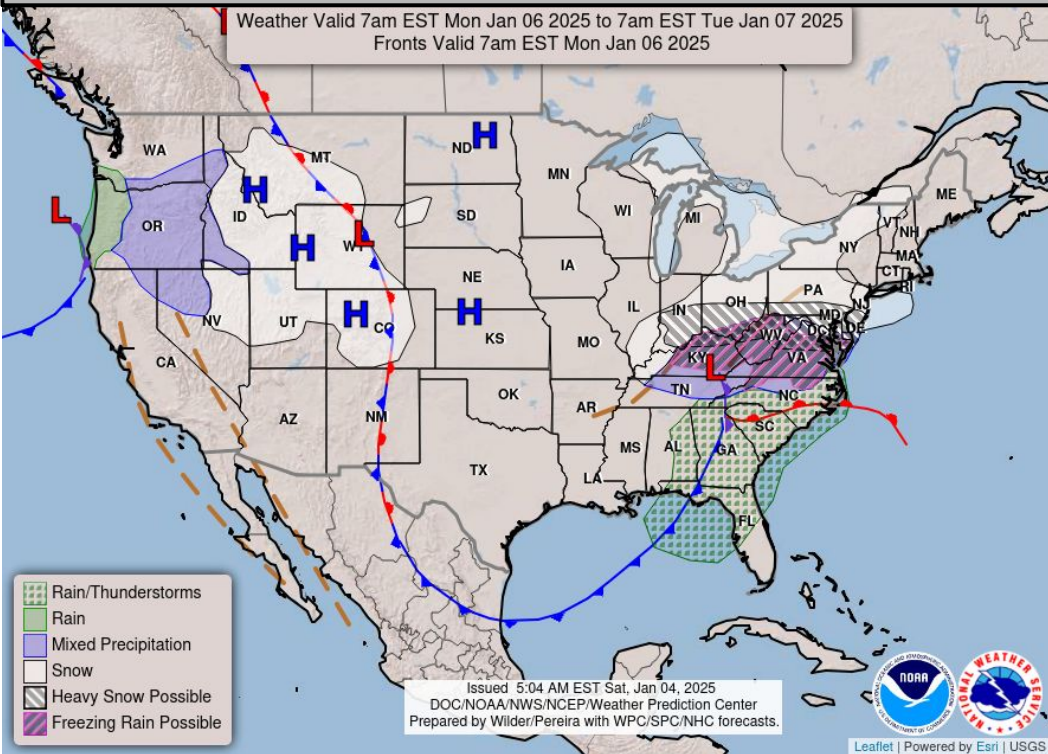
# Tomorrow's Tornado & Severe Wind / Hail Probabilities



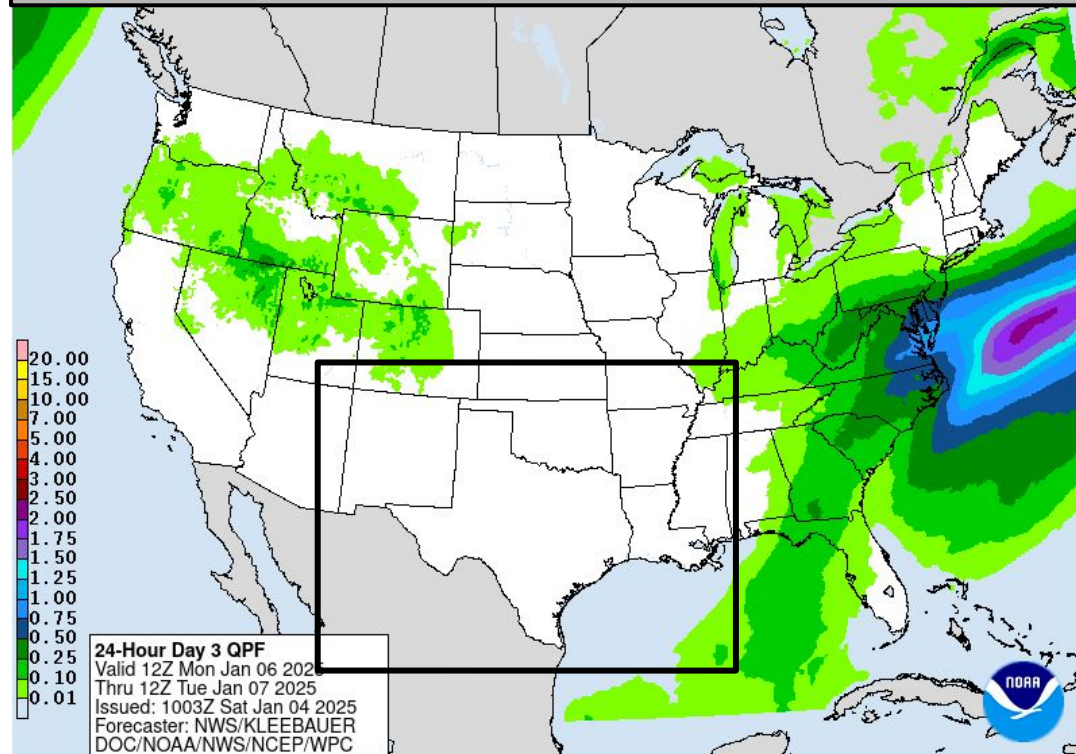


# Monday's Weather

## Forecast Chart

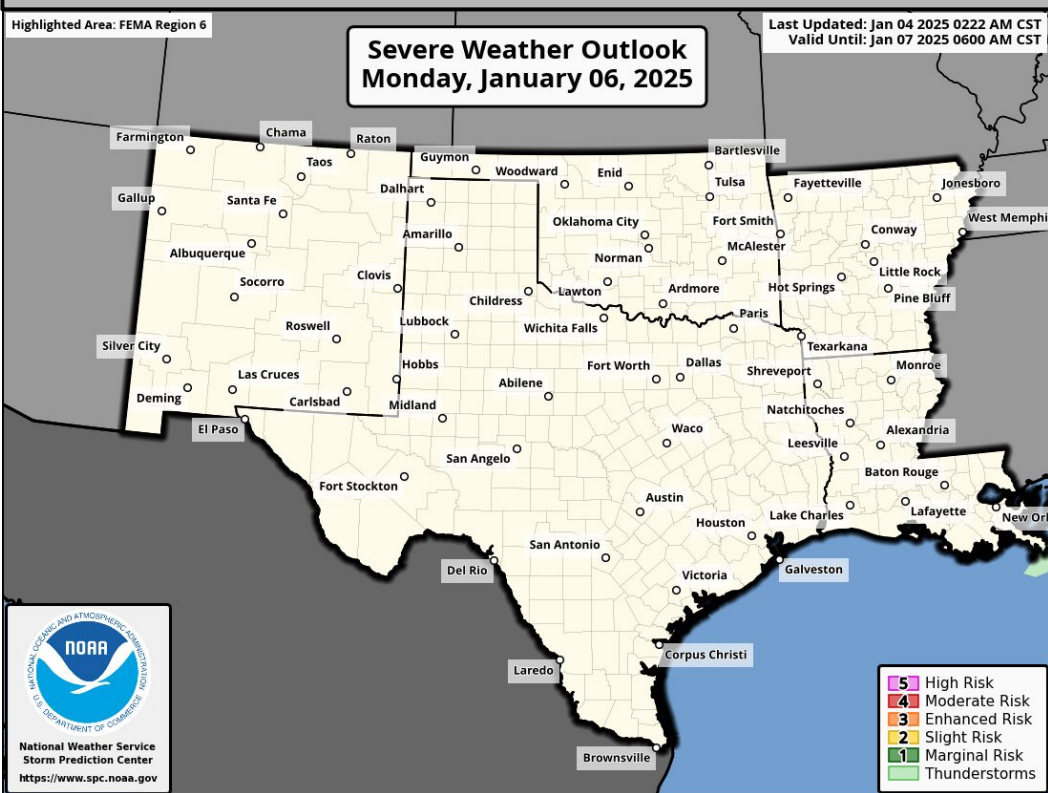


## Forecast Rainfall

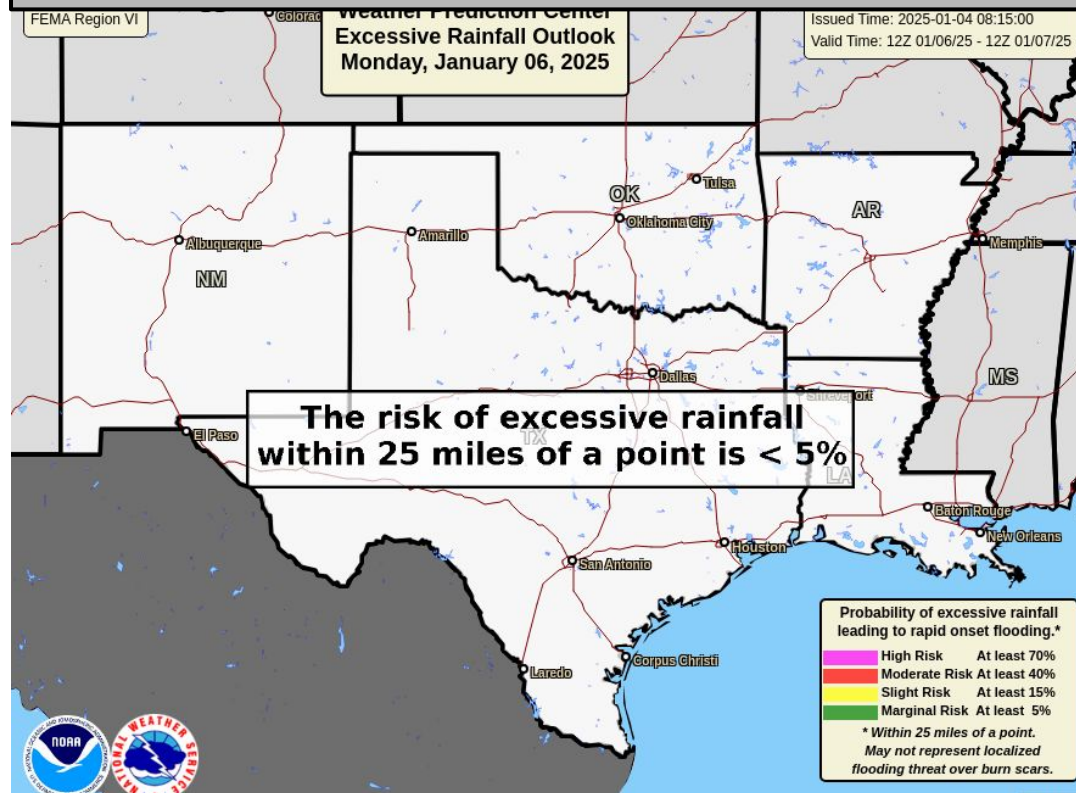


**Very cold across the Region**

## Severe Weather Outlook



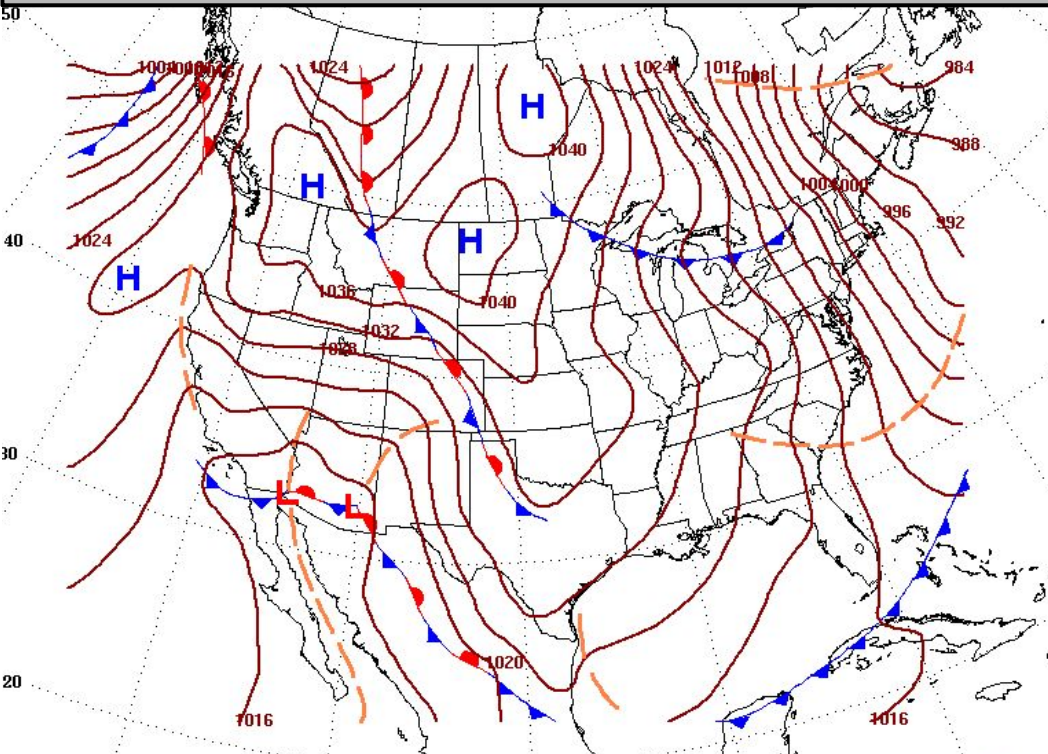
## Excessive Rainfall Outlook



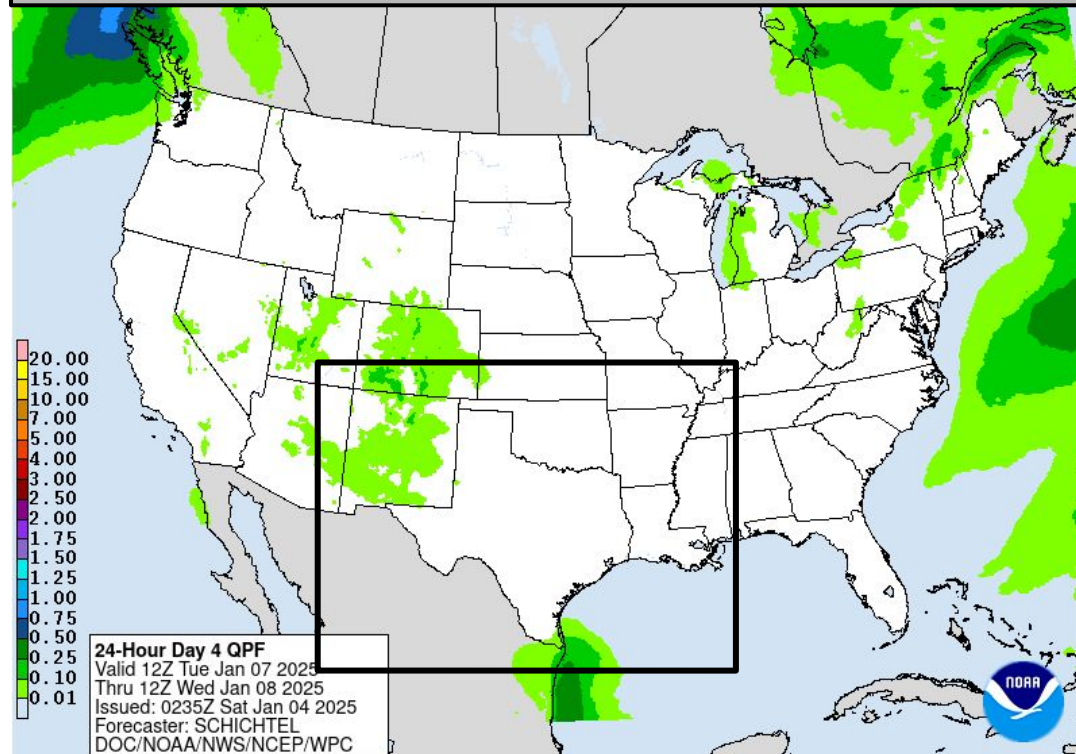


# Tuesday's Weather

### Forecast Chart

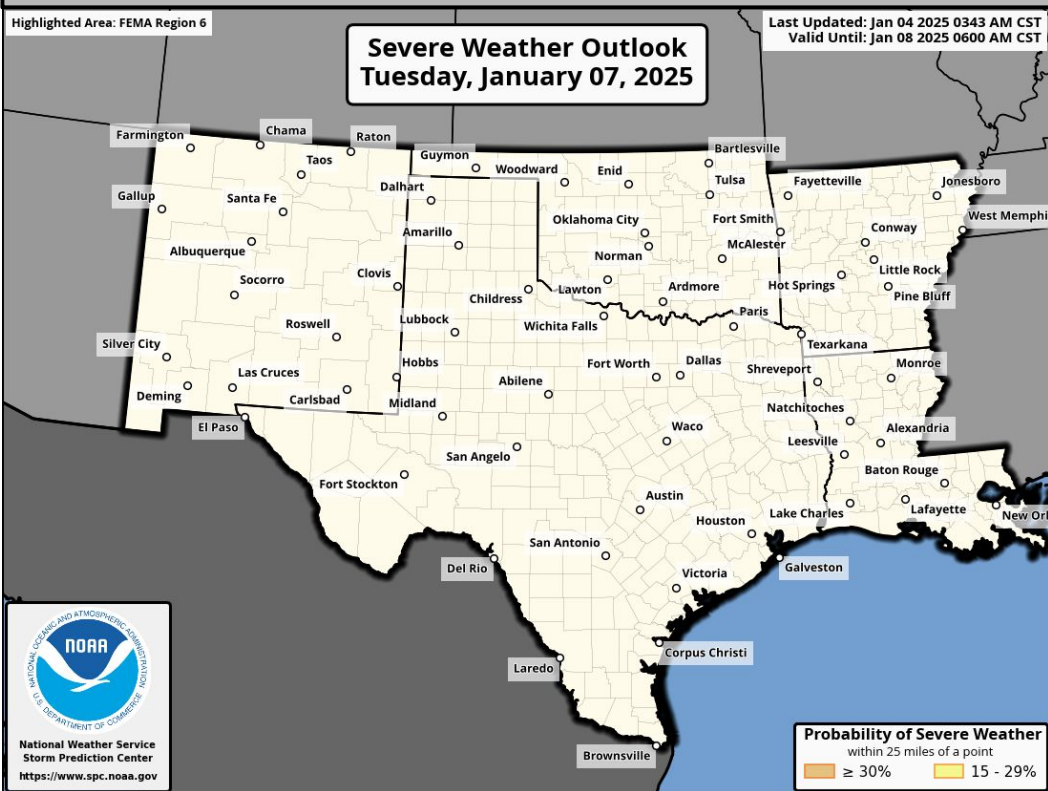


### Forecast Rainfall

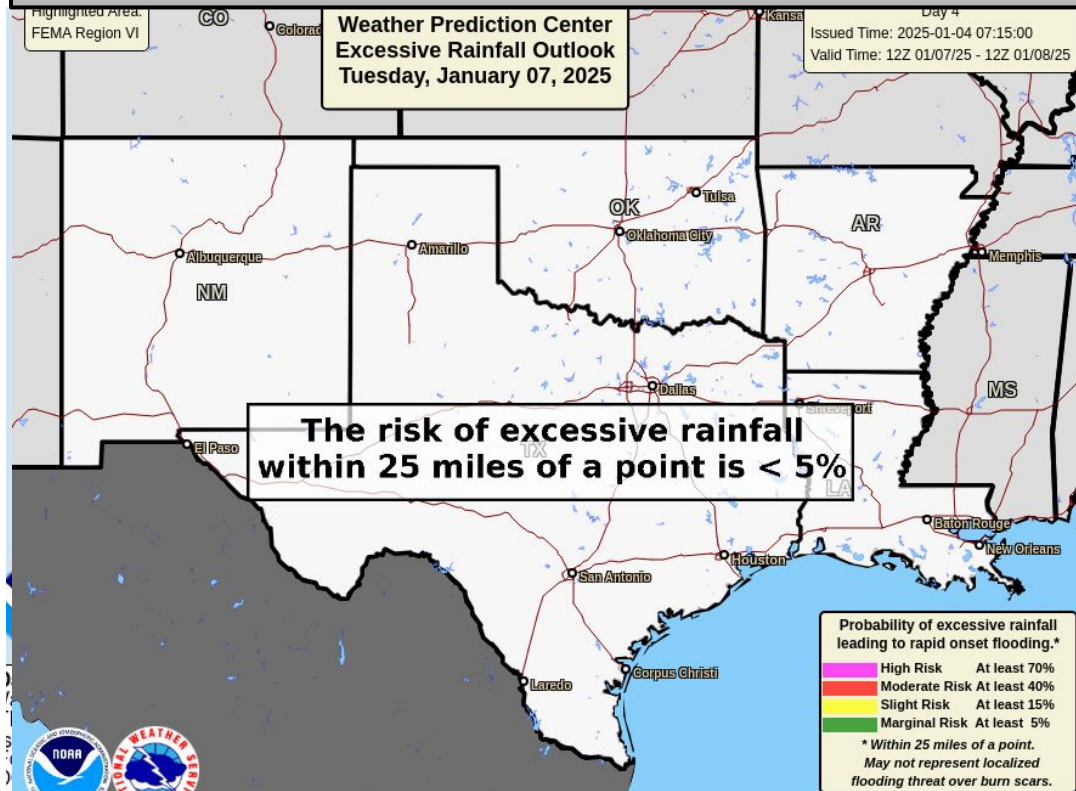


**Very cold across the Region**

### Severe Weather Outlook



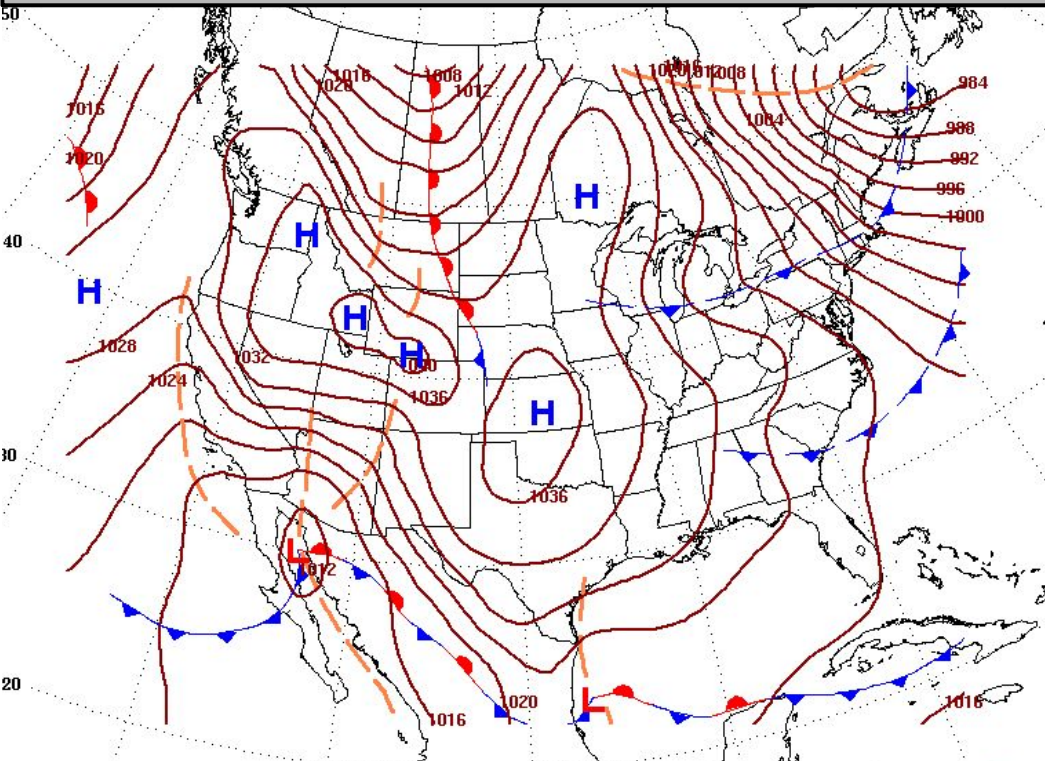
### Excessive Rainfall Outlook



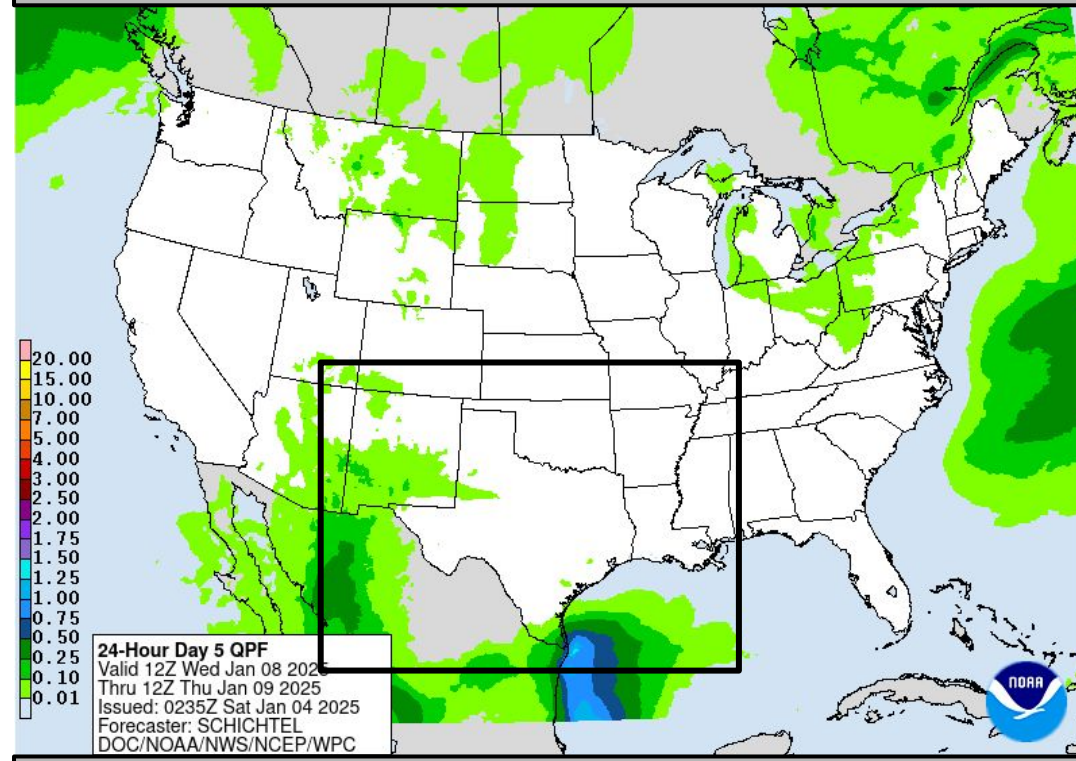


# Wednesday's Weather

### Forecast Chart

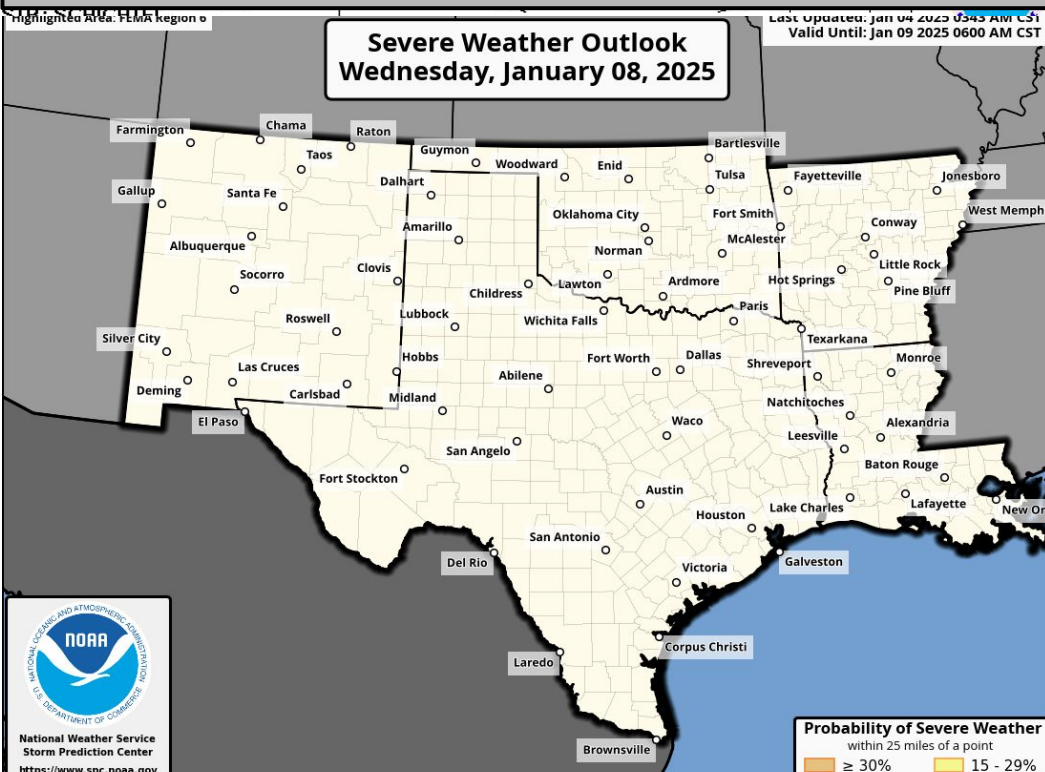


### Forecast Rainfall

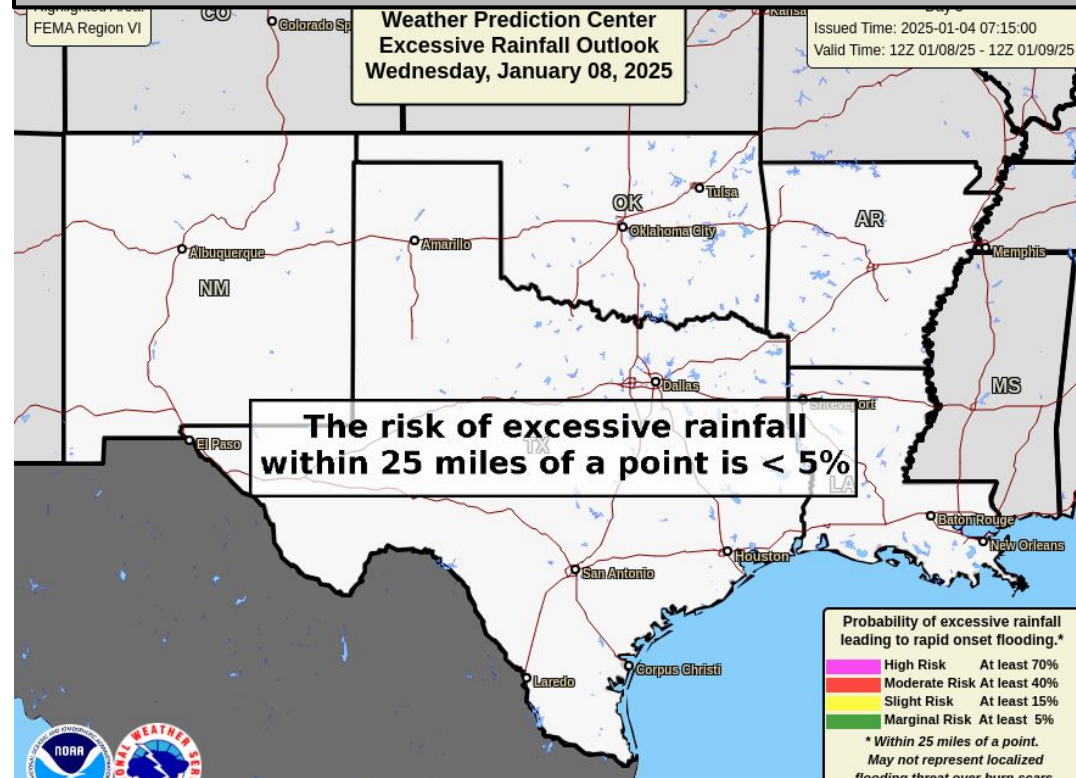


**Snow across S NM**

### Severe Weather Outlook



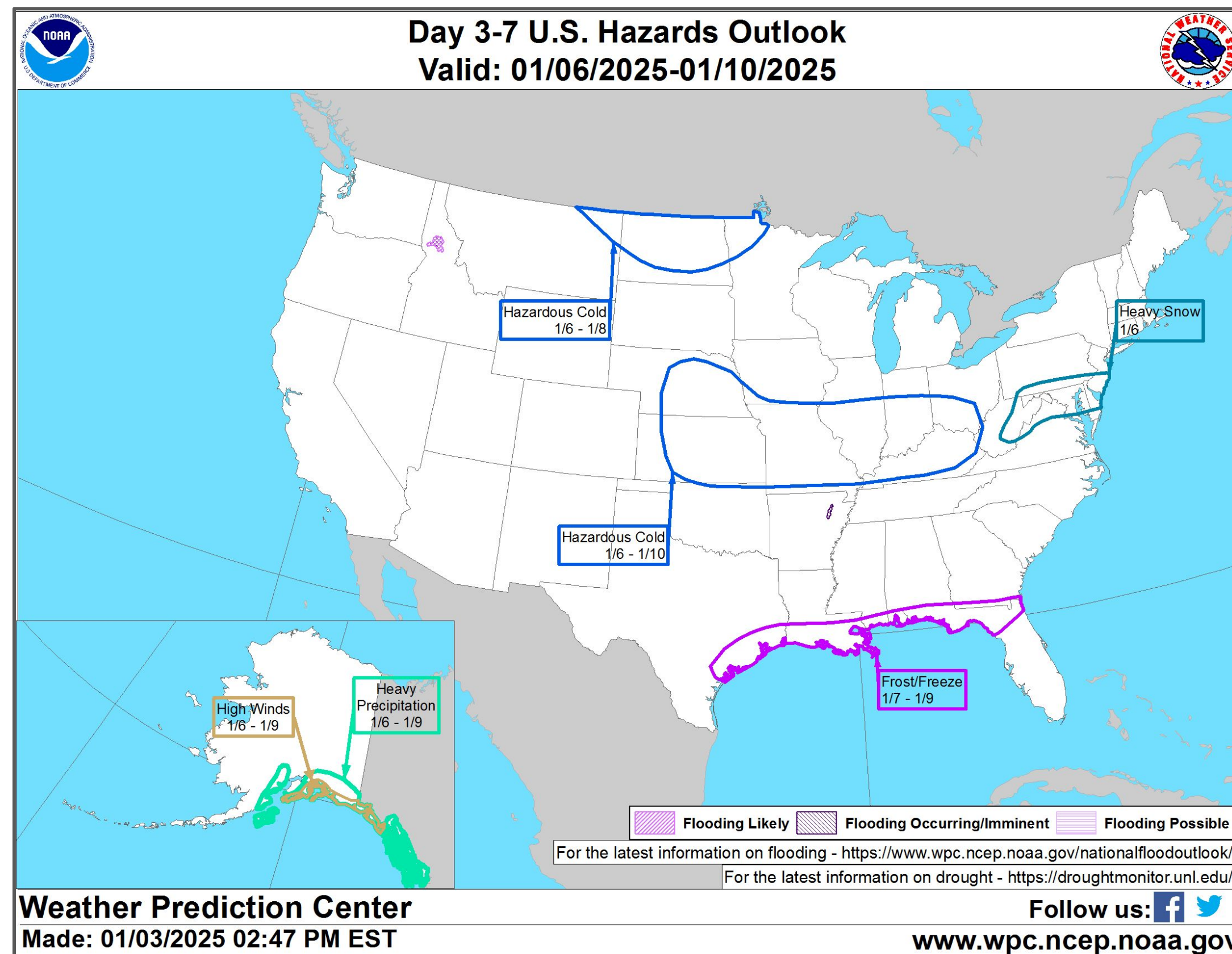
### Excessive Rainfall Outlook



**The risk of excessive rainfall within 25 miles of a point is < 5%**



# “Day 3-7” Hazards Outlook



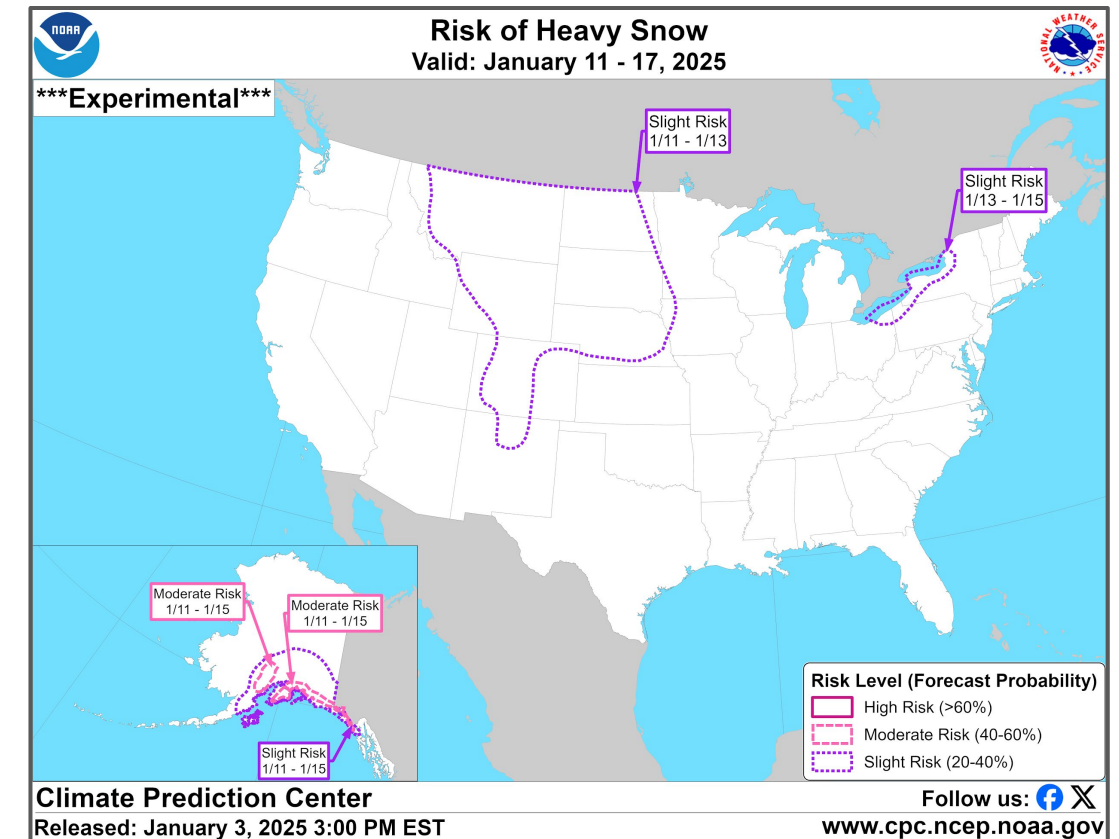
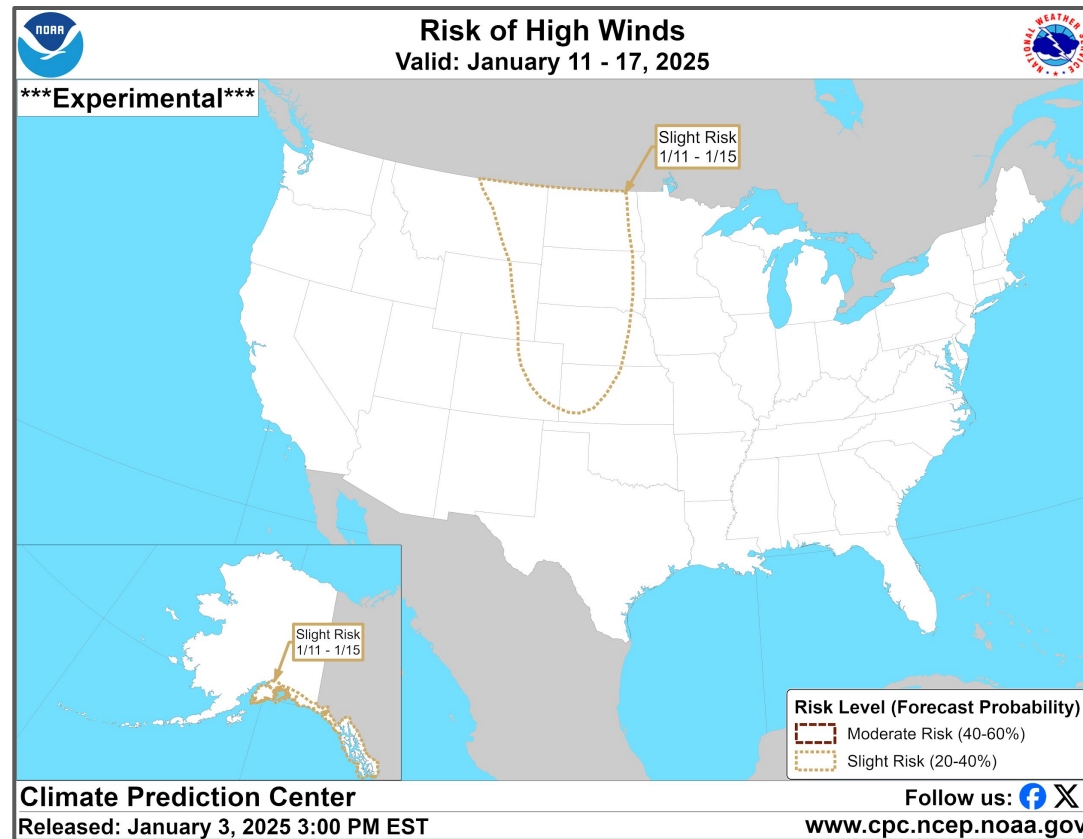
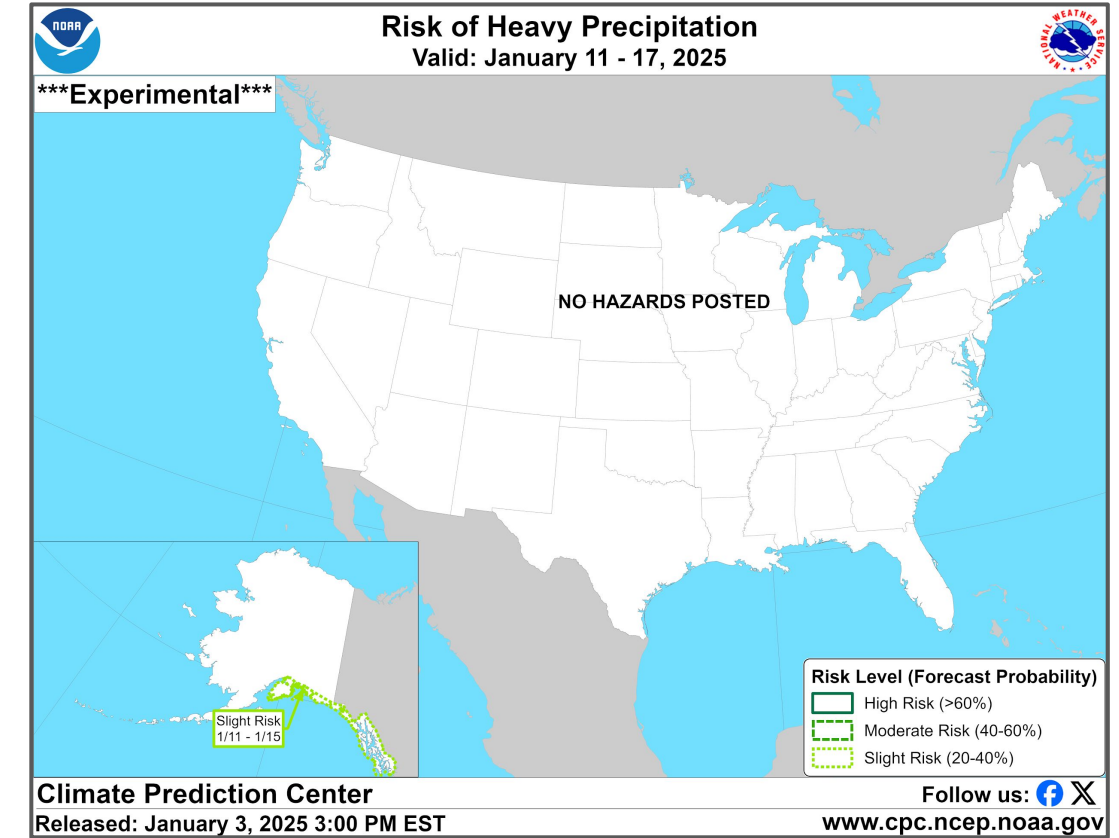
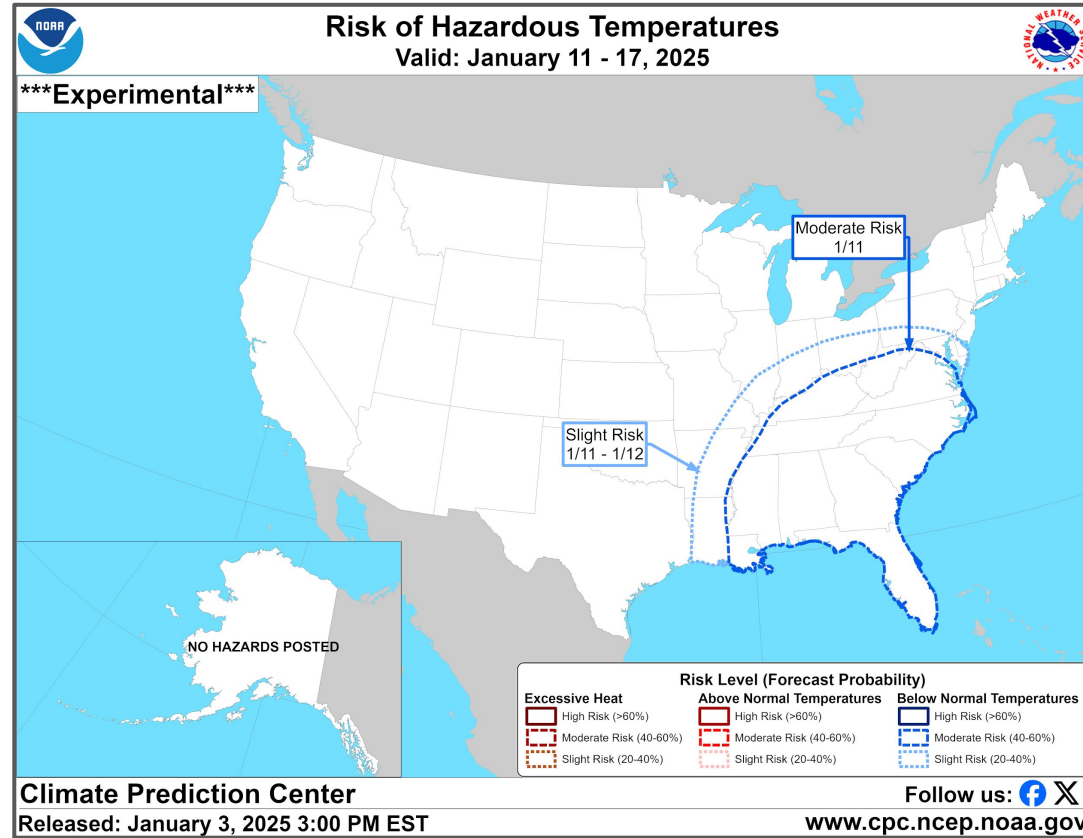
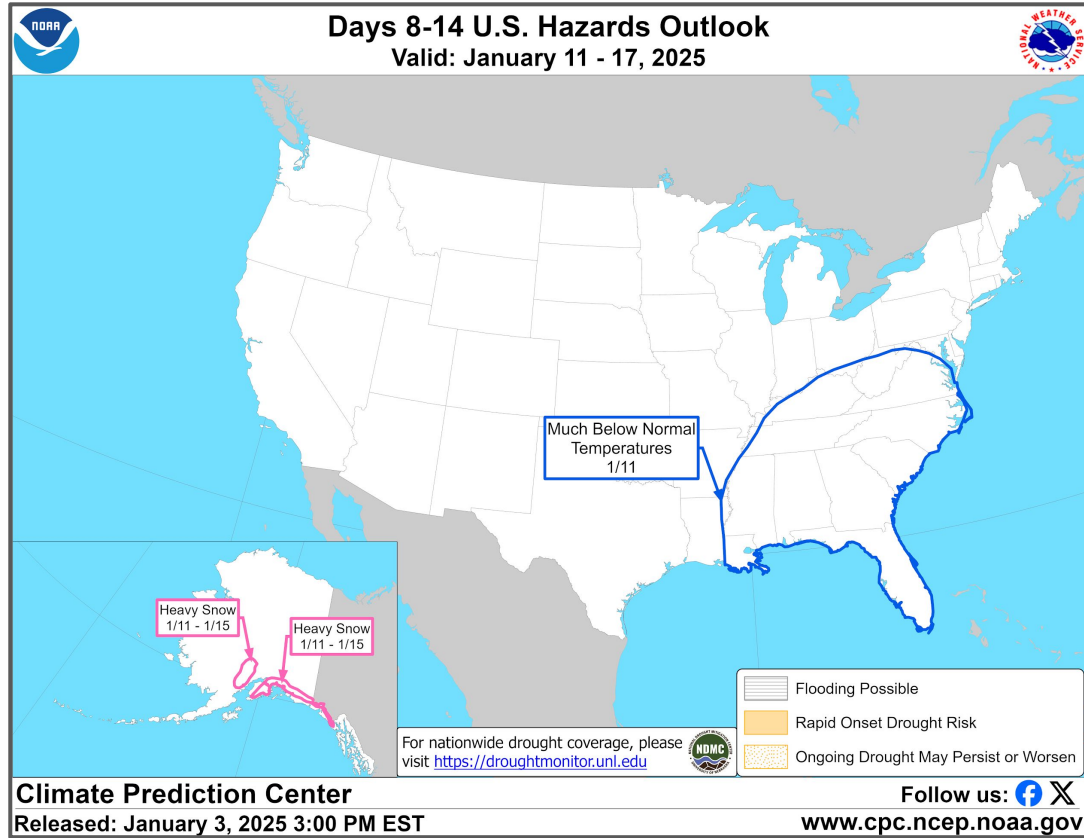
**NOTE:** These outlooks are issued in the afternoon and only issued on weekdays. Because of that and the fact that these slides are issued in the mornings:

1. The “day 3-7” will really be days 2-6
2. This slide will be hidden on Mondays and Sundays so the data/information is not too old

For additional information on this outlook go to <https://origin.wpc.ncep.noaa.gov/threats/threats.php>




# “Day 8-14” Hazards Outlook



**NOTE:** These outlooks are issued in the afternoon and only issued on weekdays. Because of that and the fact that these slides are issued in the mornings:

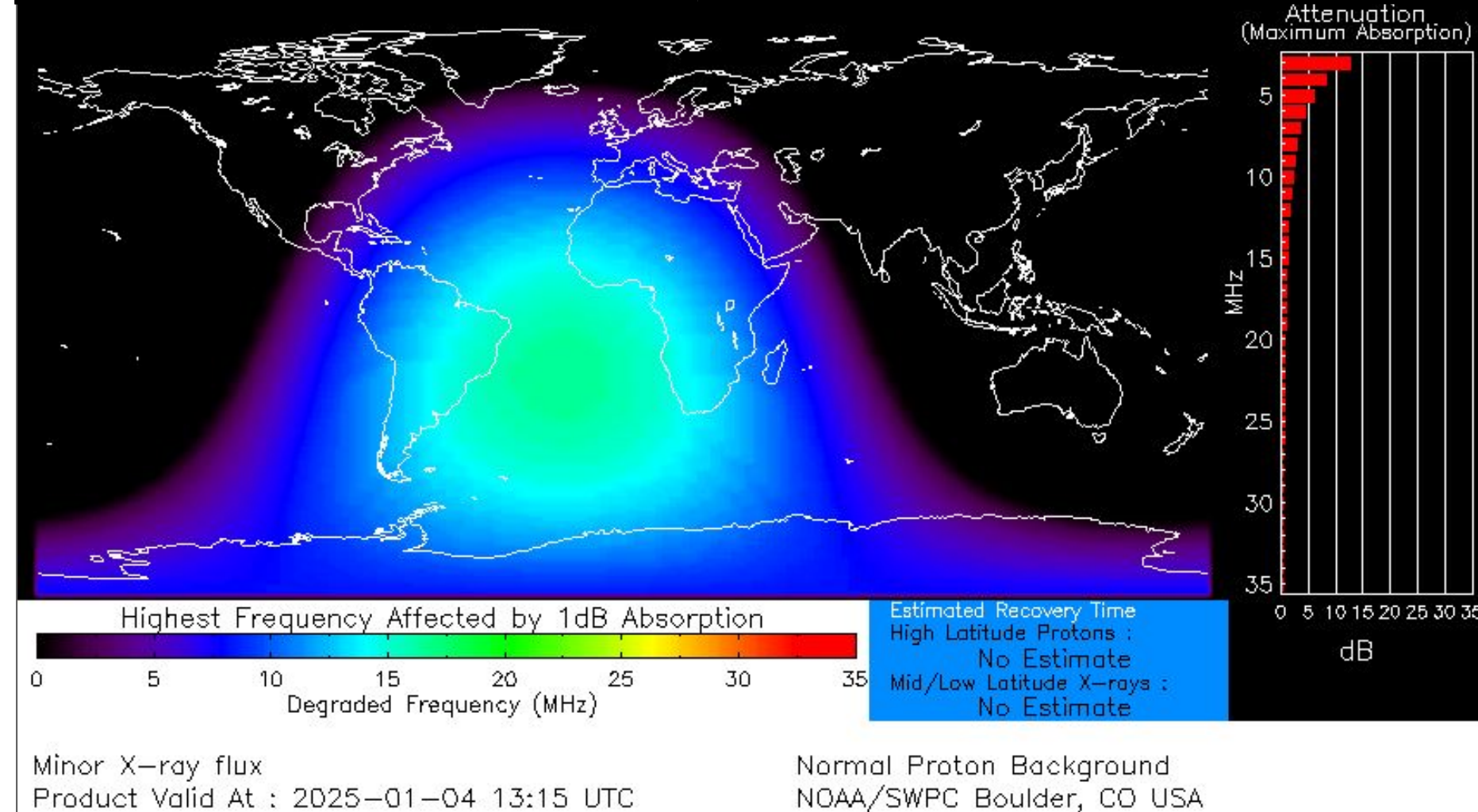
1. The “day 8-14” will really be days 7-13
2. This slide will be hidden on Mondays and Sundays so the data/information is not too old

For additional information on this outlook go to <https://www.cpc.ncep.noaa.gov/products/predictions/threats/threats.php>



# Space Weather 3-Day Forecast

	Saturday, Jan 4	Sunday, Jan 5	Monday, Jan 6
<b>Geomagnetic Storms</b>	<b>Minor G1 Storm (Max Kp = 5)</b>	<b>Active (Max Kp = 4)</b>	<b>Unsettled (Max Kp = 3)</b>
<b>Solar Radiation Storm (S1-S5)</b>	<b>10%</b>	<b>10%</b>	<b>10%</b>
<b>Radio Blackout (R1-R2)</b>	<b>65%</b>	<b>65%</b>	<b>65%</b>
<b>Radio Blackout (R3-R5)</b>	<b>20%</b>	<b>20%</b>	<b>20%</b>



[Description of the Space Weather Storm Scales](#)

[Latest 3-Day Space Weather Forecast](#)

Updated SDO/HMI imagery from NASA is currently unavailable.



## Weather "Threat" Matrix for FEMA Region VI

Color	Definition	Criteria	Example(s)
Green	<p style="text-align: center;"><b>Little to None</b></p> <p>Safety: Rarely a Direct Threat to Life and Property Impact Potential: Typically Results in Little Inconvenience to Daily Routines</p>	<p>Severe: Marginal Risk from SPC Flooding: Minor flooding expected over localized areas Tropical: None Fire Weather: No Watches/Warnings, fuel moisture above 10% or green up active</p>	<ul style="list-style-type: none"> <li>Thunderstorms expected over LA this afternoon; a few may produce winds to knock down a few trees</li> <li>Something that happens almost every day in a particular season such as seabreeze storms in coastal TX</li> </ul>
Yellow	<p style="text-align: center;"><b>Minor</b></p> <p>Safety: Rarely a Direct Threat to Life and Property Impact Potential: Typically Results in Some Inconvenience to Daily Life</p>	<p>Severe: Slight Risk from SPC Flooding: Nuisance flooded expected for a widespread area, or Minor flooding expected over isolated areas Tropical: A weak tropical wave expected to move towards or near any coastline Fire Weather: Red Flag Watches/Warnings and/or SPC outlines enhanced or critical fire outlook</p>	<ul style="list-style-type: none"> <li>2-3 inches of rainfall expected over central AR today and tonight; some minor (brief) street flooding possible</li> <li>Scattered severe storms possible, one or two tornadoes expected, along with reports of strong winds/wind damage and ~1" hail</li> </ul>
Orange	<p style="text-align: center;"><b>Moderate</b></p> <p>Safety: Often Threatening to Life and Property, Some Damage Unavoidable Impact Potential: Typically Results in Minor Disruption to Daily Life</p>	<p>Severe: Enhanced Risk from SPC Flooding: Minor flooding expected over a widespread area (including urban locations), or Moderate flooding expected over isolated areas Tropical: A Tropical Storm expected to move towards or near any coastline Fire: Critical fire outlook for more than 2 consecutive days, Warnings for 2 or more consecutive days, D3-D4 drought conditions</p>	<ul style="list-style-type: none"> <li>A snow/sleet mix is expected to move through or near the DFW area tomorrow morning; travel impacts likely</li> <li>Numerous severe storms possible, a few tornadoes possible along with several reports of wind damage along with damaging hail</li> <li>Some large fires reported, burn bans advertised, critical conditions expected</li> </ul>
Red	<p style="text-align: center;"><b>Major</b></p> <p>Safety: Extensive Property Damage Likely, Life Saving Actions Also will be Needed Impact Potential: Will likely result in Large Disruption to Daily Life</p>	<p>Severe: Moderate Risk from SPC Flooding: Moderate flooding expected over a widespread area (including urban locations) Tropical: A Hurricane expected to move towards or near any coastline Fire: Large areas of critical conditions for 2 or more days, Warnings for 3 or more days, Severe to extreme drought</p>	<ul style="list-style-type: none"> <li>A Category 1 hurricane will be moving towards the NW Gulf in the next few days</li> <li>Widespread severe storms likely, strong tornadoes, widespread wind damage, and destructive hail</li> <li>Large fires ongoing throughout the area with critical fire weather conditions expected to continue</li> </ul>
Purple	<p style="text-align: center;"><b>Extreme</b></p> <p>Safety: Property Damage Unavoidable, Immediate Action to Save Life will be Needed Impact Potential: Typically Results in Long-Lived Widespread Major Disruption to Daily Life</p>	<p>Severe: High Risk from SPC Flooding: Major flooding expected over a widespread area (including urban locations) Tropical: A Major Hurricane (Cat3 or greater) expected to move towards or near any coastline Fire: Large area of critical conditions for 2 or more days, Warnings for 3 or more days, Long term (months) of severe to extreme drought</p>	<ul style="list-style-type: none"> <li>A Category 4 hurricane is headed towards the SE LA; major storm surge, flooding and damaging winds anticipated to begin tomorrow</li> <li>Widespread severe storms expected, tornado outbreak probable with long-lived, very widespread and particularly intense storms</li> </ul>

**Criteria for the color codes in this briefing is to the left, please provide any feedback to [sr-srh.roc@noaa.gov](mailto:sr-srh.roc@noaa.gov)**



# National Weather Service

Southern Region Headquarters

Regional Operations Center

Fort Worth, TX



**Phone:** (682) 703-3747



**Facebook:** NWSSouthern



**E-mail:** [sr-srh.roc@noaa.gov](mailto:sr-srh.roc@noaa.gov)



**Twitter:** NWSSouthern



**Web:** [www.weather.gov/srh](http://www.weather.gov/srh)

