

# Texas Division of Emergency Management Texas State Operations Center



Saturday, January 4<sup>th</sup>, 2025  
As of 0900 CDT

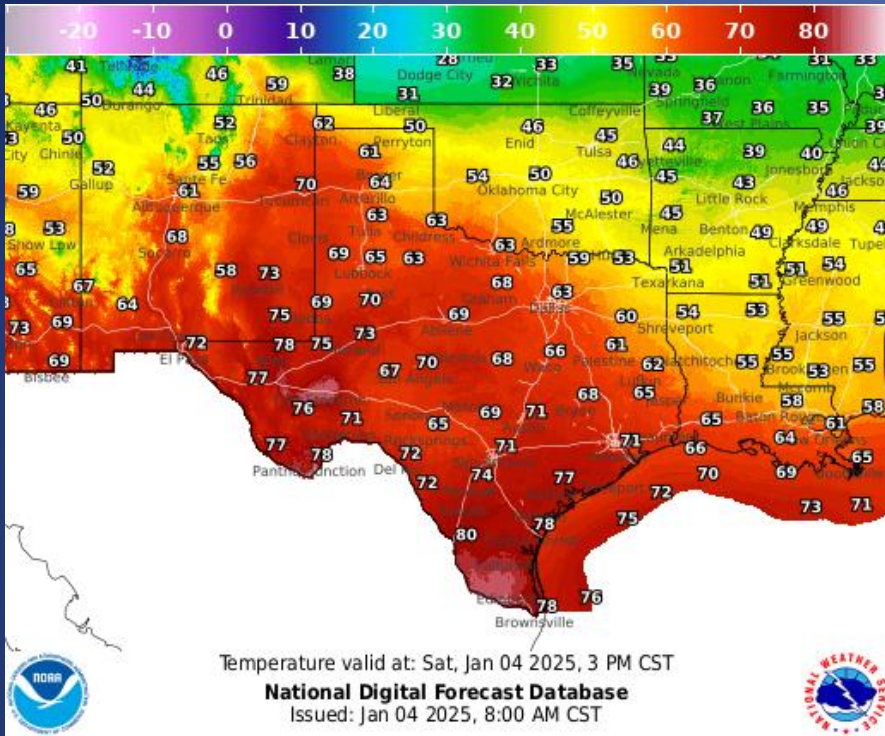
# Incidents Reported to the State Operations Center (last 24 hours)

<b>DATE</b>	<b>SUBJECT</b>	<b>LOCATION</b>
01/03/25	Initial Report of a Water Shortage in the City of Kenedy	Karnes County
01/03/25	Preliminary Earthquake Report (M3.0)	Karnes County
01/04/25	Update Report of the Water Shortage in Kenedy	Karnes County

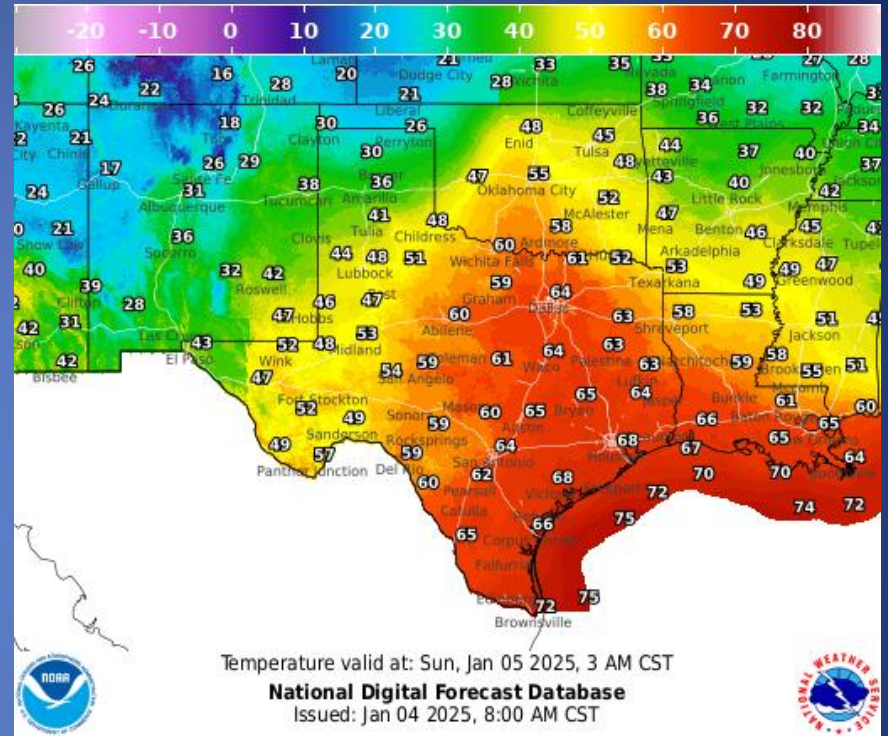
# Informational Products Distributed by the State Operations Center

DATE	SUBJECT
01/03/25	NWS Austin/San Antonio: Prolonged Cold Next Week and Winter Weather Potential
01/03/25	NWS Brownsville: Arctic Cold Possible Next Week
01/03/25	NWS Lake Charles, LA: Severe Weather Sunday and Long Duration Cold Next Week
01/04/25	NWS Brownsville: Wind Advisory & High Risk of Rip Currents
01/04/25	NWS Shreveport, LA: Strong to Severe Thunderstorms Expected Sunday
01/04/25	NWS Corpus Christi: Update on Upcoming Cold Weather
01/04/25	NWS Amarillo: Winter Weather Briefing
01/04/25	Daily NWS Threat Brief for FEMA Region 6

# Weather Forecast

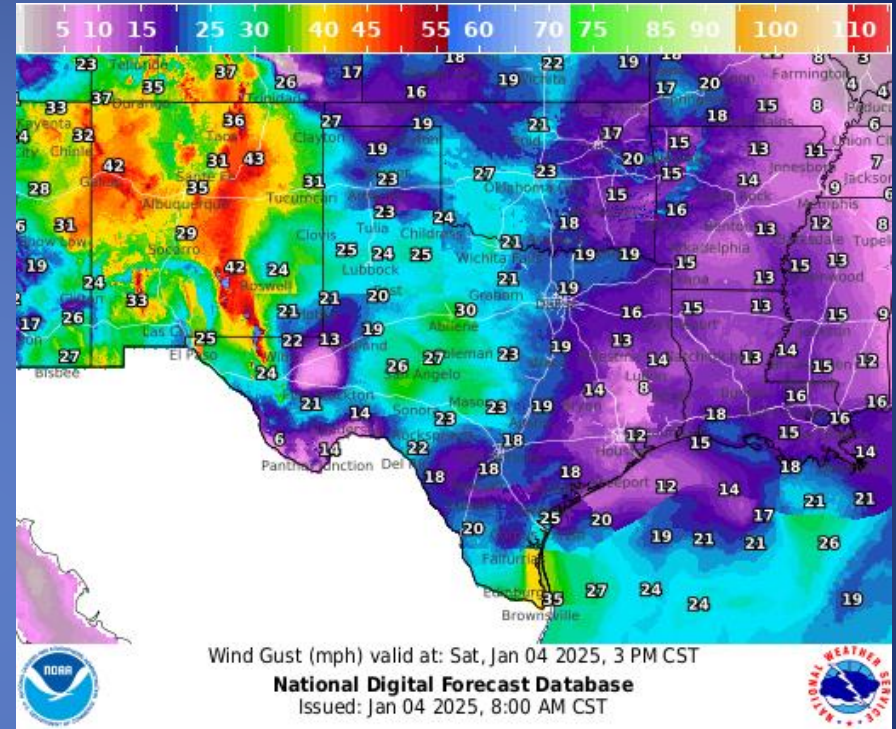
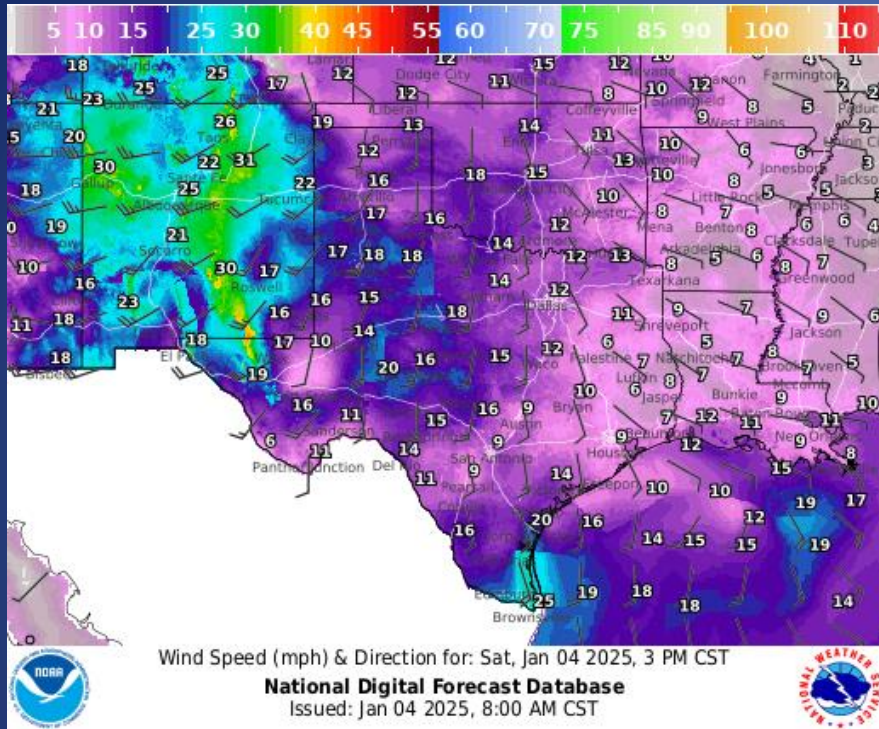


## Highs



## Lows

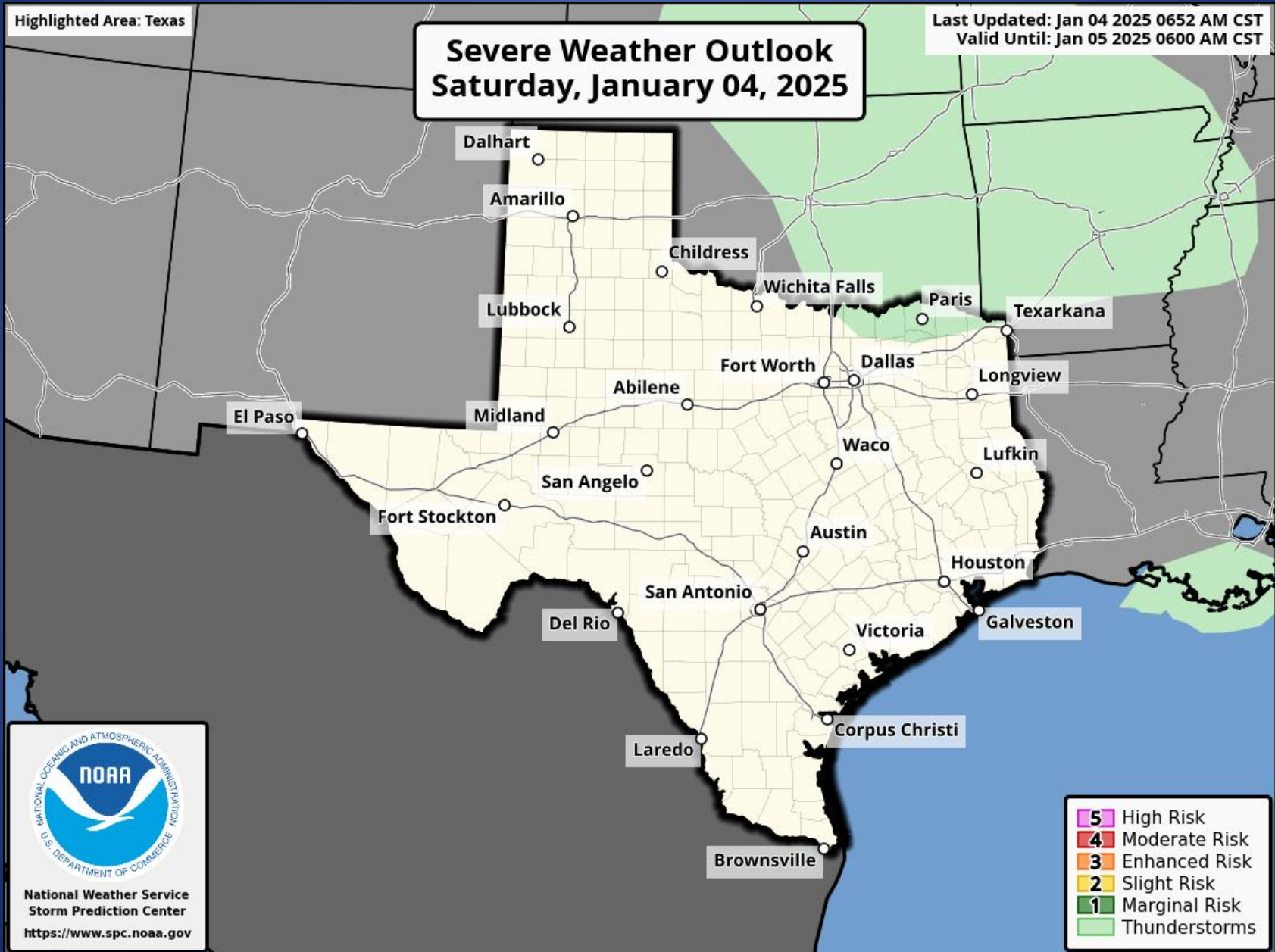
# Weather Forecast



## Wind Speeds

## Gusts

# Hazardous Weather

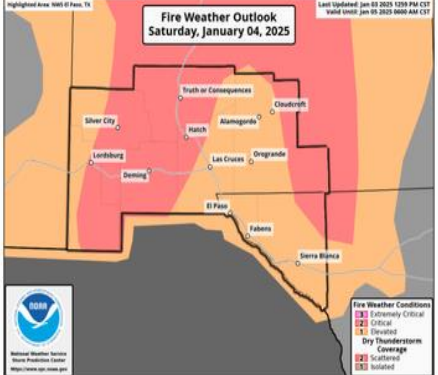


# Hazardous Weather

**January 3, 2025 12:33 PM**

## Saturday's Fire Weather Outlook

Elevated to Critical Fire Conditions



Fire Weather Outlook Saturday, January 04, 2025

Weather Forecast Office El Paso, TX

Red Flag Warning

Red Flag Warning Valid Noon to 6 PM  
Outdoor burning is NOT recommended for all locations, but especially in the Warning area.

**Fire Weather Conditions:**  
1 Extremely Critical  
2 Critical  
3 Elevated  
4 Dry Thunderstorm Coverage  
5 Scattered  
6 Isolated


RH Values: 10 to 15 percent  
Winds: 20 to 30 MPH  
Gusts: 35 to 45 MPH, up to 50 MPH in the mountains

National Oceanic and Atmospheric Administration  
U.S. Department of Commerce

National Weather Service  
El Paso, TX

**January 3, 2025 6:42 PM**

## High Wind Warning



High Wind Warning

Saturday afternoon through Sunday morning

Guadalupe and Delaware Mountains

**WINDS**  
35 - 55 mph

**GUSTS**  
Up to 75 mph

**PLAN** >>> **PREPARE** >>> **ACT**

Keep two hands on the steering wheel as driving may be difficult

Use caution if flying low near the mountains as severe turbulence is possible

Delay or avoid travel through Guadalupe Pass if possible

National Oceanic and Atmospheric Administration  
U.S. Department of Commerce

National Weather Service  
Midland/Odessa, TX

Dry, warm, and breezy to windy conditions will increase fire danger for the area on Saturday. Outdoor burning is not recommended.

Hazardous winds expected this weekend across portions of the Guadalupe Mountains. A High Wind Warning will be in effect beginning Saturday afternoon lasting through Sunday morning. Use extreme caution if driving near or through these areas this weekend!

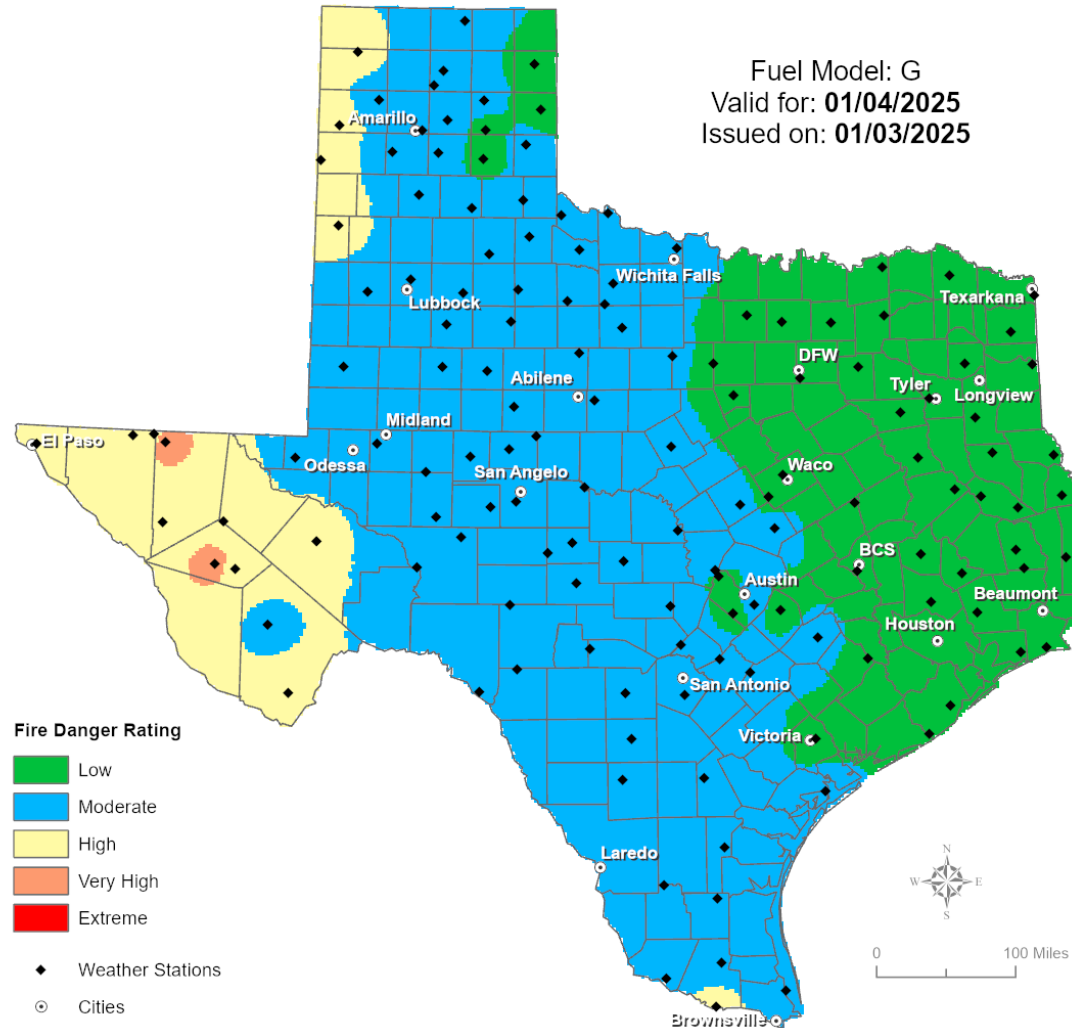
# Weather Warnings/Advisories Issued

<b>DATE</b>	<b>WARNING TYPE</b>	<b>LOCATION</b>
01/03/25	High Wind Warning	Culberson County
01/03/25	Flood Warning	Anderson, Angelina, Cherokee, Houston, Polk, Trinity, and Tyler Counties



# Fire Danger Forecast

## Forecast Fire Danger



# Burn Ban

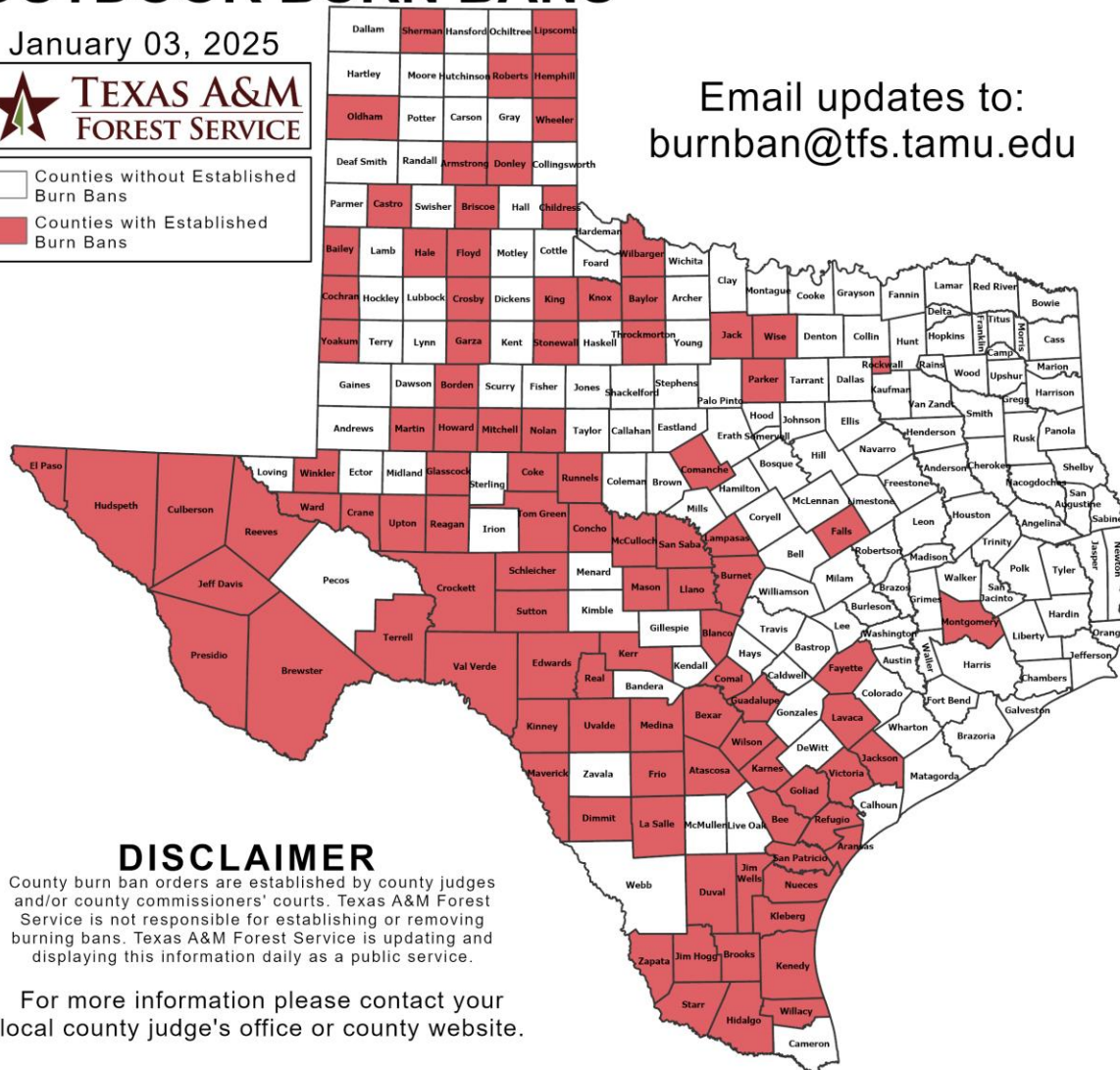
## OUTDOOR BURN BANS

January 03, 2025



Counties without Established Burn Bans  
 Counties with Established Burn Bans

Email updates to:  
[burnban@tfs.tamu.edu](mailto:burnban@tfs.tamu.edu)



### Counties with Burn Bans: 101

- Aransas
- Armstrong
- Atascosa
- Bailey
- Baylor
- Bee
- Bexar
- Blanco
- Borden
- Brewster
- Briscoe
- Brooks
- Burnet
- Castro
- Childress
- Cochran
- Coke
- Comal
- Comanche
- Concho
- Crane
- Crockett
- Crosby
- Culberson
- Dimmit
- Donley
- Duval
- Edwards
- El Paso
- Falls
- Fayette
- Floyd
- Frio
- Garza
- Glasscock
- Goliad
- Guadalupe
- Hale
- Hemphill
- Hidalgo
- Howard
- Hudspeth
- Jack
- Jackson
- Jeff Davis
- Jim Hogg
- Jim Wells
- Karnes
- Kenedy
- Kerr
- King
- Kinney
- Kleberg
- Knox
- Lampasas
- La Salle
- Lavaca
- Lipscomb
- Llano
- McCulloch
- Martin
- Mason
- Maverick
- Medina
- Mitchell
- Montgomery
- Nolan
- Nueces
- Oldham
- Parker
- Presidio
- Reagan
- Real
- Reeves
- Refugio
- Roberts
- Rockwall
- Runnels
- San Patricio
- San Saba
- Schleicher
- Sherman
- Starr
- Stonewall
- Sutton
- Terrell
- Throckmorton
- Tom Green
- Upton
- Uvalde
- Val Verde
- Victoria
- Ward
- Wilbarger
- Willacy
- Wilson
- Winkler
- Wise
- Yoakum
- Zapata

### DISCLAIMER

County burn ban orders are established by county judges and/or county commissioners' courts. Texas A&M Forest Service is not responsible for establishing or removing burning bans. Texas A&M Forest Service is updating and displaying this information daily as a public service.

For more information please contact your local county judge's office or county website.

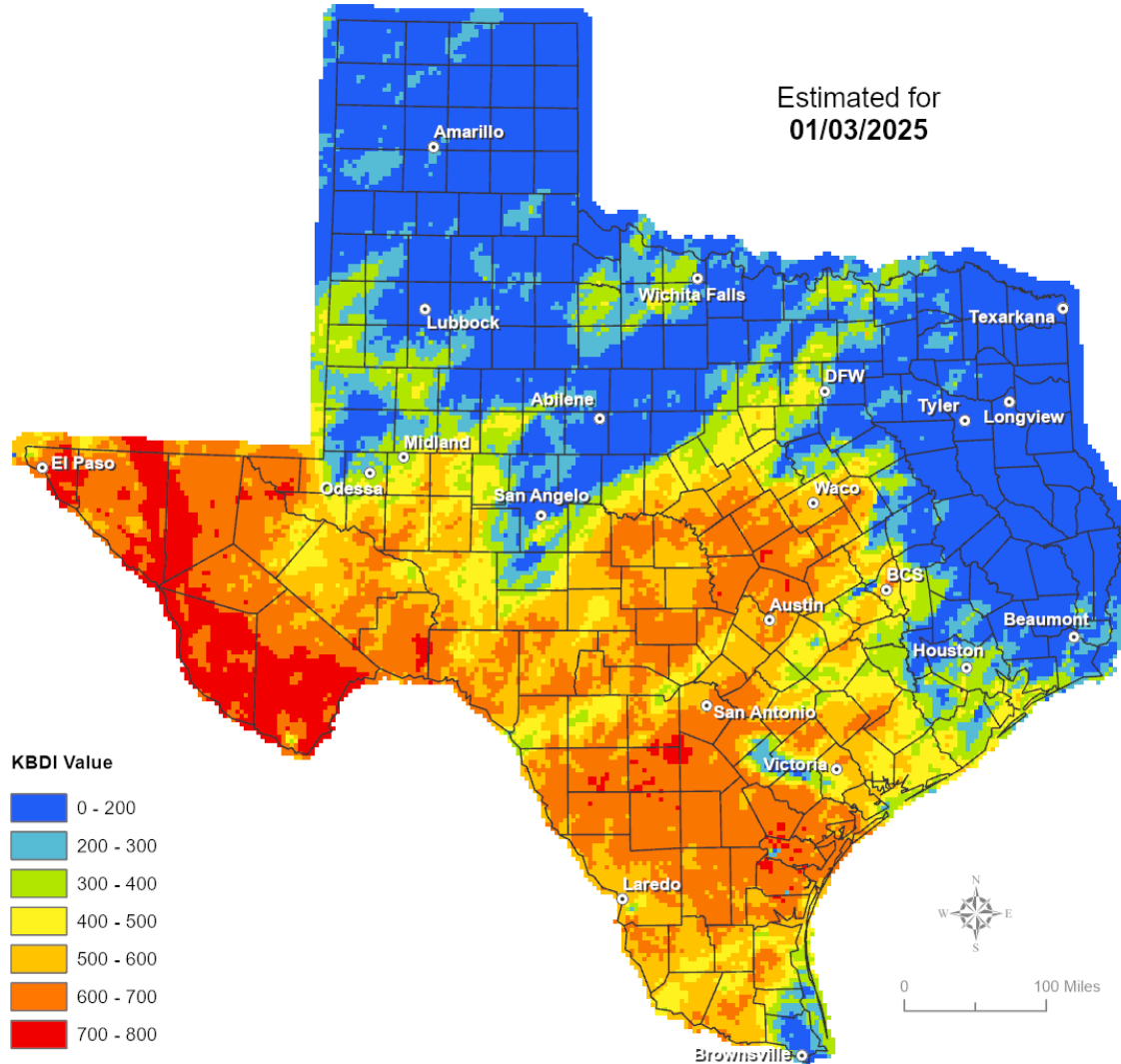
RED FLAG WARNINGS: [www.weather.gov](http://www.weather.gov)  
 Additional map formats available at <https://tfsweb.tamu.edu/Burnbans/>

# Keetch-Byram Drought Index

## Keetch-Byram Drought Index

(4 km x 4 km resolution)

Estimated for  
01/03/2025



# Fire Weather Warnings/Watches/Statements

DATE	WARNING TYPE	LOCATION
01/04/25	Red Flag Warning	Brewster, Culberson, Jeff Davis, Presidio, and Reeves Counties

# Fire Activity (\*Last 24 Hours)

Report of 2 (No Change) fires and 145 (No Change) acres have been burned this year. There are 101 (-1) counties with burn bans. The Keetch–Byram Drought Index list contains 100 (+1) counties with an average over 400.

