

Incidents Reported to the State Operations Center (last 24 hours)

DATE	SUBJECT	LOCATION
01/06/25	Final Report of Tornado Damage	Montgomery County
01/06/25	Initial Report of a Boil Water Notice	Polk County
01/06/25	Final Report of a Boil Water Notice	Cherokee County
01/06/25	Update Report #4 of a Water Shortage in Kenedy	Karnes County
01/06/25	Initial Report of a Boil Water Notice	Henderson County

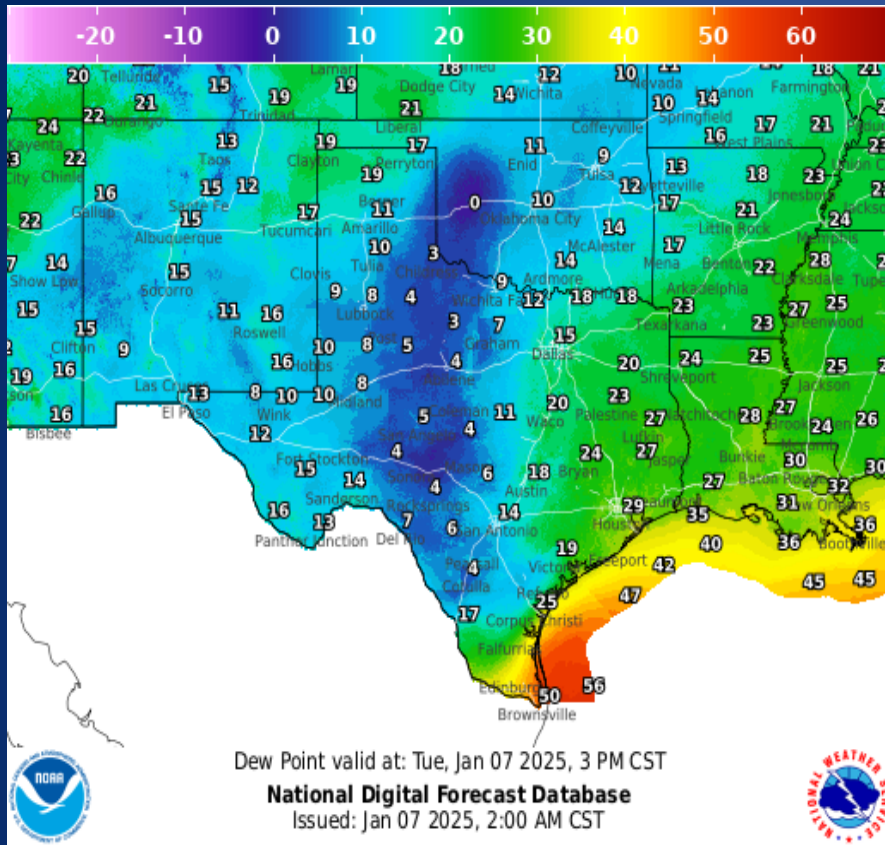
Informational Products Distributed by the State Operations Center

DATE	SUBJECT
01/06/25	NWS Fort Worth: Winter Weather Late Wednesday Through Friday
01/06/25	NWS Amarillo: Winter Weather Briefing for Tuesday and an Outlook for Thursday
01/06/25	NWS Austin/San Antonio: Situation Report: Prolonged Cold & Winter Weather Potential
01/06/25	NWS Lake Charles, LA: Graphics from Conference Call on Cold Weather and Possible Winter Precipitation

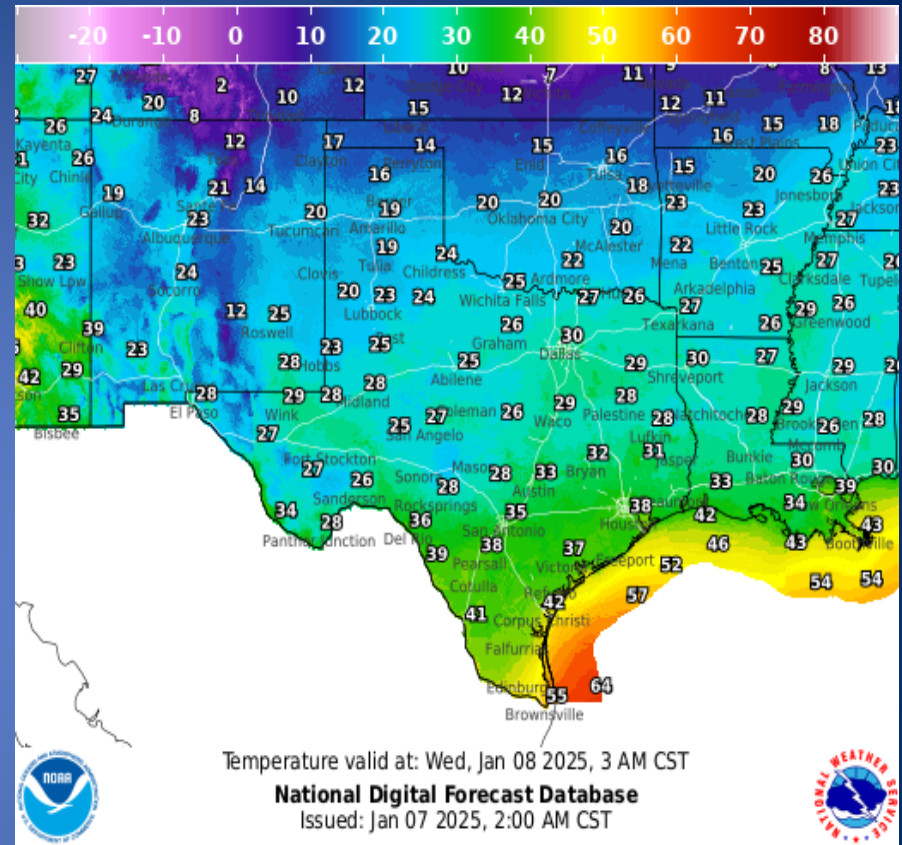
Informational Products Distributed by the State Operations Center

DATE	SUBJECT
01/06/25	Texas A&M Forest Service: Texas Fire Potential Update
01/06/25	NWS Houston/Galveston: Winter Weather Potential Briefing
01/06/25	NWS Corpus Christi: Icing on Elevated Surface Possible; Freezing Temperatures Overnight
01/06/25	NWS Brownsville: Cold Weather Continues With Chance for Freezing Rain
01/06/25	NWS Midland/Odessa: Jan 6 Afternoon NWS Midland Winter Weather Briefing
01/07/25	NWS Austin/San Antonio: Prolonged Cold and Winter Weather Potential
01/07/25	NWS Lake Charles: Cold Weather Continues With Increasing Rain Chances Later This Week
01/07/25	NWS El Paso, TX/Santa Teresa, NM: Situational Awareness Briefing for Winter Weather Wed through Friday
01/07/25	NWS Shreveport, LA: Winter Weather Update
01/07/25	NWS Houston/Galveston: Cold weather continues, increasing rain chances expected midweek
01/07/25	NWS Corpus Christi: Additional Freezing Temps This Week and Widespread Rainfall Thursday
01/07/25	SOC Bulletins: Daily NWS Threat Brief for FEMA Region 6

Weather Forecast

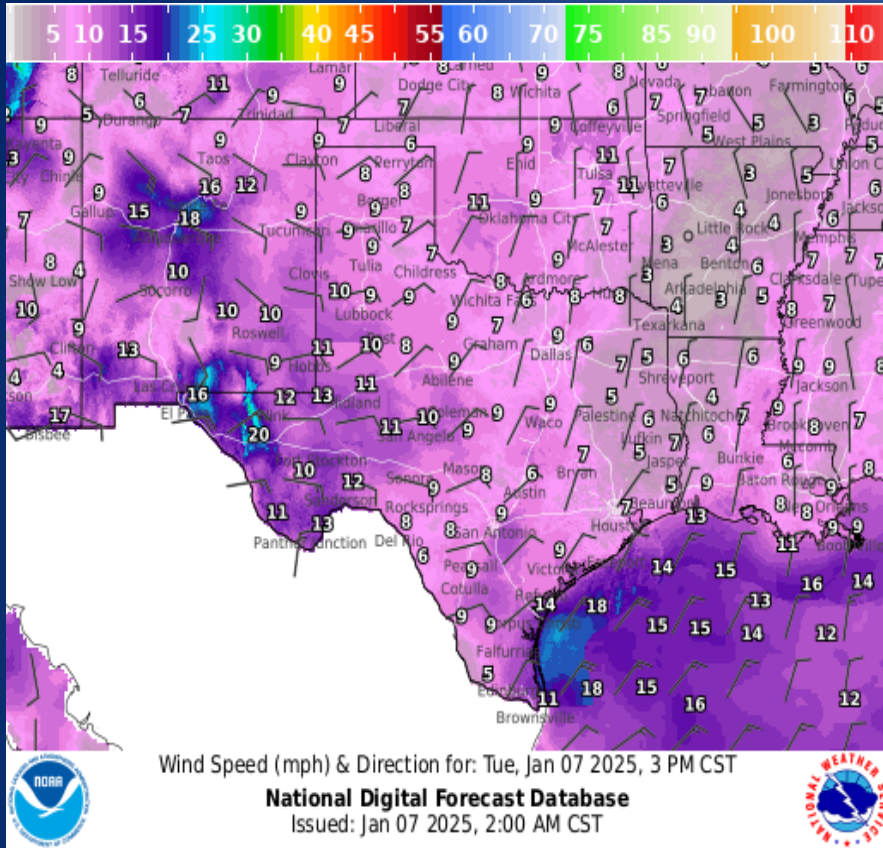


Highs

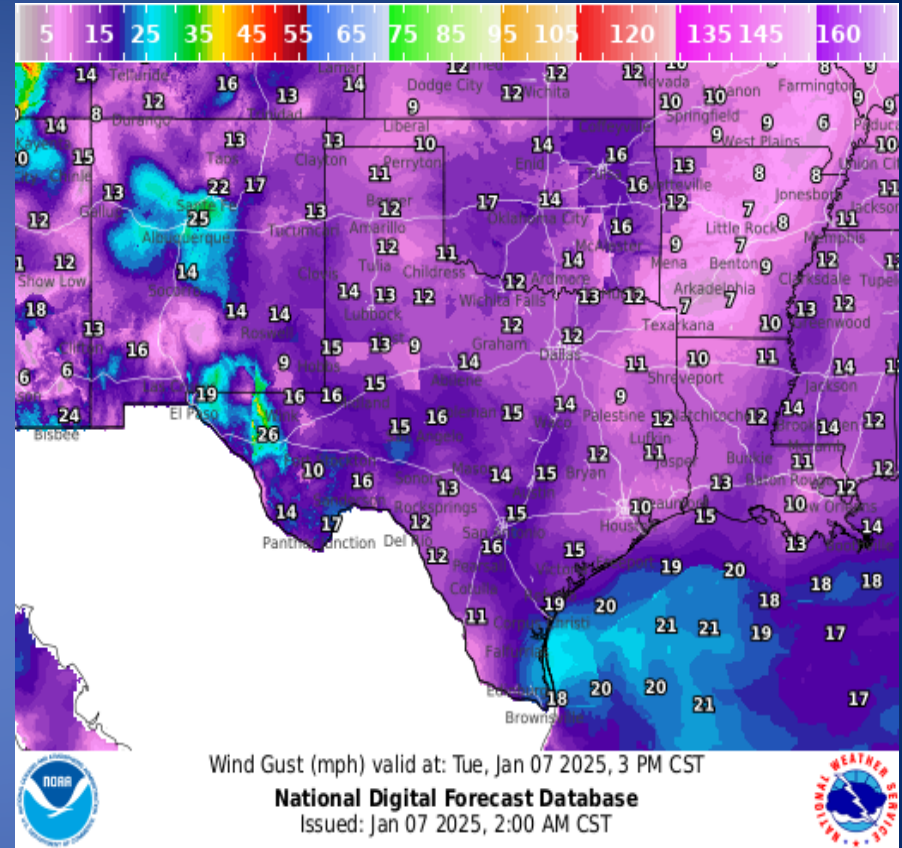


Lows

Weather Forecast



Wind Speeds



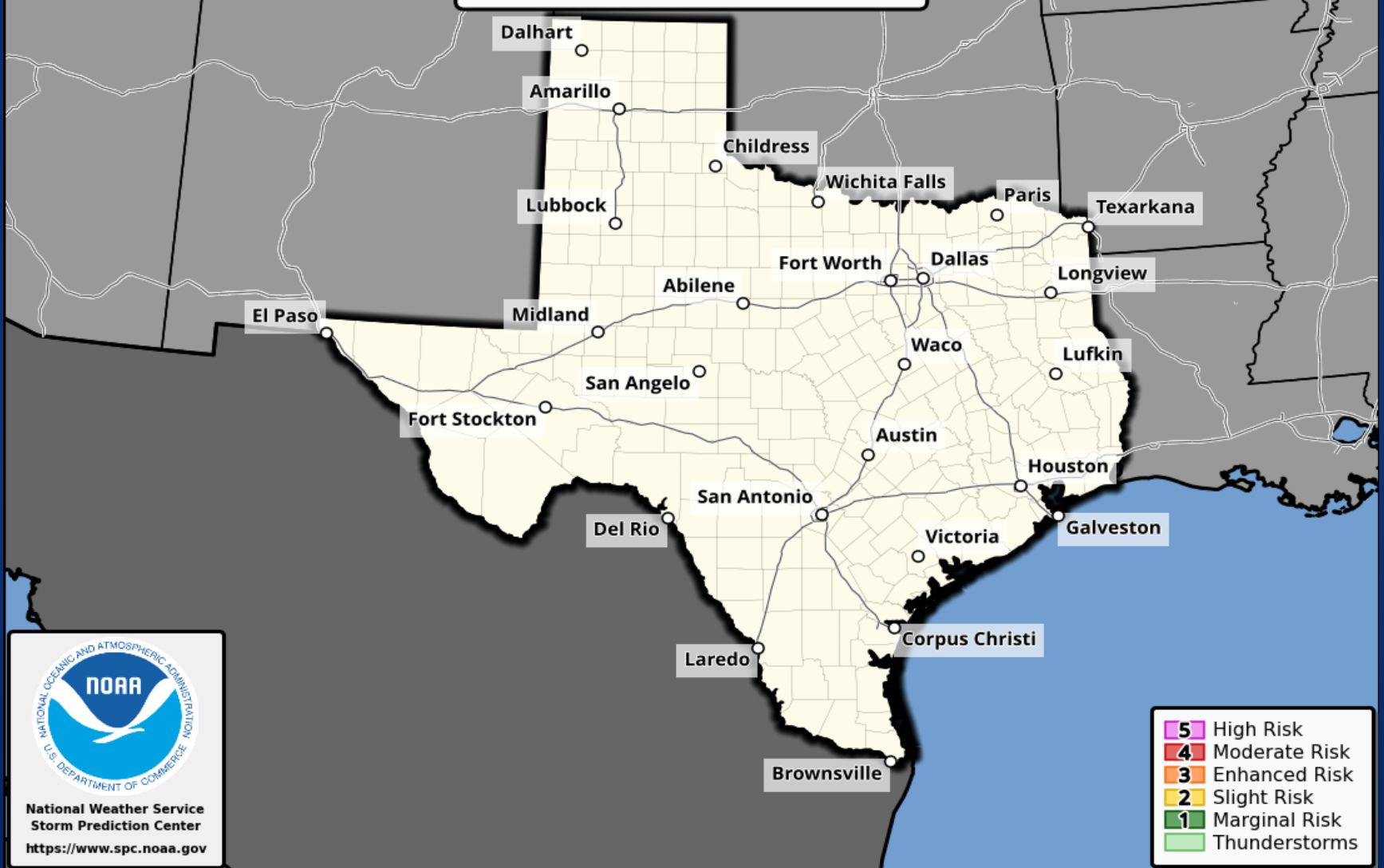
Gusts

Hazardous Weather

Highlighted Area: Texas

Last Updated: Jan 06 2025 1114 PM CST
Valid Until: Jan 08 2025 0600 AM CST

Severe Weather Outlook Tuesday, January 07, 2025



Hazardous Weather

Expected Snowfall Amounts Tuesday and Tuesday Night

Weather Forecast Office
Amarillo, TX
Issued January 6, 2025 1:12 PM



Potential Impacts:



HAZARDOUS
TRAVEL/SLICK
ROADS

Timing:

6AM Tuesday –
6AM Wednesday.

Continue to monitor the
latest forecasts for further
updates, especially if
traveling.

Current Snowfall Total Forecast



f X NWSAmarillo

weather.gov/ama

Winter Storm Possible Thursday/Friday

Weather Forecast Office
Norman, OK
Issued January 6, 2025 8:14 PM CST



Confidence is increasing in a winter weather event, especially near the Red River.

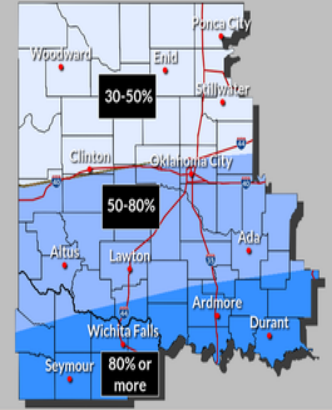
What We Know:

- Snow is expected across portions of the Southern Plains on Thursday and Thursday night.
- The greatest chance for accumulating snow will occur in western north Texas and southern Oklahoma, where probabilities of impactful snow are high (80%).

What Is Uncertain:

- The northwestern extent of accumulating snow into our area, where there may be a sharp cutoff in totals.
- Surface temperatures, which will be close to 32 degrees, may hamper the efficiency with which snowfall accumulates on the ground.

Probability of Accumulating (1+ Inch) Snowfall



f X NWSNorman

weather.gov/norman

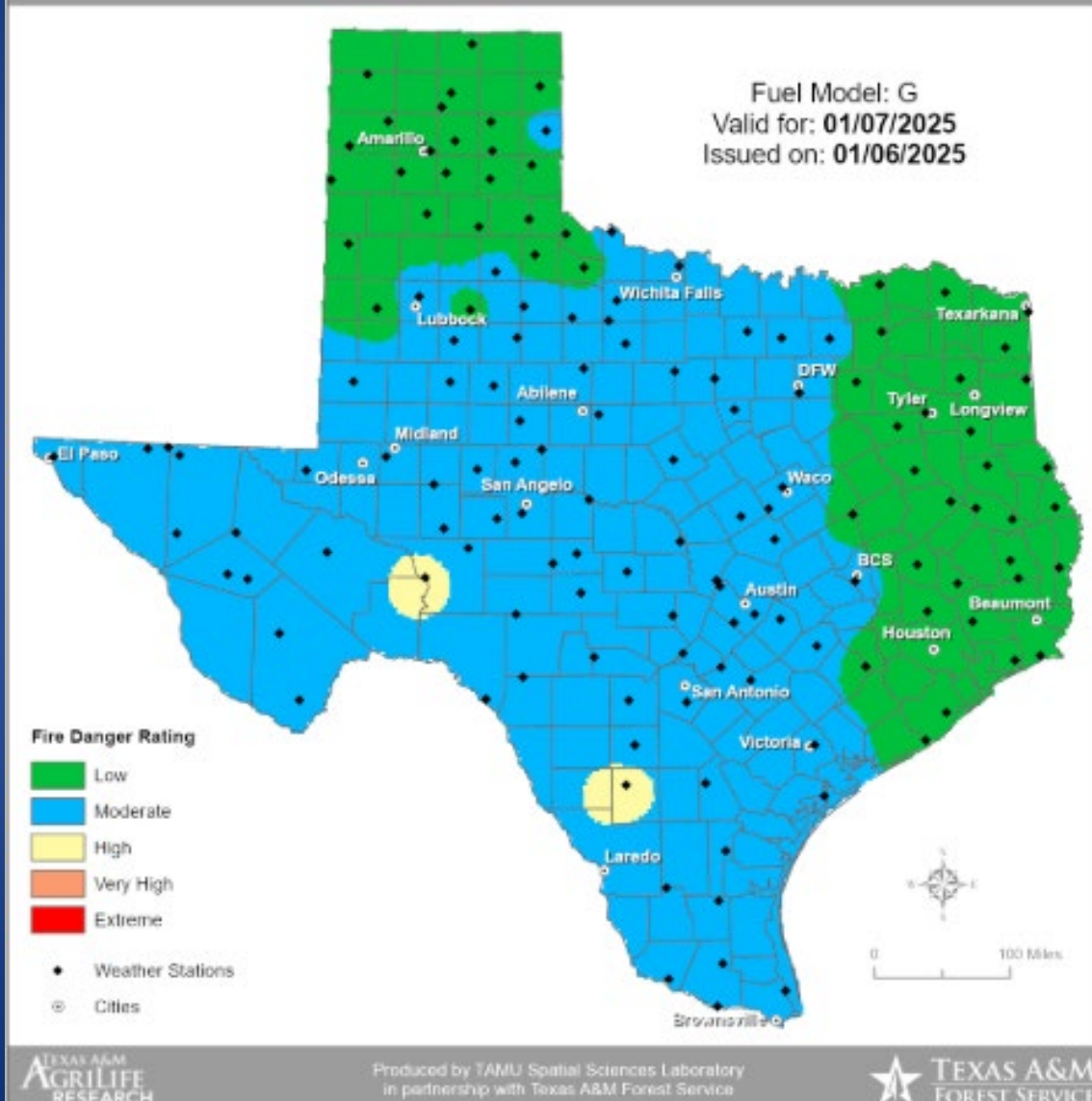
Here is a look at total snowfall totals ending Tuesday night. The highest amounts are expected in the western Oklahoma Panhandle and the northwest Texas Panhandle.

Weather Warnings/Advisories Issued

DATE	WARNING TYPE	LOCATION
01/06/25	Freeze Warning	Bee, Calhoun, Duval, Goliad, Jim Wells, Kleberg, La Salle, Live Oak, McMullen, Nueces, Refugio, San Patricio, Victoria and Webb Counties
01/06/25	Flood Warning	Neches River near Diboll affecting Angelina, Houston, Polk, Trinity and Tyler Counties
01/07/25	High Wind Warning	Culberson County

Fire Danger Forecast

Forecast Fire Danger



Burn Ban

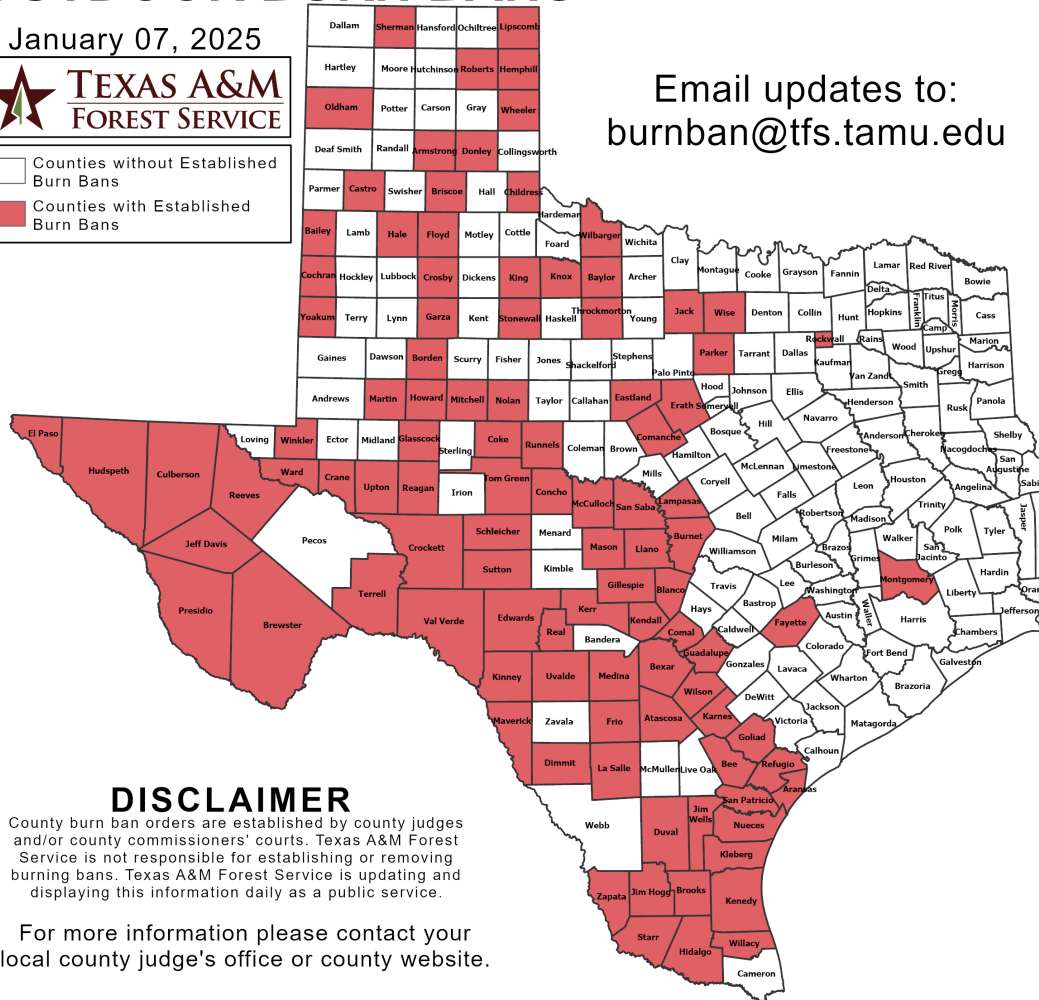
OUTDOOR BURN BANS

January 07, 2025



Counties without Established Burn Bans
 Counties with Established Burn Bans

Email updates to:
burnban@tfs.tamu.edu



Counties with Burn Bans: 101

- | | | |
|-----------|------------|--------------|
| Aransas | Garza | Nueces |
| Armstrong | Gillespie | Oldham |
| Atascosa | Glasscock | Parker |
| Bailey | Goliad | Presidio |
| Baylor | Guadalupe | Reagan |
| Bee | Hale | Real |
| Bexar | Hemphill | Reeves |
| Blanco | Hidalgo | Refugio |
| Borden | Howard | Roberts |
| Brewster | Hudspeth | Rockwall |
| Briscoe | Jack | Runnels |
| Brooks | Jeff Davis | San Patricio |
| Burnet | Jim Hogg | San Saba |
| Castro | Jim Wells | Schleicher |
| Childress | Karnes | Sherman |
| Cochran | Kendall | Starr |
| Coke | Kenedy | Stonewall |
| Comal | Kerr | Sutton |
| Comanche | King | Terrell |
| Concho | Kinney | Throckmorton |
| Crane | Kleberg | Tom Green |
| Crockett | Knox | Upton |
| Crosby | Lampasas | Uvalde |
| Culberson | La Salle | Val Verde |
| Dimmit | Llano | Ward |
| Donley | Lipscomb | Wheeler |
| Duval | Llano | Wilbarger |
| Eastland | McCulloch | Willacy |
| Edwards | Martin | Willson |
| El Paso | Mason | Winkler |
| Erath | Maverick | Wise |
| Fayette | Medina | Yoakum |
| Floyd | Mitchell | Zapata |
| Frio | Montgomery | |
| | Nolan | |

DISCLAIMER

County burn ban orders are established by county judges and/or county commissioners' courts. Texas A&M Forest Service is not responsible for establishing or removing burning bans. Texas A&M Forest Service is updating and displaying this information daily as a public service.

For more information please contact your local county judge's office or county website.

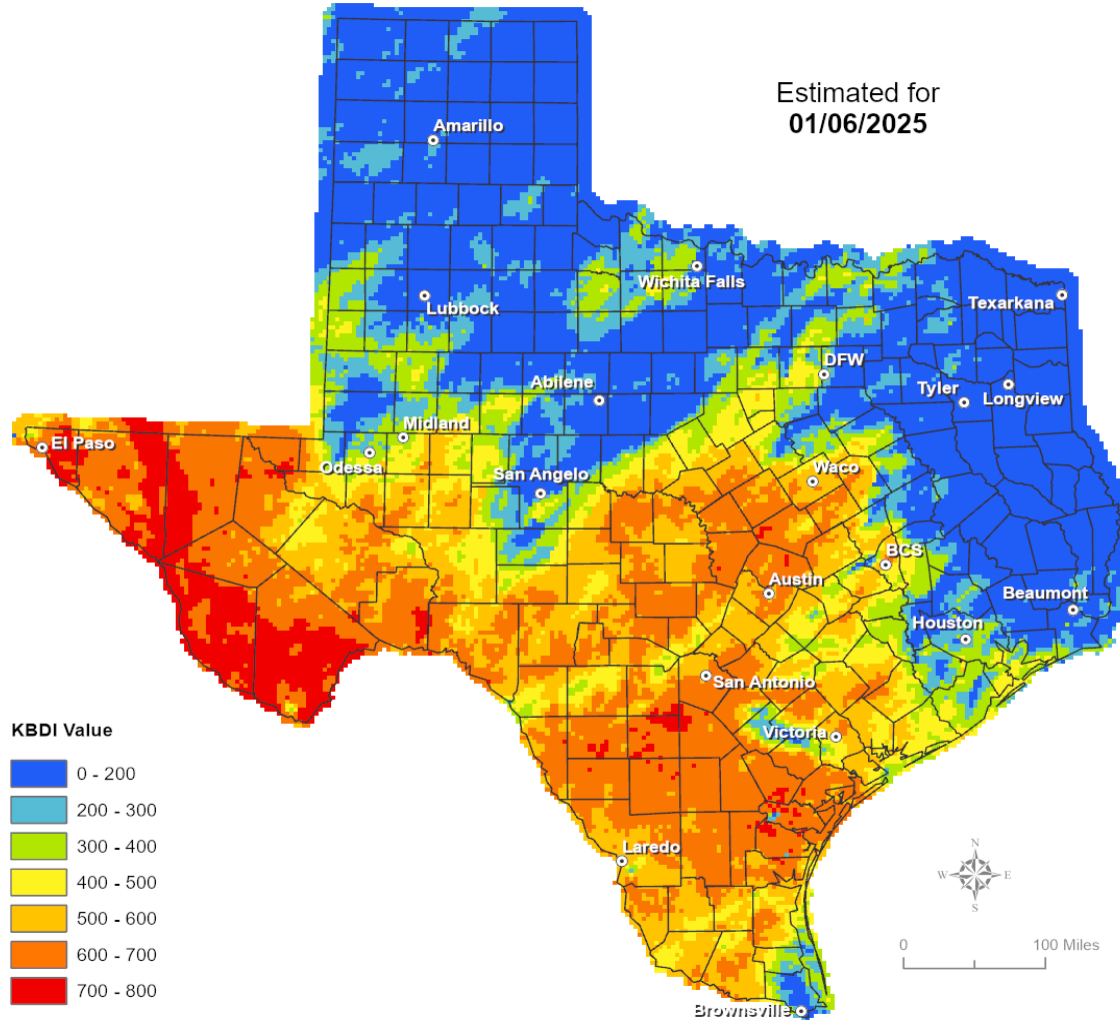
RED FLAG WARNINGS: www.weather.gov
 Additional map formats available at <https://tfsweb.tamu.edu/Burnbans/>

Keetch-Byram Drought Index

Keetch-Byram Drought Index

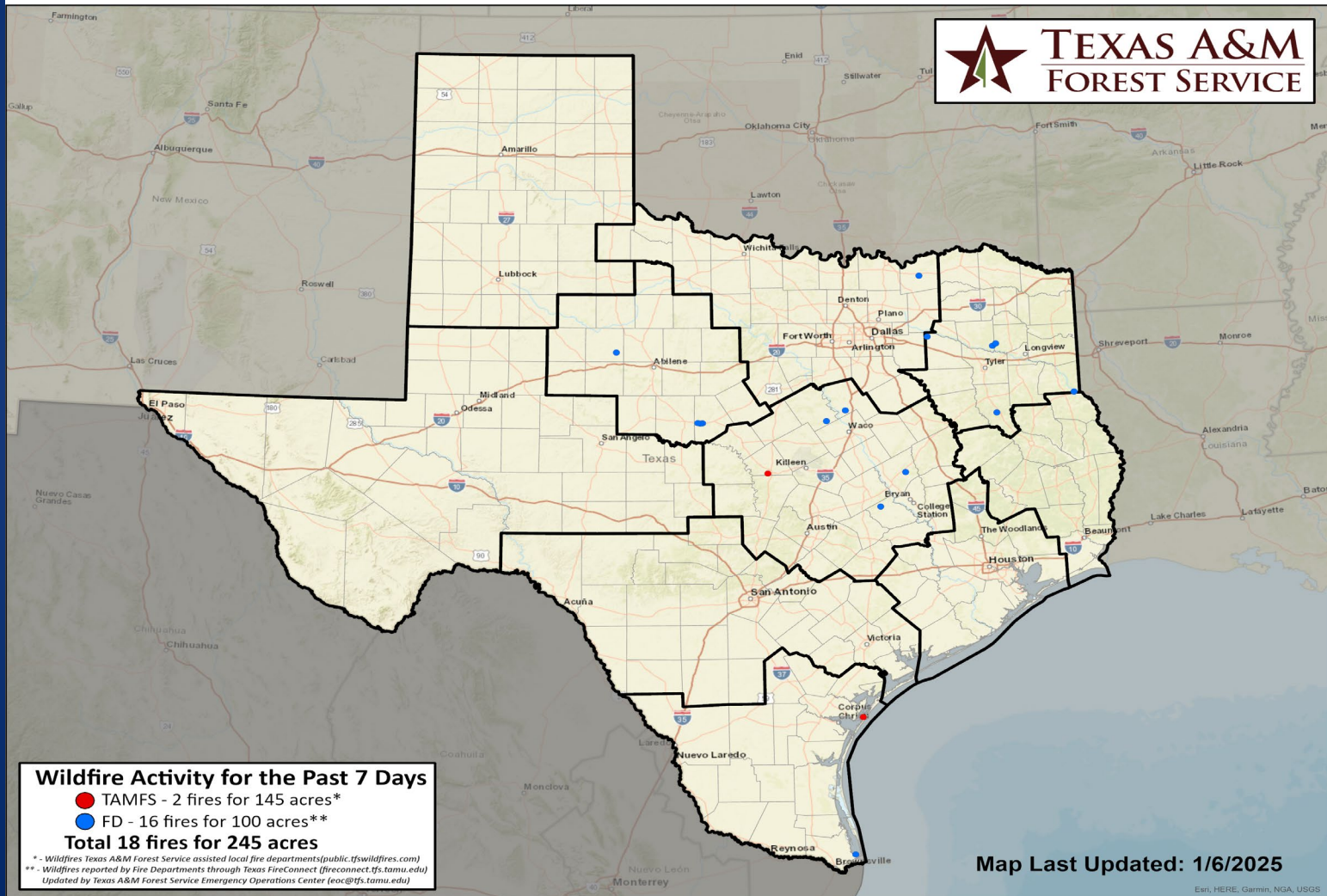
(4 km x 4 km resolution)

Estimated for
01/06/2025



Fire Activity (*Last 24 Hours)

Report of 2 (No Change) fires and 145 (No Change) acres have been burned this year. There are 101 (No Change) counties with burn bans. The Keetch–Byram Drought Index list contains 100 (No Change) counties with an average over 400.



Training

DATES		TITLE	COURSE	LOCATION
01/06/25	01/09/25	Instructional Presentation and Evaluation Skills	L-141	San Antonio
01/06/25	01/10/25	All-Hazards Incident Management Team	O-305	El Paso
01/07/25	01/10/25	Debris Management	G-202	Austin
01/07/25	01/09/25	Intermediate Incident Command System for Expanding Incidents	G-300	Lubbock