

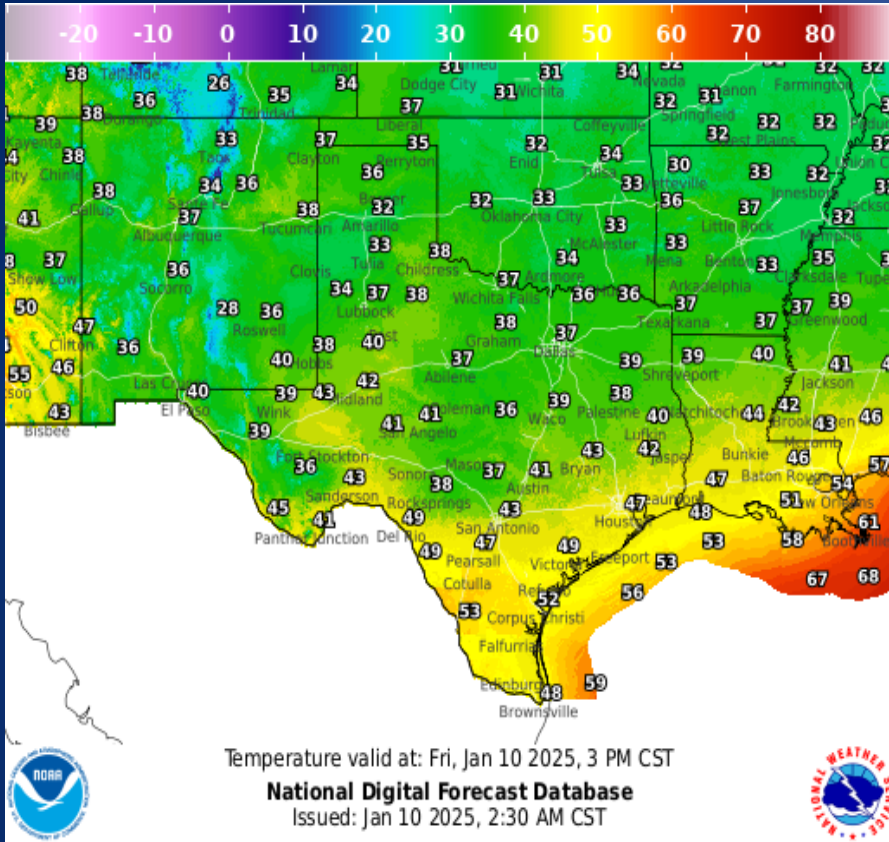
Incidents Reported to the State Operations Center (last 24 hours)

DATE	SUBJECT	LOCATION
01/09/25	Initial Report of a Road Closure (US-77)	Refugio County
01/09/25	Initial Report of a Boil Water Notice	Jefferson County
01/09/25	Initial Report of a Boil Water Notice	Calhoun County
01/09/25	Final Report of a Road Closure (US-77)	Refugio County

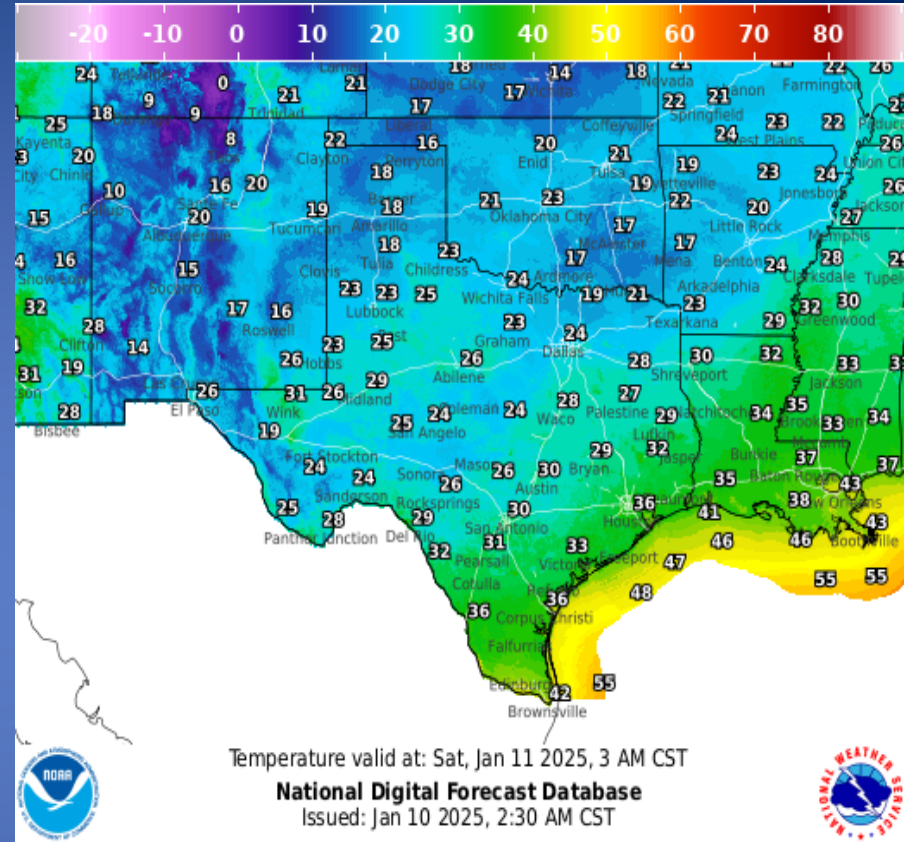
Informational Products Distributed by the State Operations Center

DATE	SUBJECT
01/09/25	NWS Brownsville: Monitoring the Potential for a Freeze Early Saturday Morning High Risk of Rip Currents Continues
01/09/25	NWS Austin/San Antonio: Cold Rain, Minor Icing/Snow Potential, and Cold Friday Night
01/09/25	NWS El Paso, TX/Santa Teresa, NM: Thursday Afternoon Updated Briefing
01/09/25	NWS Corpus Christi: Freeze Watch and Warning Saturday
01/09/25	Texas Special Events List
01/10/25	NWS Austin/San Antonio: Situation Report: Cold and Dry Today; Very Cold Temperatures Saturday Morning
01/10/25	NWS Shreveport, LA: Winter Weather Hazards Continue This Morning for Parts of the Four-State Region
01/10/25	Daily NWS Threat Brief for FEMA Region 6

Weather Forecast

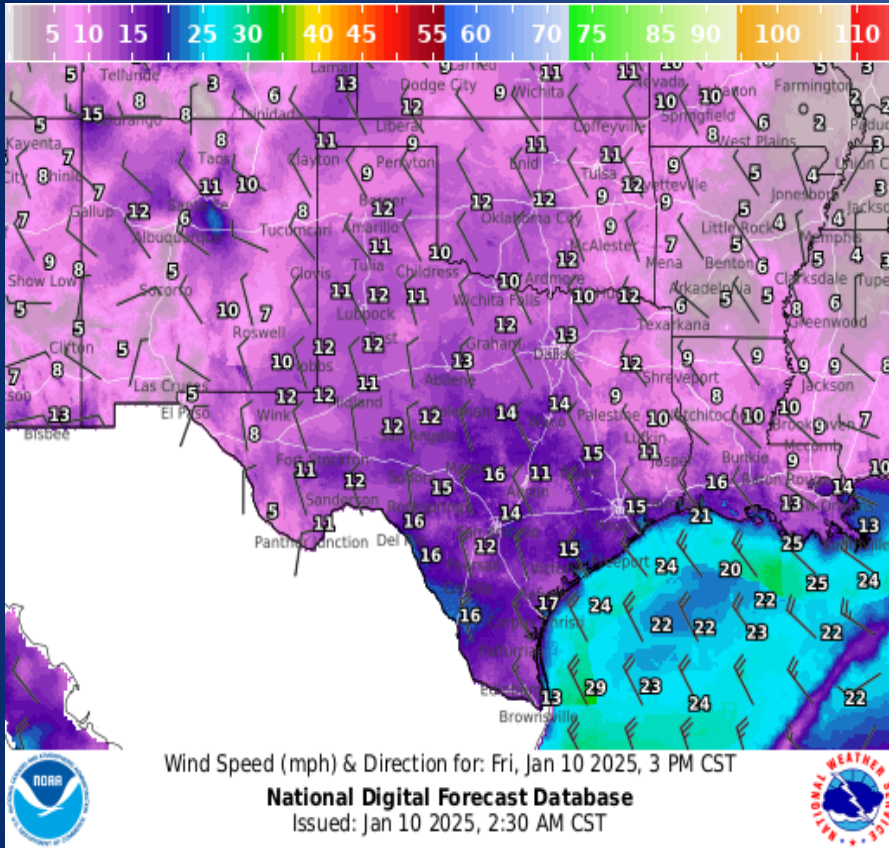


Highs

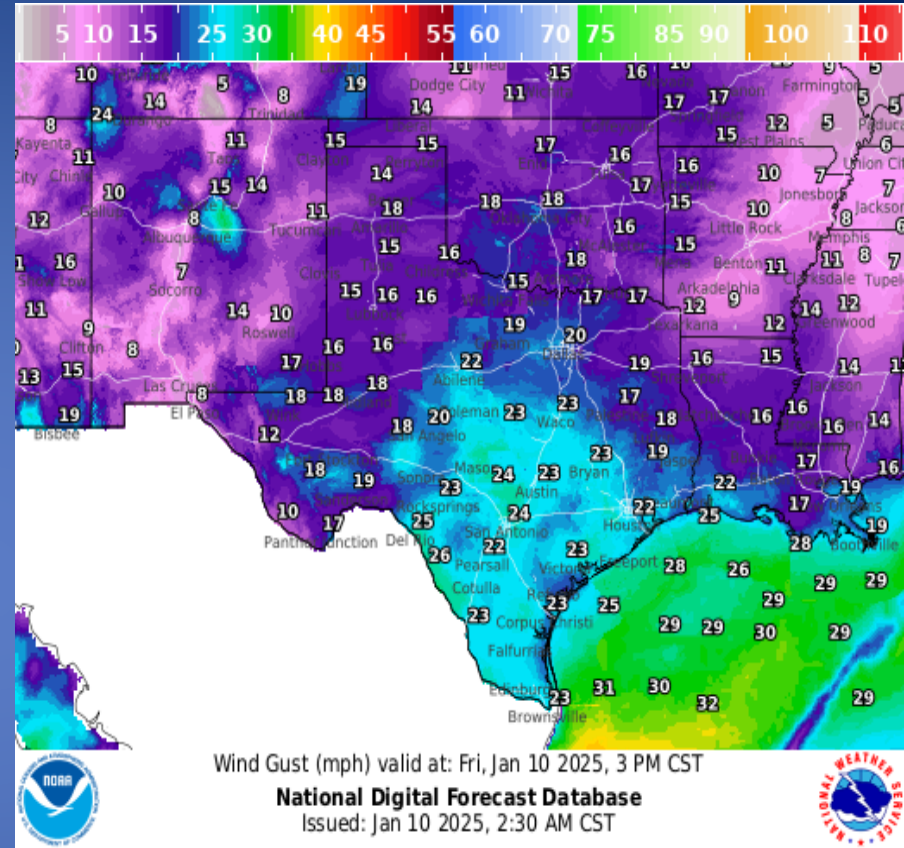


Lows

Weather Forecast

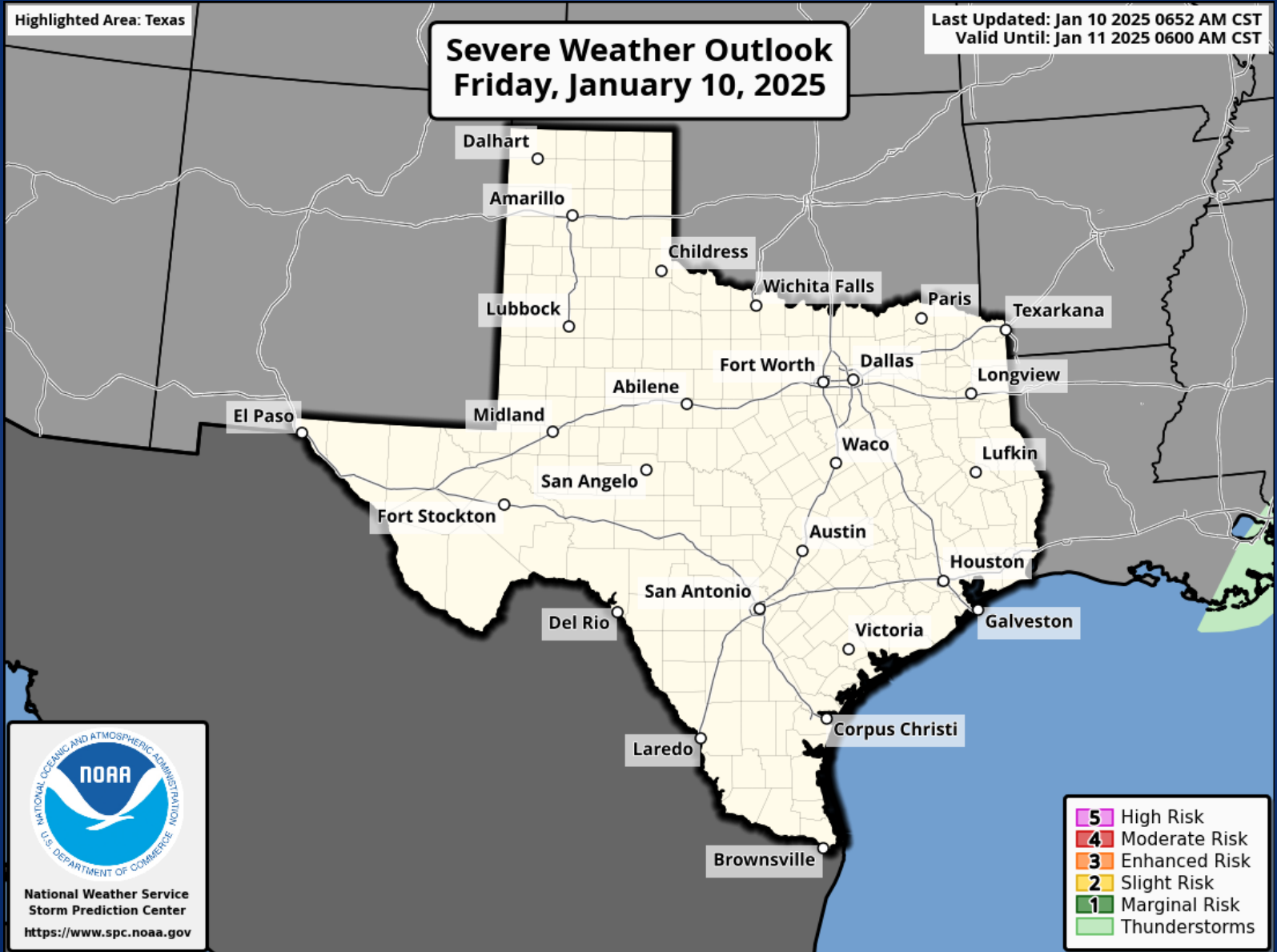


Wind Speeds



Gusts

Hazardous Weather



Hazardous Weather

When Will Conditions Improve?

Weather Forecast Office
Fort Worth, TX
Issued January 10, 2025 2:48 AM CT

Some melting will occur this afternoon, but any water left on the ground will refreeze tonight!



When will road conditions start to improve today?

DFW Metroplex:
Late Morning/Midday
Near Red River:
Early/Mid Afternoon

Worst Travel Impacts this morning and again tonight!

	Friday			Saturday						
	4 AM	8 AM	12 PM	4 PM	8 PM	12 AM	4 AM	8 AM	12 PM	4 PM
Sherman/Denison	Red	Red	Red	Yellow	Yellow	Black Ice	Black Ice	Black Ice	Black Ice	Black Ice
DFW Metroplex	Red	Red	Yellow	Yellow	Yellow	Black Ice	Black Ice	Black Ice	Black Ice	Black Ice
Paris/Sulphur Springs	Red	Red	Yellow	Yellow	Yellow	Black Ice	Black Ice	Black Ice	Black Ice	Black Ice
Waco/Temple/Killeen	Yellow	Yellow	Grey	Grey	Grey	Yellow	Yellow	Yellow	Yellow	Yellow
Palestine/Brazos Valley	Yellow	Yellow	Grey	Grey	Grey	Yellow	Yellow	Yellow	Yellow	Yellow

Impacts of Black Ice:

- Makes roads very slippery especially bridges, overpasses and shady spots
- Avoid braking & keep plenty of distance

Severity of Impacts

None Low Medium High

f t NWSFortWorth

weather.gov/fortworth

Deteriorated road conditions will continue across North Texas with low impacts in Central Texas. Improvement is expected later this morning across much of North Texas. Conditions along the Red River will not improve until early to mid afternoon. Any water on the roads will refreeze tonight into Saturday morning with hazardous conditions again for North TX!

Very Cold Friday Night/Saturday Morning

Weather Forecast Office
Fort Worth, TX
Issued January 10, 2025 4:32 AM CT

Any lingering water on roadways will have the potential to freeze.

There is a low (30%) potential for freezing fog, particularly where the snowpack remains.

What:

- Overnight lows from 15° to 25°
- Wind chills from 10° to 23°

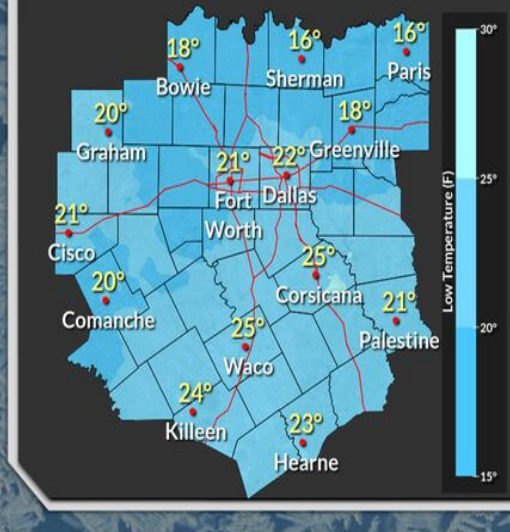
What to do:

- Keep your pipes protected! Protect outdoor/exposed pipes!
- Watch for black ice Any liquid on the ground Fri evening will freeze Fri night.

f t NWSFortWorth

weather.gov/fortworth

Low Temperatures Saturday Morning



Very cold temperatures are expected Friday night with overnight lows falling into the teens to mid 20s. Ensure you protect any exposed outdoor pipes. Temperatures will be cold enough to freeze any liquid on roadways, and black ice may become a concern. There is also a low (30%) potential for freezing fog, particularly where the snow-pack remains.

Hazardous Weather

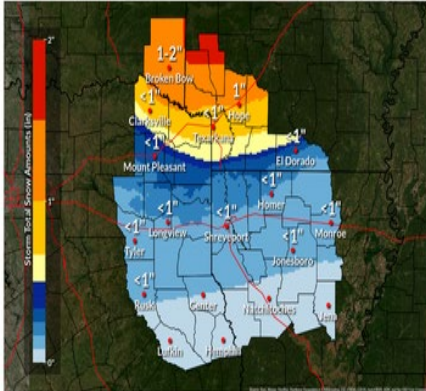


Winter Storm – Possible Additional Accumulations?

January 9th 2025
4:00 AM CST

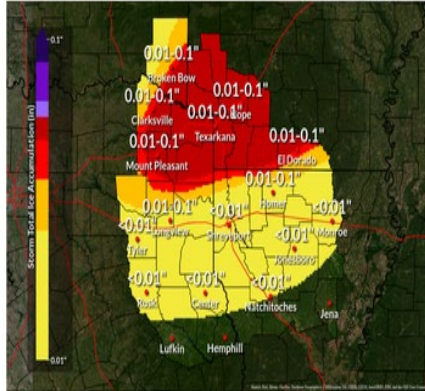
Valid: through Noon Today

Possible Additional Snow Accumulation through Noon



Cannot rule out additional snowfall in advance of the upper trough across the Four State Region. Any additional accumulation should remain across our far northern zones.

Possible Additional Ice Accumulation through Noon



Likewise, cannot rule out additional ice accumulation. Greatest impacts would likely be across the northern half of the Four State Region.

NWSShreveport

weather.gov/shv

Additional snow, sleet and ice accumulations are certainly possible through Noon today, but mainly across the northern half of the Four State Region.

Winter Storm Warning/Winter Weather Advisory

Weather Forecast Office
Shreveport, LA



Valid Through Friday Morning, January 10th

Issued January 10, 2025 4:30 AM CST

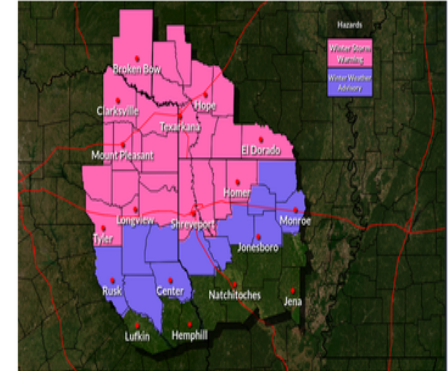
Winter Storm Warning Details

WHAT: Light mixed precipitation expected. Additional snow/sleet accumulations between 1-3 inches (mainly north of I-30), and ice accumulations up to one tenth of an inch, are expected in the warning area.

IMPACTS: Roads, especially bridges and overpasses, will likely remain slick and hazardous. Winds combined with the weight of snow and ice on tree limbs may down power lines and could cause sporadic power outages. Plan on slippery road conditions. These hazardous road conditions will likely impact Friday morning and evening commutes, especially along and north of I-30.

WHERE: Portions of south central and southwest Arkansas, southeast Oklahoma, northeast Texas & northwest Louisiana.

WHEN: Through Friday Morning.



Winter Weather Advisory Details

- Little if any additional accumulation is expected in the advisory area, but slick roadways may still persist in freezing temperatures through the morning hours.

NWSShreveport

weather.gov/shv

The Winter Weather Advisory has been extended into Nacogdoches and Shelby Counties in East Texas through Friday morning, as temperatures continue to hover near freezing across those areas. Otherwise, the Winter Storm Warning and Winter Weather Advisory remain in place across the previous locations through Friday morning.

Hazardous Weather

Freeze Warning Freeze Watch

Latest info at weather.gov/corpuschristi



3 AM - 9 AM Saturday



Warning: Inland Areas
Watch: Coastal Areas



→ Lows: 25° to 32°
→ Wind Chills: 25° to 30°

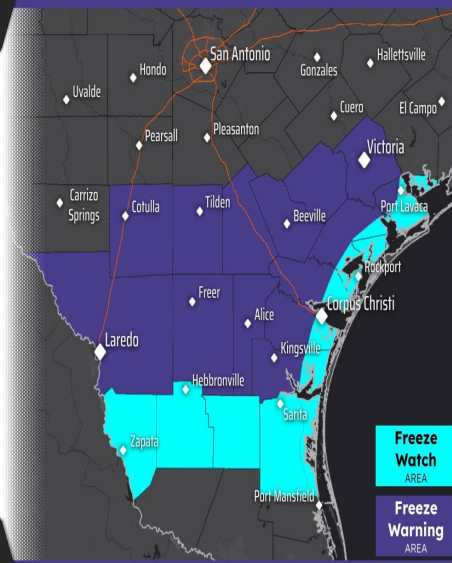
Protect: 
People - Pets - Plants - Pipes



NATIONAL WEATHER SERVICE
CORPUS CHRISTI

Follow:   @NWSCorpus

Updated: January 9, 2025



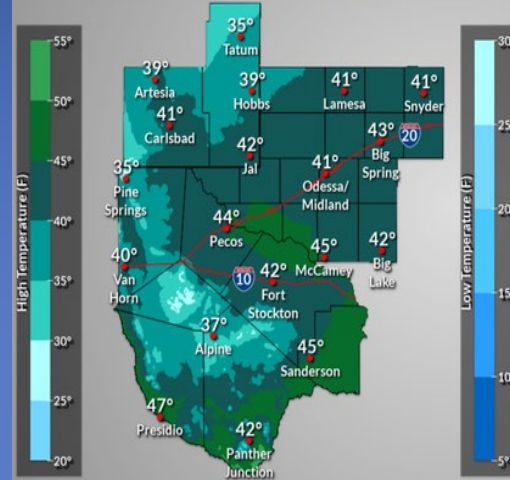
Another Chilly Day

January 10, 2025

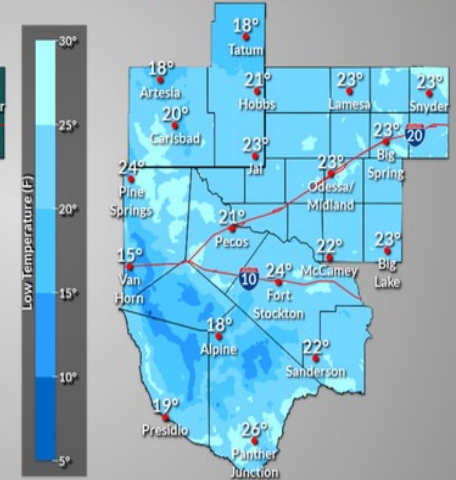
5:14 AM

Highs will struggle to get into the 40s today while lows drop back into the 20s.

Today's High Temperatures



Tonight's Low Temperatures



National Oceanic and Atmospheric Administration
U.S. Department of Commerce

National Weather Service
Midland/Odessa, TX

A Freeze Warning is in effect from 3 AM until 9 AM Saturday for the inland areas with a Freeze Watch in effect for the coastal areas. Lows are expected to drop to 25-32 degrees. Take action to protect your people, your pets, your plants, and your pipes.

A reinforcing surge of cold air moving through the area this morning keeps temperatures well below normal today and tonight. Highs will reach the 40s before temperatures drop back down into the 20s tonight. All moisture has moved east and no more precipitation is expected.

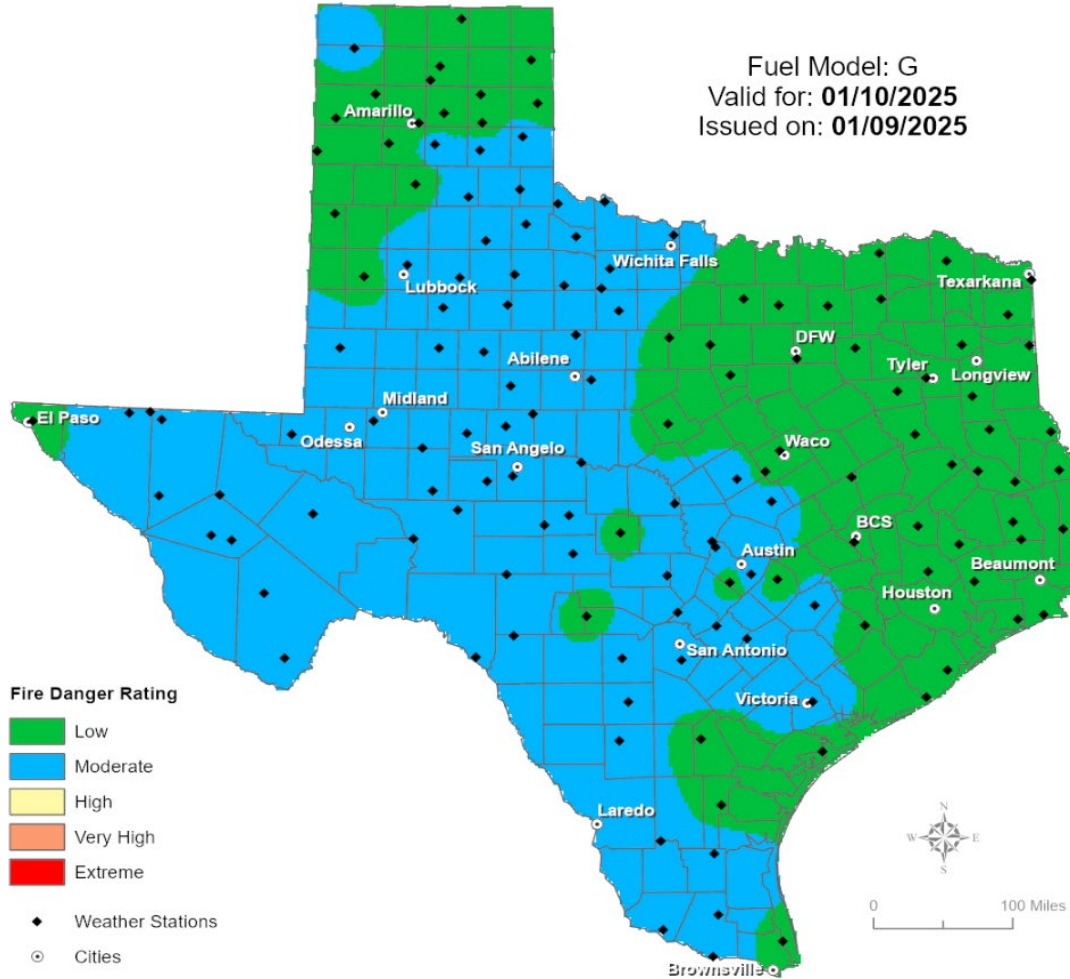
Weather Warnings/Advisories Issued

DATE	WARNING TYPE	LOCATION
01/09/25	Winter Storm Warning	Archer and Clay Counties
01/09/25	Coastal Flood Advisory	Brazoria, Galveston, Jefferson, and Matagorda Counties
01/09/25	Flood Warning	Cass, Franklin, Hunt, Marion, Morris, Rockwall, and Titus Counties
01/09/25	Freeze Warning	Bee, Calhoun, Duval, Goliad, Jim Wells, Kleberg, La Salle, Live Oak, McMullen, Refugio, San Patricio, Victoria and Webb Counties
01/09/25	Flood Advisory	Galveston County

Fire Danger Forecast

Forecast Fire Danger

Fuel Model: G
Valid for: 01/10/2025
Issued on: 01/09/2025



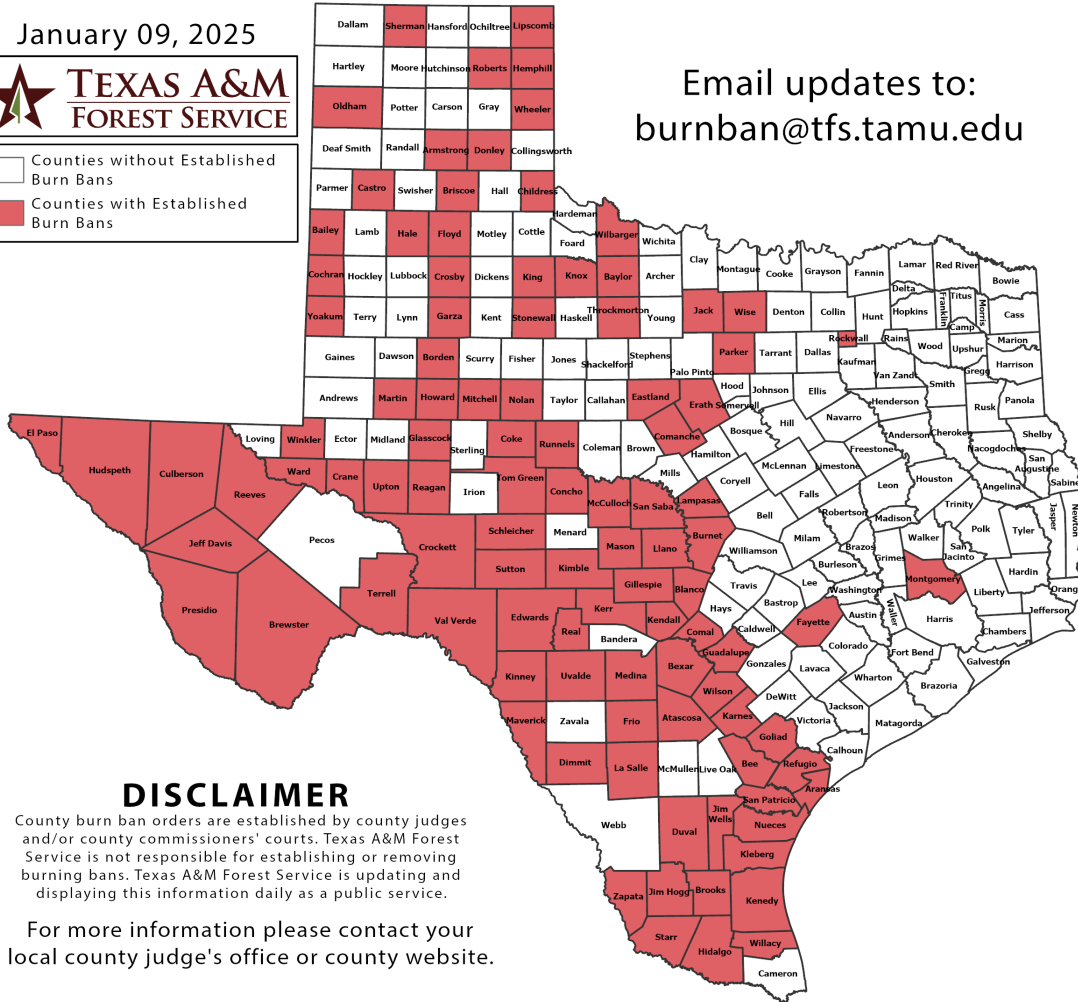
Burn Ban

OUTDOOR BURN BANS

January 09, 2025



Counties without Established Burn Bans
 Counties with Established Burn Bans



Email updates to:
burnban@tfs.tamu.edu

Counties with Burn Bans: 102

- Aransas
- Armstrong
- Atascosa
- Bailey
- Baylor
- Bee
- Bexar
- Blanco
- Borden
- Brewster
- Briscoe
- Brooks
- Burnet
- Castro
- Childress
- Cochran
- Coke
- Comal
- Comanche
- Concho
- Crane
- Crockett
- Crosby
- Culberson
- Dimmit
- Donley
- Duval
- Eastland
- Edwards
- El Paso
- Erath
- Fayette
- Frio
- Garza
- Gillespie
- Glasscock
- Goliad
- Guadalupe
- Hale
- Hemphill
- Hidalgo
- Howard
- Hudspeth
- Jack
- Jeff Davis
- Jim Hogg
- Jim Wells
- Karnes
- Kendall
- Kenedy
- Kerr
- Kimble
- King
- Kinney
- Kleberg
- Knox
- Lampasas
- La Salle
- Lipscomb
- Llano
- McCulloch
- Martin
- Mason
- Erath
- Fayette
- Frio
- Maverick
- Medina
- Mitchell
- Floyd
- Nolan
- Nueces
- Oldham
- Parker
- Presidio
- Reagan
- Real
- Reeves
- Refugio
- Roberts
- Rockwall
- Runnels
- San Patricio
- San Saba
- Schleicher
- Sherman
- Starr
- Stonewall
- Sutton
- Terrell
- Throckmorton
- Tom Green
- Upton
- Uvalde
- Val Verde
- Ward
- Wheeler
- Wilbarger
- Willacy
- Wilson
- Winkler
- Wise
- Yoakum
- Zapata

DISCLAIMER

County burn ban orders are established by county judges and/or county commissioners' courts. Texas A&M Forest Service is not responsible for establishing or removing burning bans. Texas A&M Forest Service is updating and displaying this information daily as a public service.

For more information please contact your local county judge's office or county website.

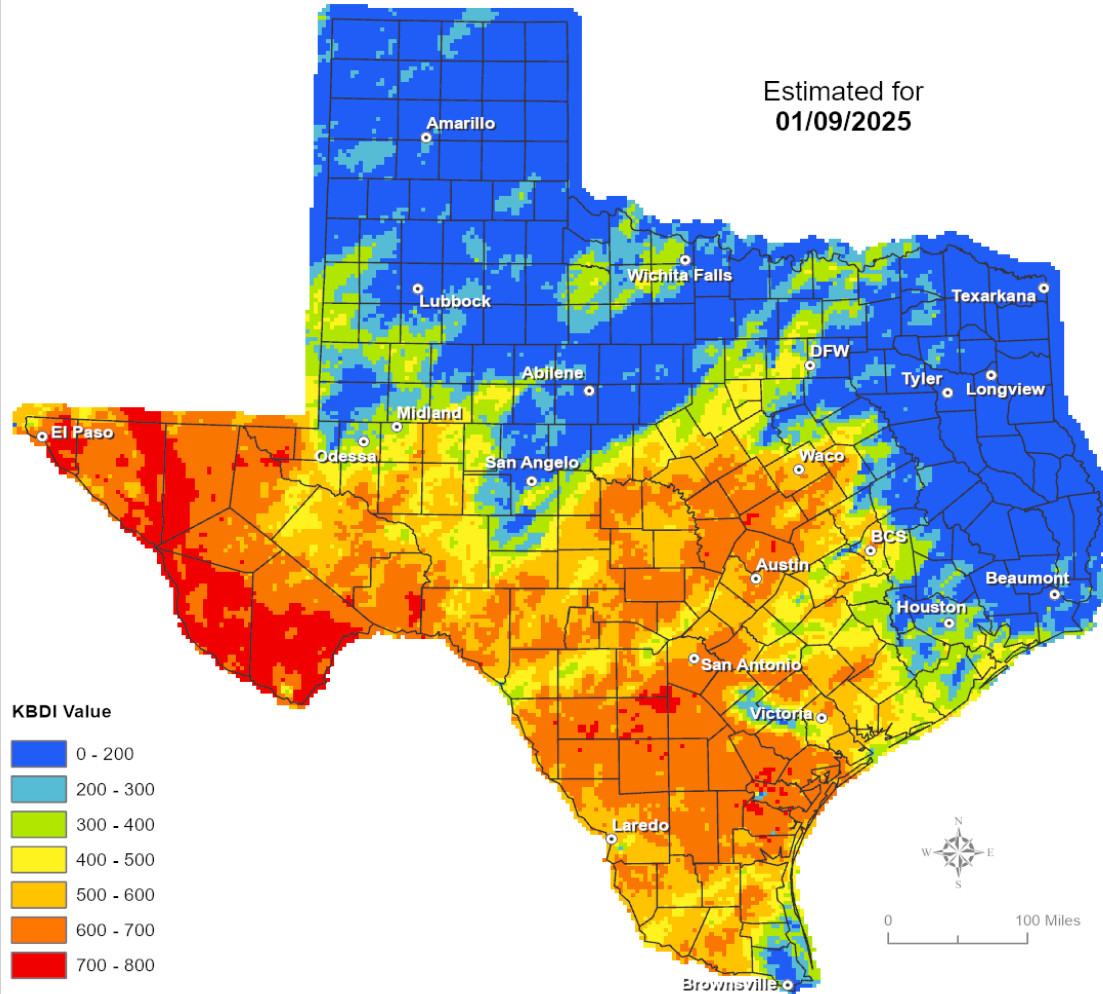
RED FLAG WARNINGS: www.weather.gov
Additional map formats available at <https://tfsweb.tamu.edu/Burnbans/>

Keetch-Byram Drought Index

Keetch-Byram Drought Index

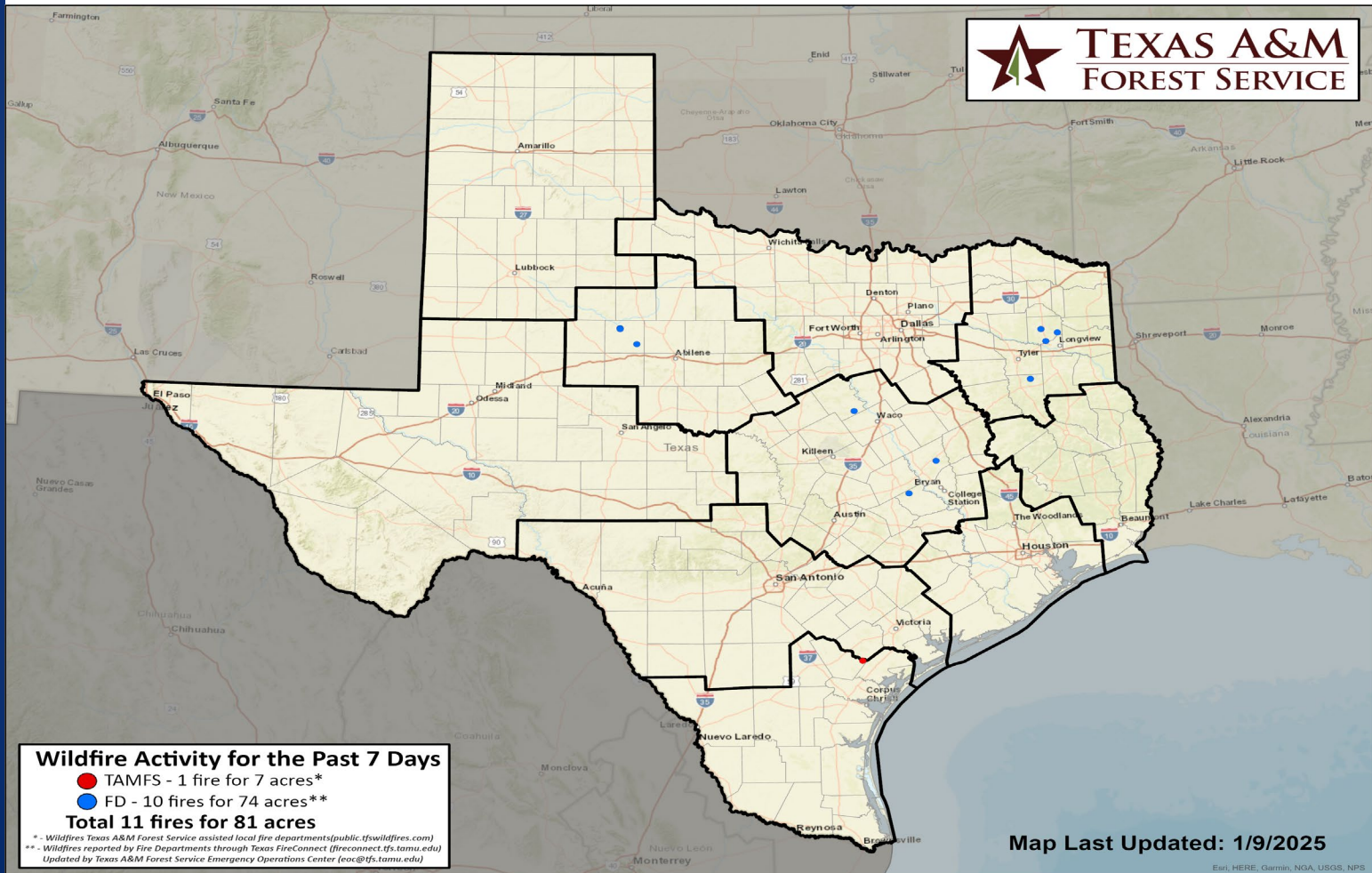
(4 km x 4 km resolution)

Estimated for
01/09/2025



Fire Activity (*Last 24 Hours)

Report of 1 (No Change) fires and 90 (No Change) acres have been burned this year. There are 102 (No Change) counties with burn bans. The Keetch–Byram Drought Index list contains 100 (No Change) counties with an average over 400.



Training

DATES		TITLE	COURSE	LOCATION
01/06/25	01/10/25	All-Hazards Incident Management Team	O-305	El Paso
01/07/25	01/10/25	Debris Management	G-202	Austin
01/07/25	01/09/25	Intermediate Incident Command System for Expanding Incidents	G-300	Lubbock
01/10/25	01/12/25	Community Emergency Response Team Basic Training	G-317	Leander

Statewide Significant Events

DATES		LOCATION	EVENT
01/10/25	01/10/25	Arlington	89 th Goodyear Cotton Bowl – CFP Quarterfinals – AT&T