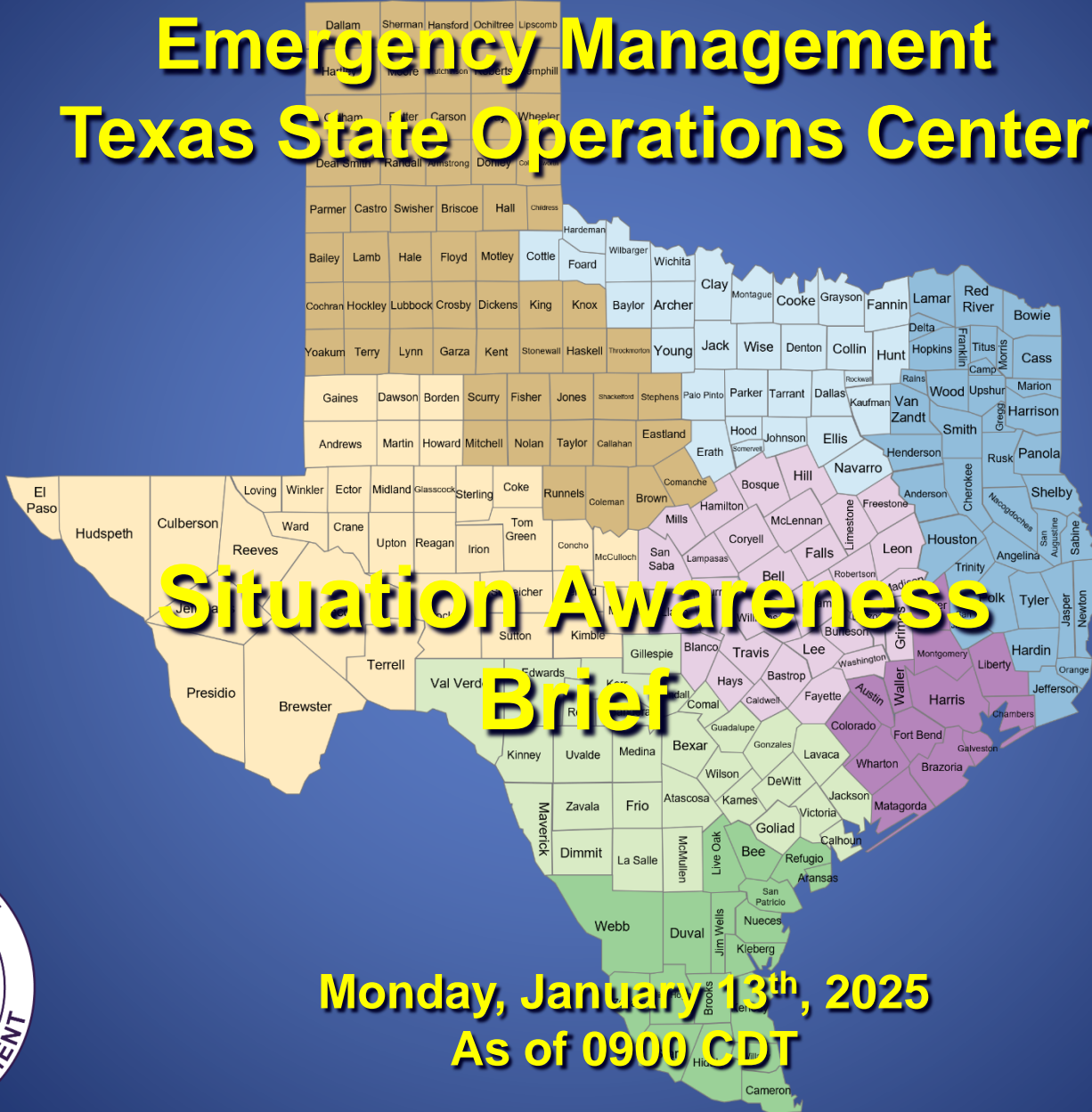


Texas Division of Emergency Management Texas State Operations Center



Monday, January 13th, 2025
As of 0900 CDT

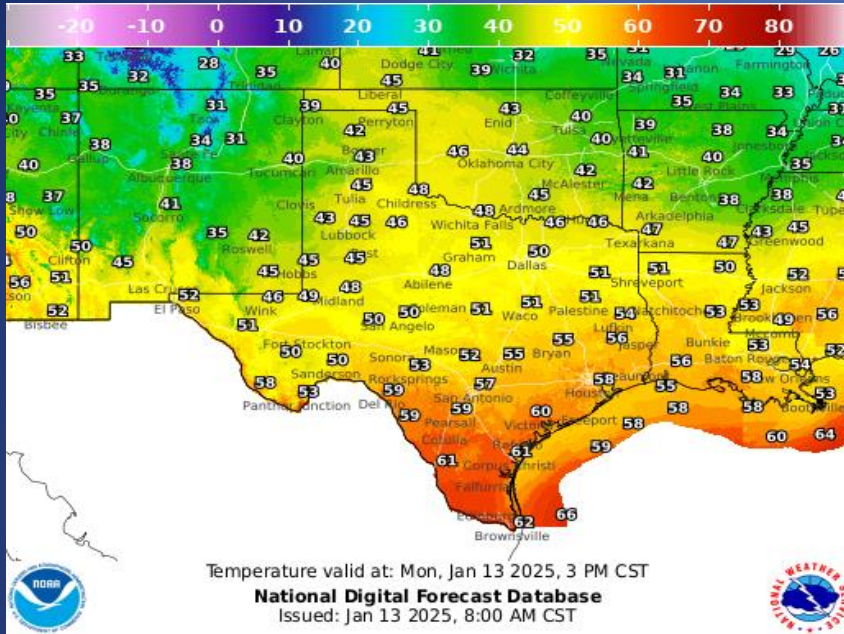
Incidents Reported to the State Operations Center (last 24 hours)

DATE	SUBJECT	LOCATION
01/12/25	Final Report of the Boil Water Notice	Polk County
01/12/25	Initial Report of Boil Water Notice	Cottle County
01/12/25	Final Report of a Boil Water Notice	Harrison County
01/12/25	Final Report of the Boil Water Notice	Polk County
01/12/25	Final Report of a Boil Water Notice	Harrison County
01/12/25	Initial Report of a Boil Water Notice	Wilson County

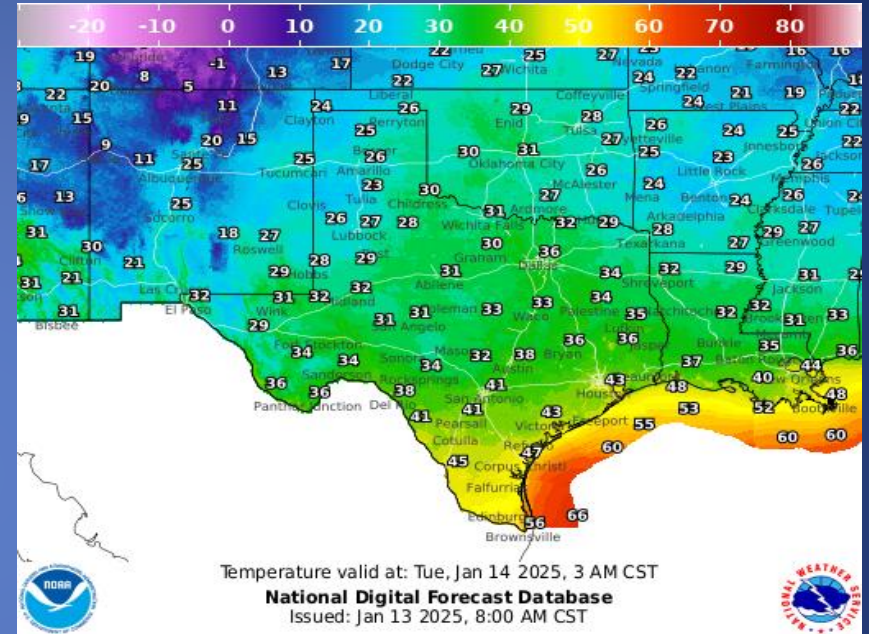
Informational Products Distributed by the State Operations Center

DATE	SUBJECT
01/12/25	NWS Brownsville: Arctic Blast possible next weekend into 3rd full week of January (Jan 18-24)
01/12/25	NWS Southern Region ROC: State of Texas Weekly Outlook - Monday, Jan 13, 2025, through Sunday, Jan 19, 2025
01/13/25	NWS El Paso, TX/Santa Teresa, NM: Hazardous Weather Outlook

Weather Forecast

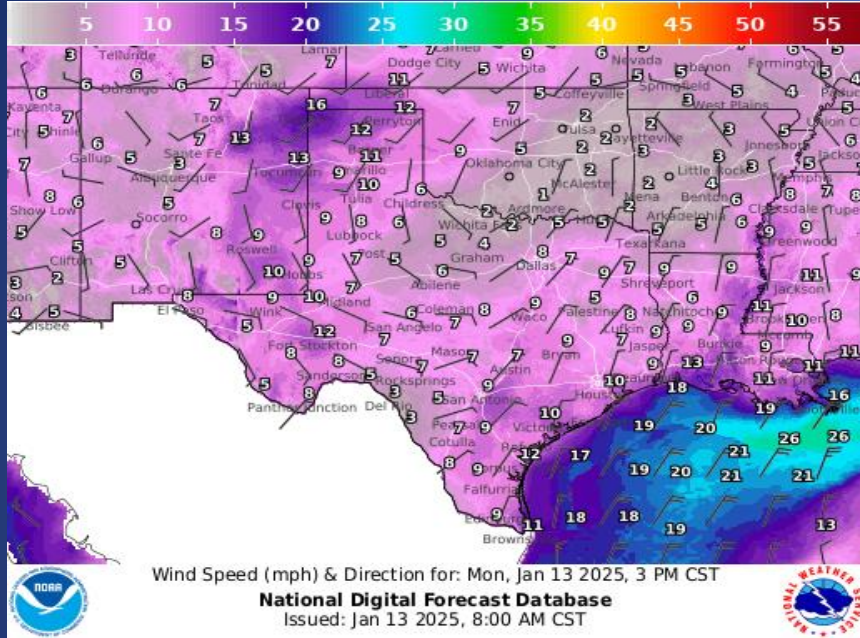


Highs

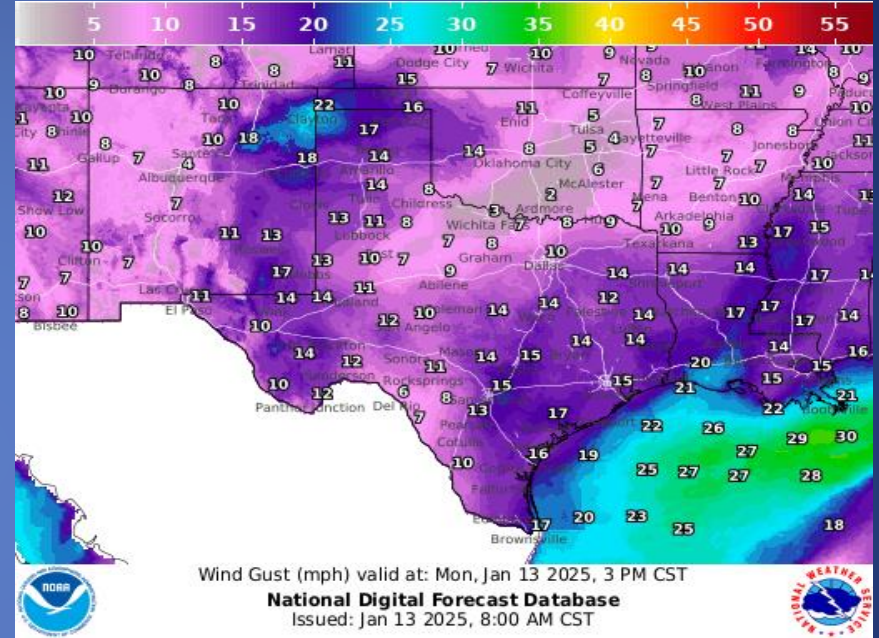


Lows

Weather Forecast



Wind Speeds



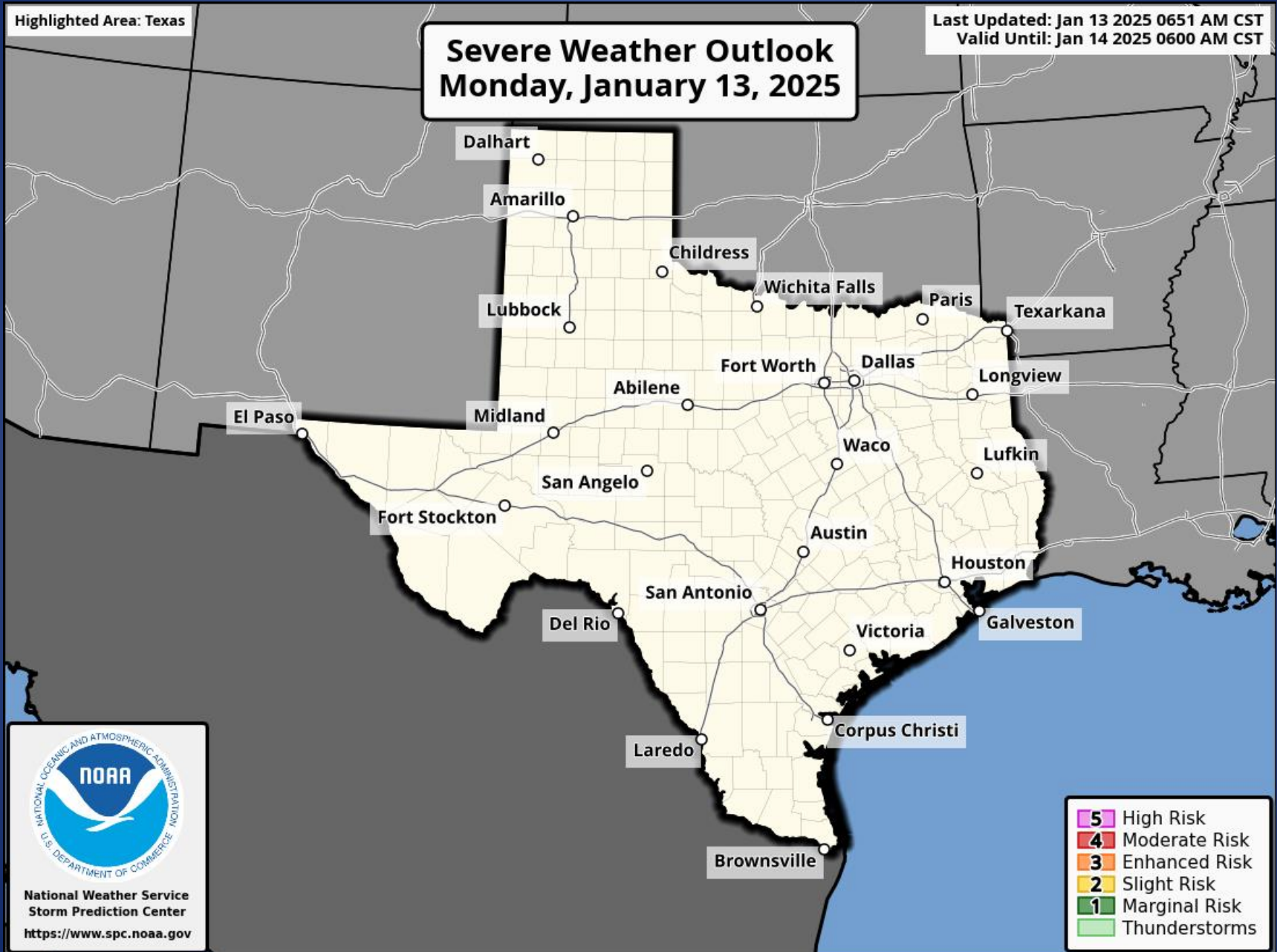
Gusts

Hazardous Weather

Highlighted Area: Texas

Severe Weather Outlook Monday, January 13, 2025

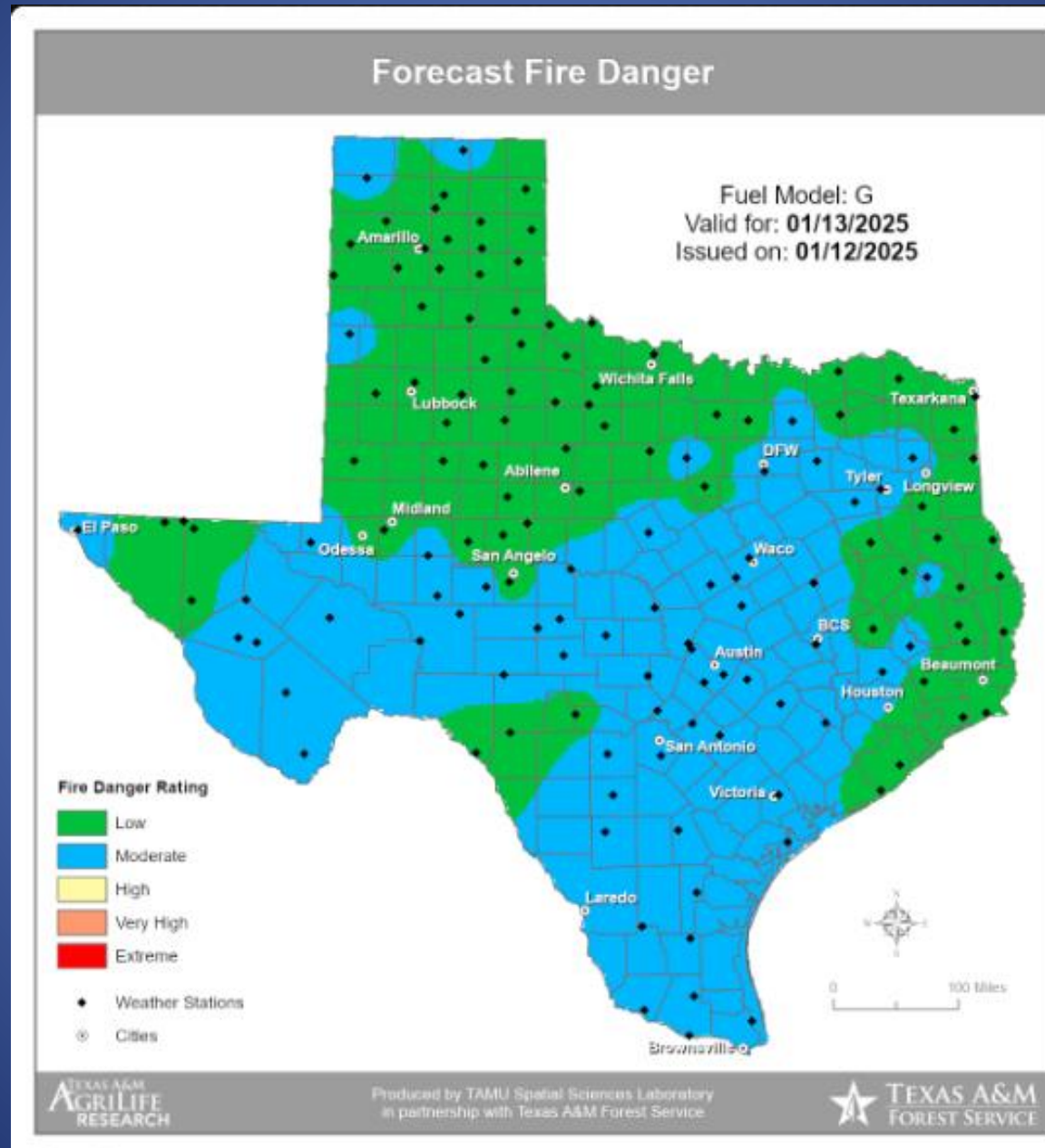
Last Updated: Jan 13 2025 0651 AM CST
Valid Until: Jan 14 2025 0600 AM CST



- 5 High Risk
- 4 Moderate Risk
- 3 Enhanced Risk
- 2 Slight Risk
- 1 Marginal Risk
- Thunderstorms



Fire Danger Forecast



Burn Ban

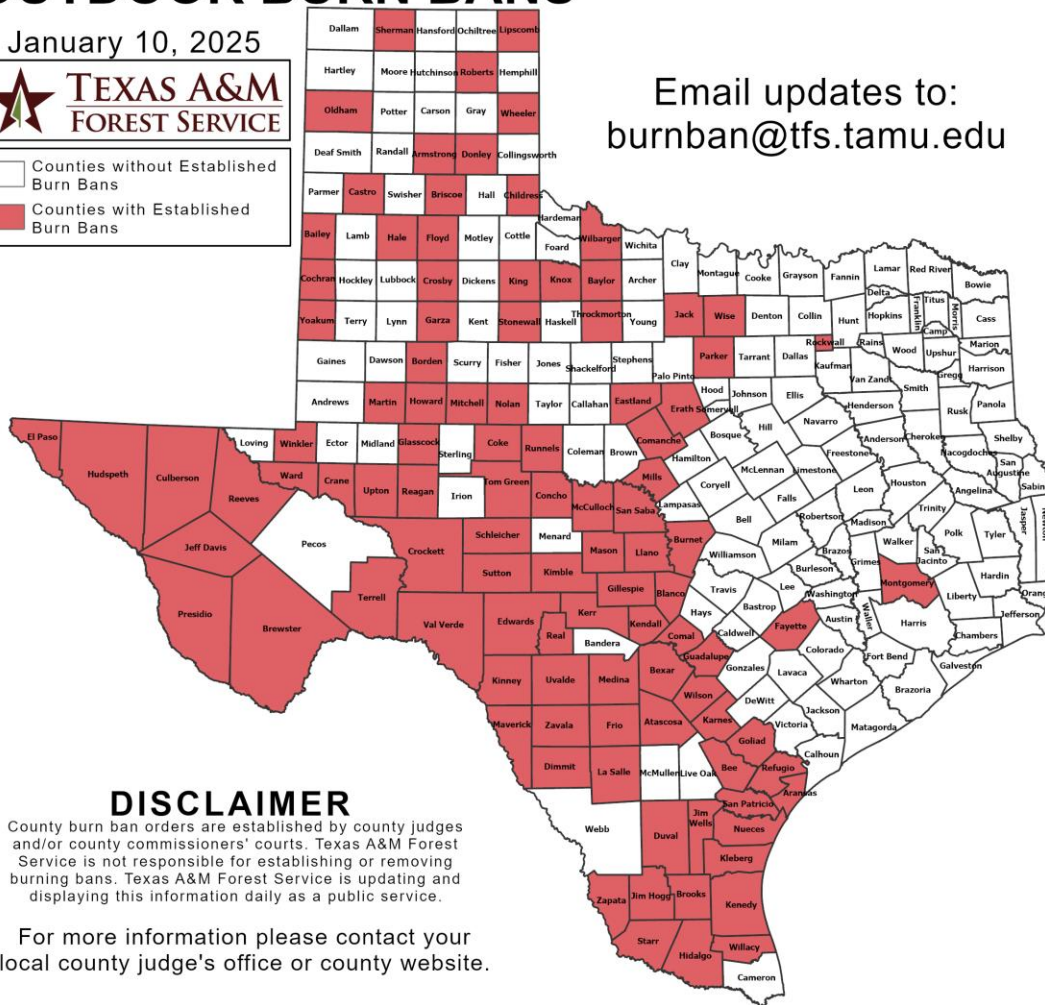
OUTDOOR BURN BANS

January 10, 2025



Counties without Established Burn Bans
 Counties with Established Burn Bans

Email updates to:
burnban@tfs.tamu.edu



Counties with Burn Bans: 102

- Aransas
- Armstrong
- Atascosa
- Bailey
- Baylor
- Bee
- Bexar
- Blanco
- Borden
- Brewster
- Briscoe
- Brooks
- Burnet
- Castro
- Childress
- Cochran
- Coke
- Comal
- Comanche
- Concho
- Crane
- Crockett
- Crosby
- Culberson
- Dimmit
- Donley
- Duval
- Eastland
- Edwards
- El Paso
- Erath
- Fayette
- Floyd
- Frio
- Garza
- Gillespie
- Glasscock
- Goliad
- Guadalupe
- Hale
- Hidalgo
- Howard
- Hudspeth
- Jack
- Jeff Davis
- Jim Hogg
- Jim Wells
- Karnes
- Kendall
- Kenedy
- Kerr
- Kimble
- King
- Kinney
- Kleberg
- Knox
- La Salle
- Lipscomb
- Llano
- McCulloch
- Martin
- Mason
- Maverick
- Medina
- Mills
- Mitchell
- Montgomery
- Nolan
- Nueces
- Oldham
- Parker
- Presidio
- Reagan
- Real
- Reeves
- Refugio
- Roberts
- Rockwall
- Runnels
- San Patricio
- San Saba
- Schleicher
- Sherman
- Starr
- Stonewall
- Sutton
- Terrell
- Throckmorton
- Tom Green
- Upton
- Uvalde
- Val Verde
- Ward
- Wheeler
- Wilbarger
- Willacy
- Winkler
- Wise
- Yoakum
- Zapata
- Zavala

DISCLAIMER

County burn ban orders are established by county judges and/or county commissioners' courts. Texas A&M Forest Service is not responsible for establishing or removing burning bans. Texas A&M Forest Service is updating and displaying this information daily as a public service.

For more information please contact your local county judge's office or county website.

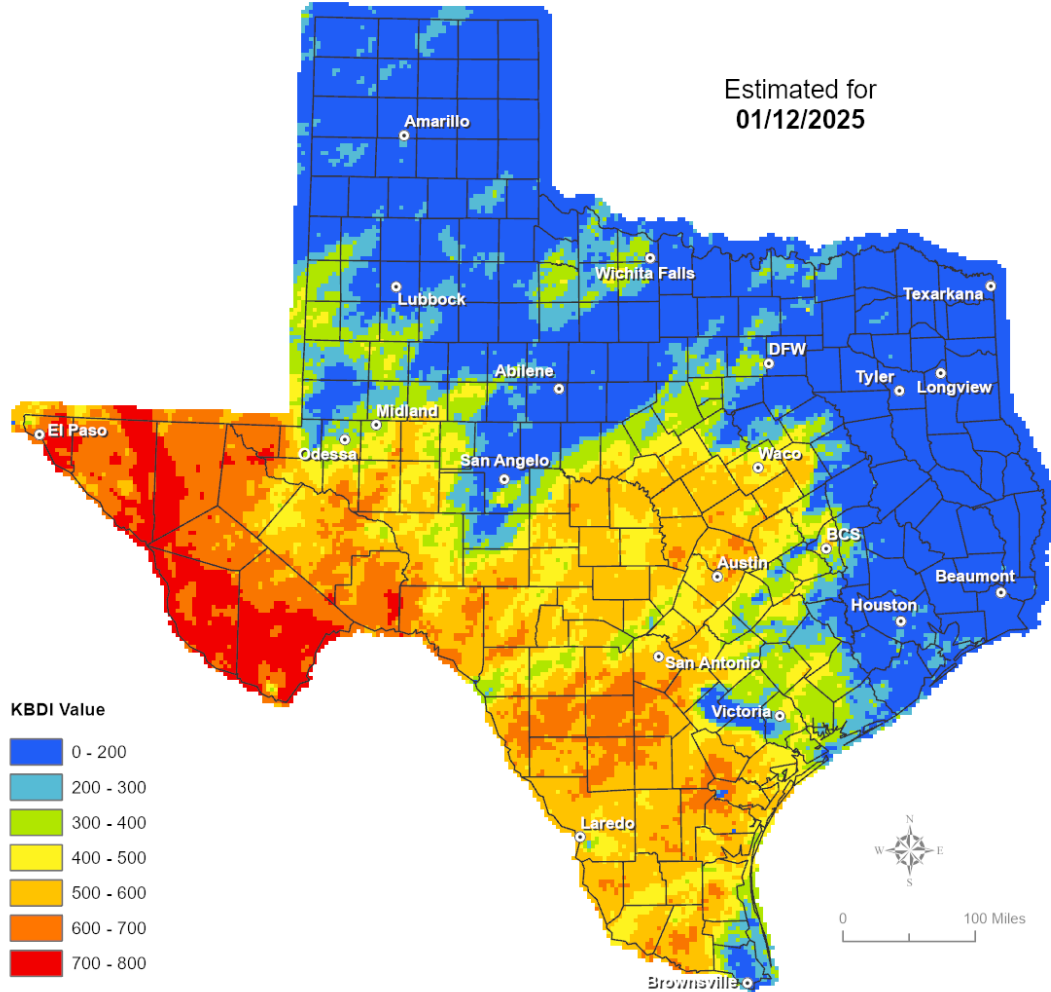
RED FLAG WARNINGS: www.weather.gov
 Additional map formats available at <https://tfsweb.tamu.edu/Burnbans/>

Keetch-Byram Drought Index

Keetch-Byram Drought Index

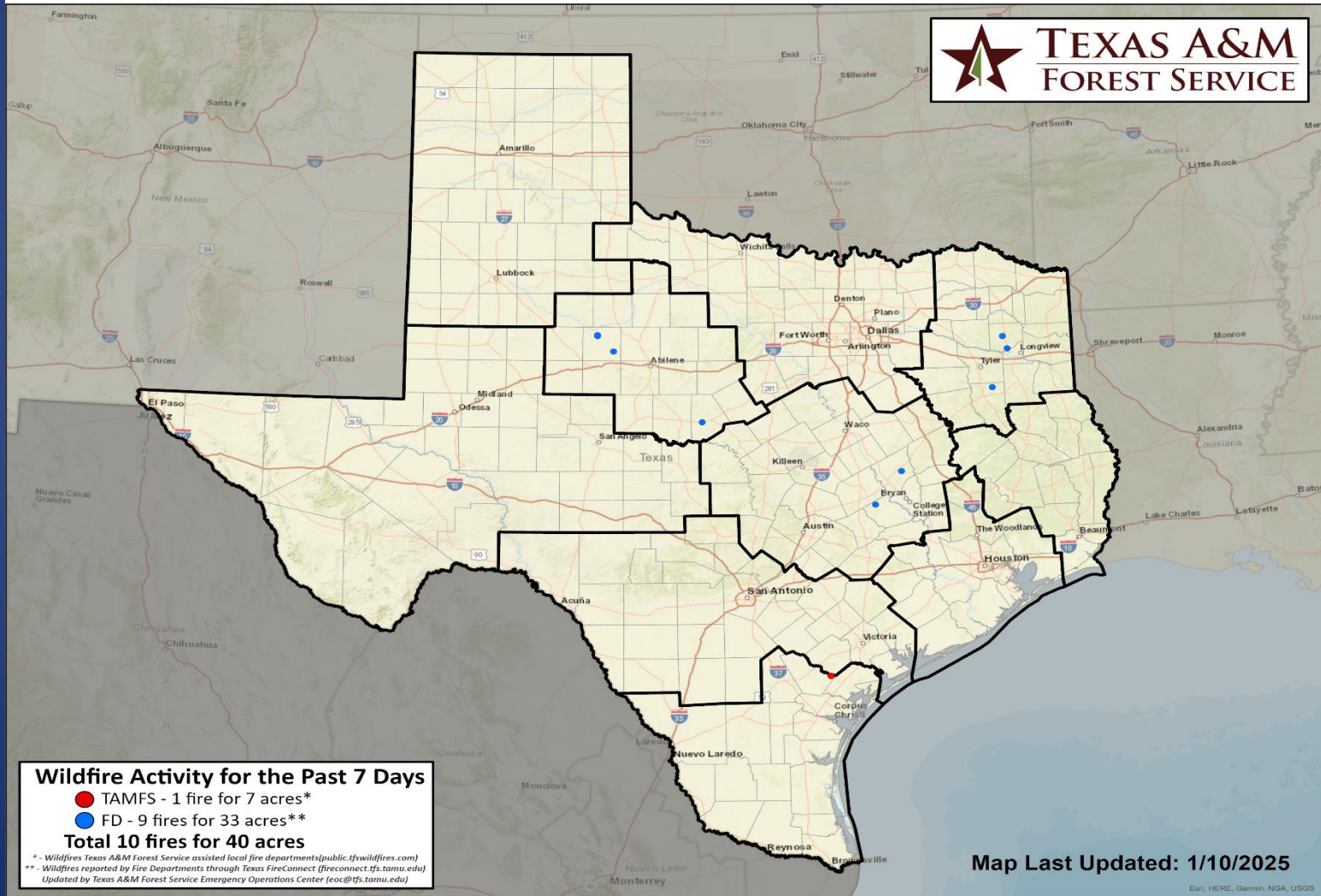
(4 km x 4 km resolution)

Estimated for
01/12/2025



Fire Activity (*Last 24 Hours)

Report of 2 (No Change) fires and 97 (No Change) acres have been burned this year. There are 102 (no change) counties with burn bans. The Keetch–Byram Drought Index list contains 79 (No Change) counties with an average over 400.



Training

DATES		TITLE	COURSE	LOCATION
01/13/25	01/13/25	National Incident Management System Overview for Senior Officials	G-402	Galveston
01/13/25	01/15/25	Intermediate Incident Command System for Expanding Incidents	G-300	San Antonio
01/13/25	01/15/25	Intermediate Incident Command System for Expanding Incidents	G-300	Houston
01/13/25	01/15/25	Intermediate Incident Command System for Expanding Incidents	G-300	Kerrville
01/13/25	01/14/25	Homeland Security Exercise and Evaluation Program	L-146	Merkel