

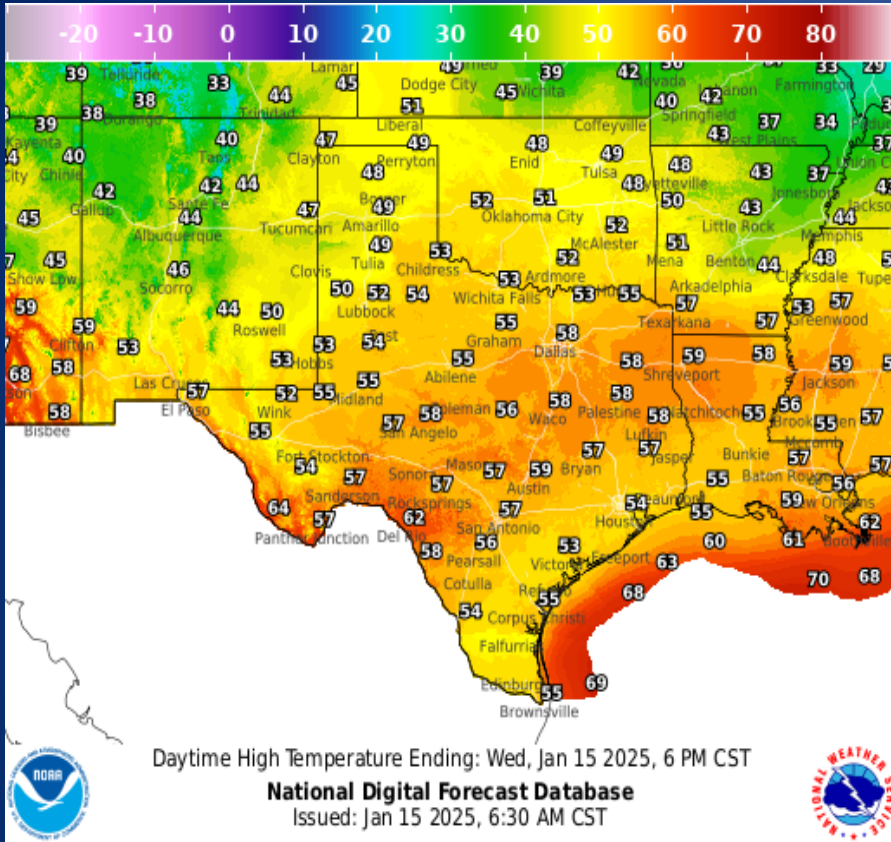
Incidents Reported to the State Operations Center (last 24 hours)

DATE	SUBJECT	LOCATION
01/14/25	Final Report of a Boil Water Notice	Marion County
01/14/25	Initial Report of a Railroad Incident	Panola County
01/14/25	Initial Report of a Boil Water Notice	Hidalgo County
01/14/25	Initial Report of a Water Main Break	Wilson County
01/14/25	PLB Incident #25I0436 Opened	Kerr County
01/14/25	Final Report of the Boil Water Notice	Jefferson County
01/14/25	Final Report of the Railroad Incident	Panola County
01/14/25	PLB Incident #25I0436 Closed	Kerr County
01/14/25	Final Report of a Boil Water Notice	Austin County
01/14/25	Final Report of the Boil Water Notice	Matagorda County

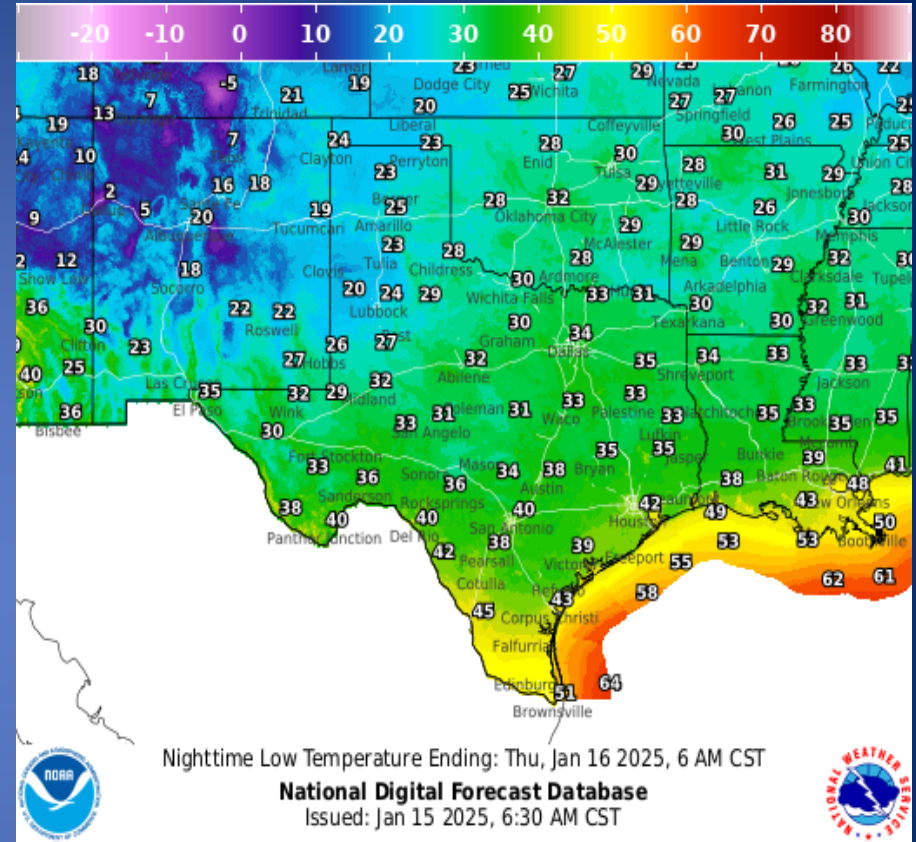
Informational Products Distributed by the State Operations Center

DATE	SUBJECT
01/14/25	Building Resilient Infrastructure and Communities Grant Funding Opportunity
01/14/25	NWS Houston/Galveston: Much colder air and possible wintry precipitation early next week
01/14/25	NWS Austin/San Antonio: Arctic Air Returns to South-Central Texas Early Next Week
01/15/25	NWS Lake Charles, LA: DSS Cold Weather Packet Wed AM
01/15/25	Daily NWS Threat Brief for FEMA Region 6

Weather Forecast

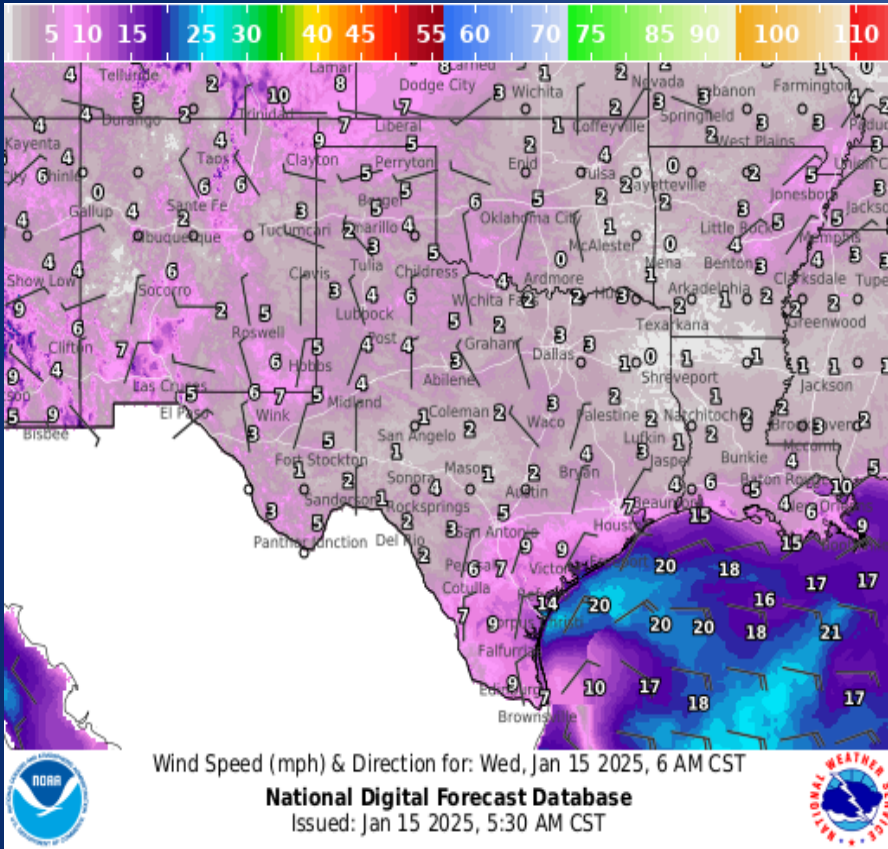


Highs

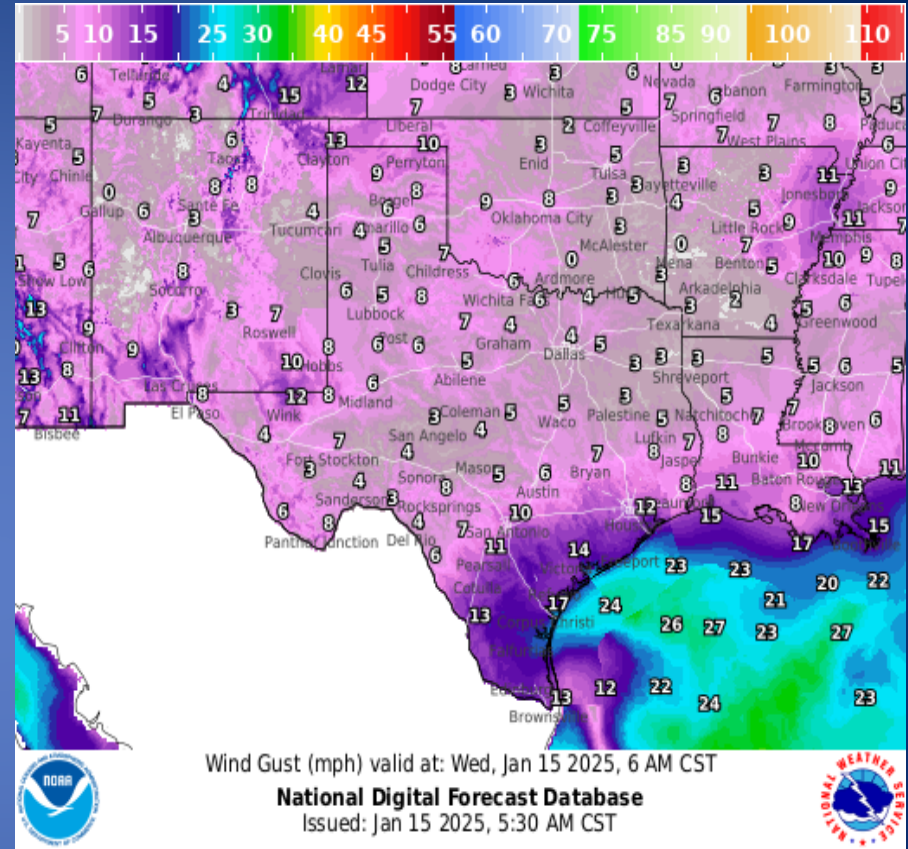


Lows

Weather Forecast

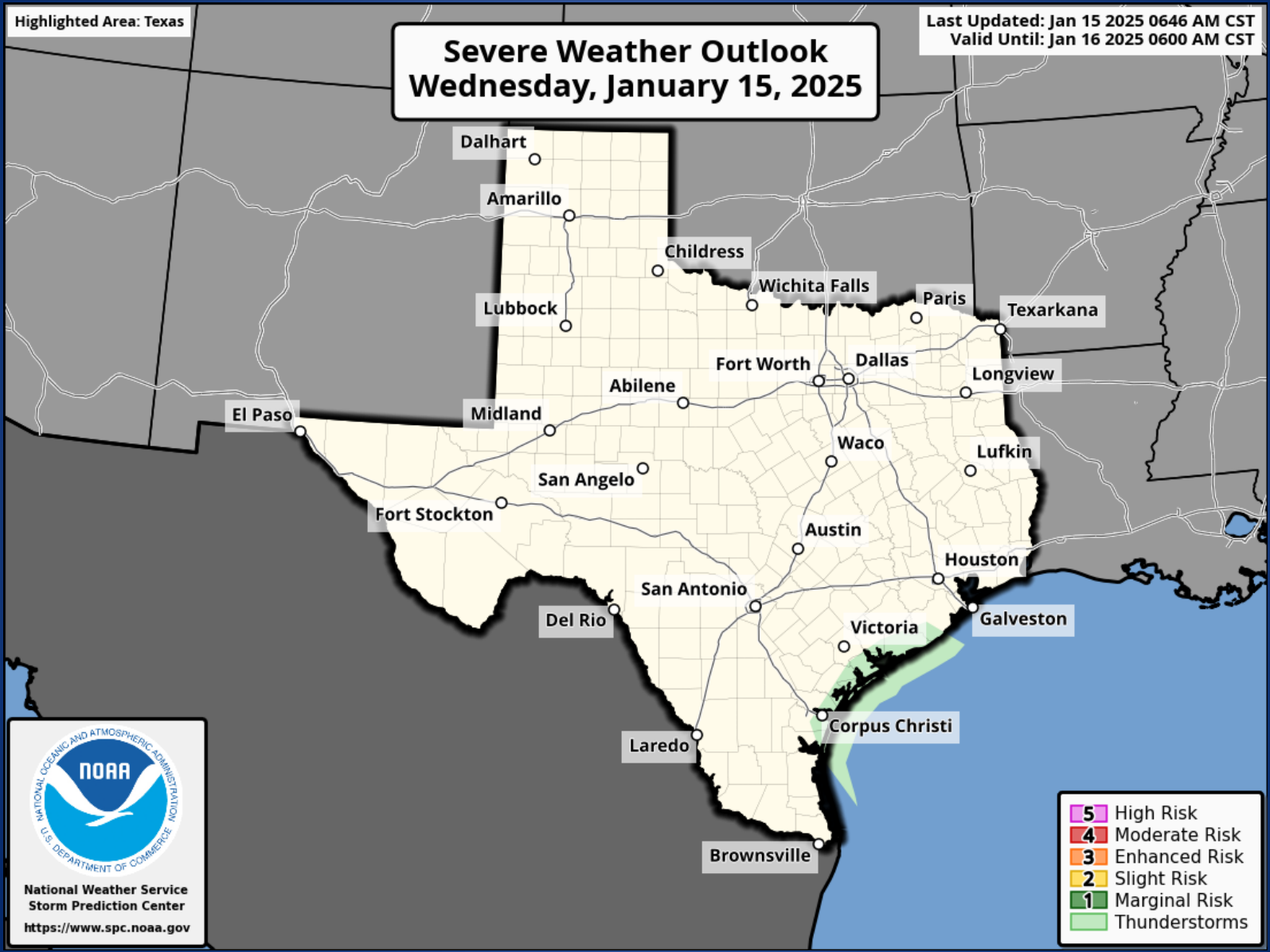


Wind Speeds



Gusts

Hazardous Weather



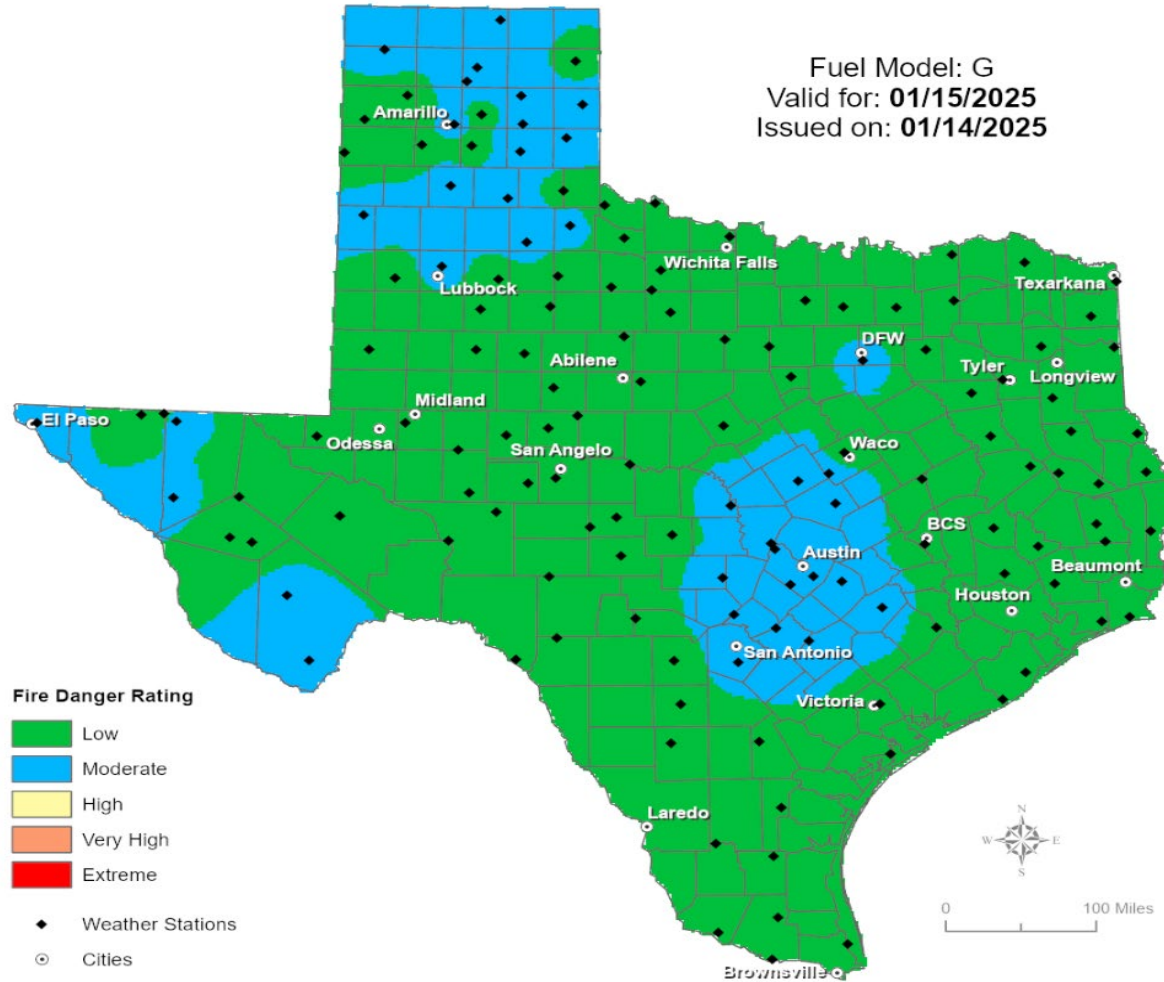
Weather Warnings/Advisories Issued

DATE	WARNING TYPE	LOCATION
01/15/25	Flood Warning	Angelina, Houston, Polk, Trinity and Tyler Counties

Fire Danger Forecast

Forecast Fire Danger

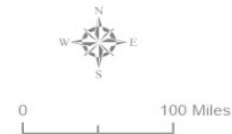
Fuel Model: G
Valid for: **01/15/2025**
Issued on: **01/14/2025**



Fire Danger Rating

- Low
- Moderate
- High
- Very High
- Extreme

- Weather Stations
- Cities



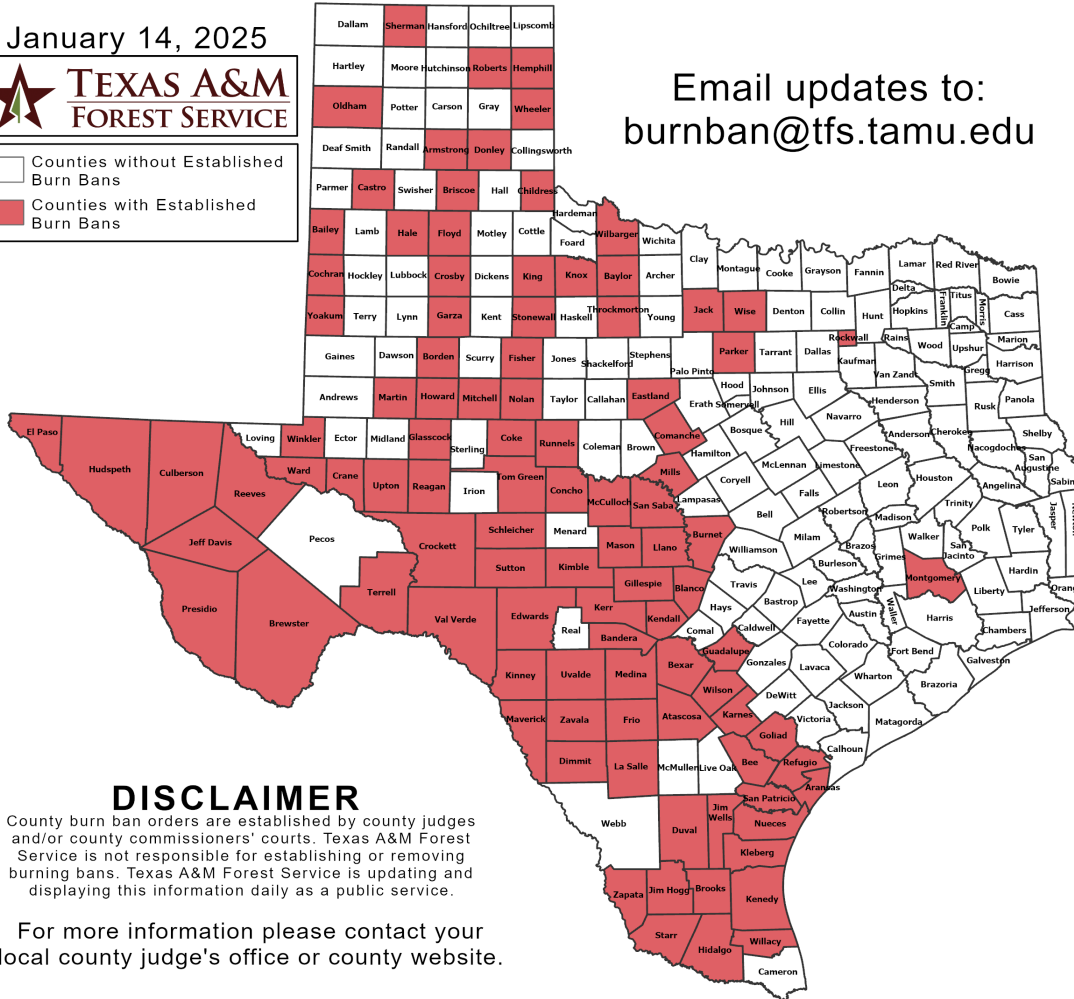
Burn Ban

OUTDOOR BURN BANS

January 14, 2025



Counties without Established Burn Bans
 Counties with Established Burn Bans



Email updates to:
burnban@tfs.tamu.edu

Counties with Burn Bans: 100

- | | | |
|-----------|------------|--------------|
| Aransas | Gillespie | Oldham |
| Armstrong | Glasscock | Parker |
| Atascosa | Goliad | Presidio |
| Bailey | Guadalupe | Reagan |
| Bandera | Hale | Reeves |
| Baylor | Hemphill | Refugio |
| Bee | Hidalgo | Roberts |
| Bexar | Howard | Rockwall |
| Blanco | Hudspeth | Runnels |
| Borden | Jack | San Patricio |
| Brewster | Jeff Davis | San Saba |
| Briscoe | Jim Hogg | Schleicher |
| Brooks | Jim Wells | Sherman |
| Burnet | Karnes | Starr |
| Castro | Kendall | Stonewall |
| Childress | Kenedy | Sutton |
| Cochran | Kerr | Terrell |
| Coke | Kimble | Throckmorton |
| Comanche | King | Tom Green |
| Concho | Kinney | Upton |
| Crane | Kleberg | Uvalde |
| Crockett | Knox | Val Verde |
| Crosby | La Salle | Ward |
| Culberson | Llano | Wheeler |
| Dimmit | McCulloch | Willacy |
| Donley | Martin | Willson |
| Duval | Mason | Winkler |
| Eastland | Maverick | Winkler |
| Edwards | Medina | Wise |
| El Paso | Mills | Yoakum |
| Fisher | Mitchell | Zapata |
| Floyd | Montgomery | Zavala |
| Frio | Nolan | |
| Garza | Nueces | |

DISCLAIMER

County burn ban orders are established by county judges and/or county commissioners' courts. Texas A&M Forest Service is not responsible for establishing or removing burning bans. Texas A&M Forest Service is updating and displaying this information daily as a public service.

For more information please contact your local county judge's office or county website.

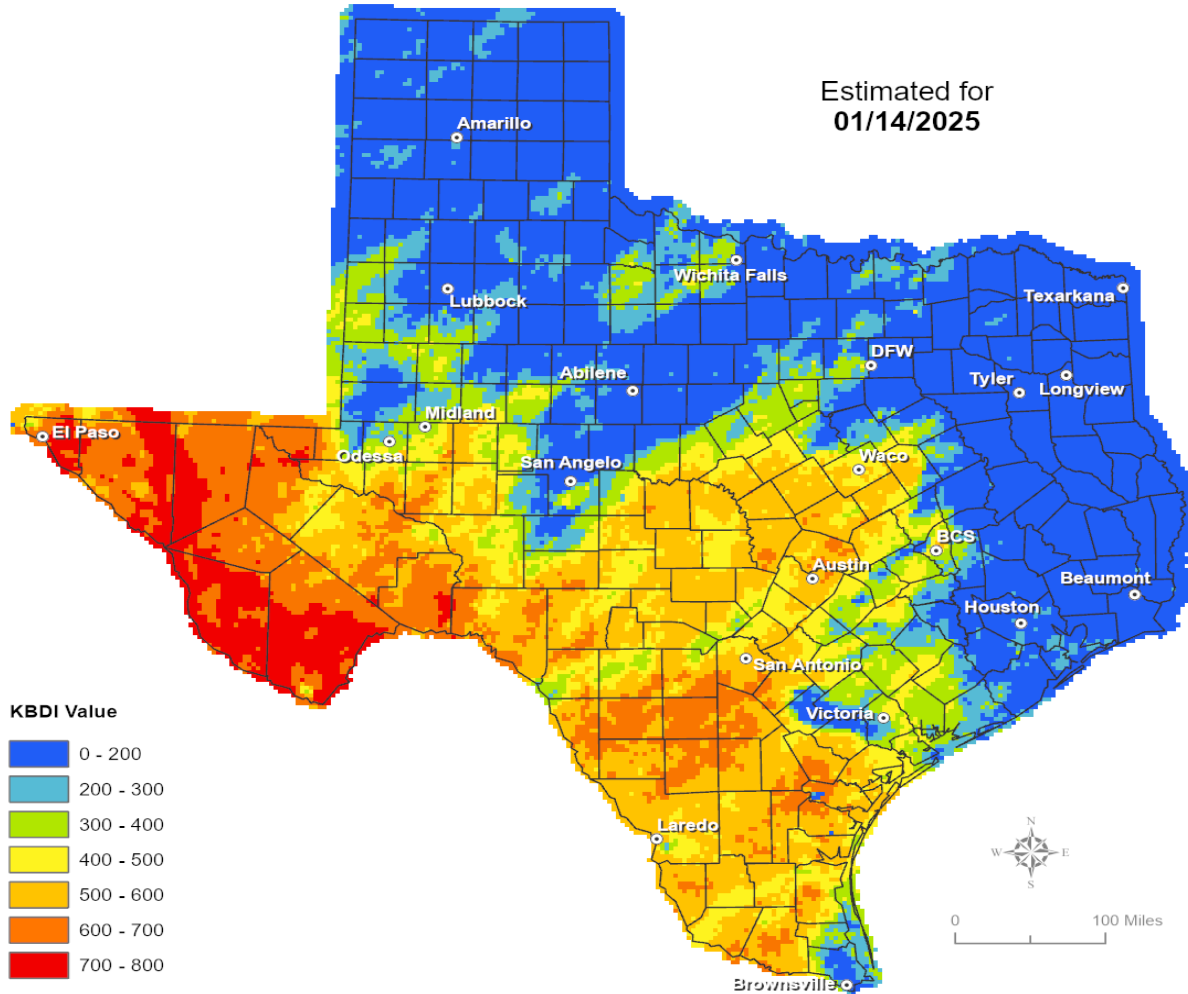
RED FLAG WARNINGS: www.weather.gov
 Additional map formats available at <https://tfsweb.tamu.edu/Burnbans/>

Keetch-Byram Drought Index

Keetch-Byram Drought Index

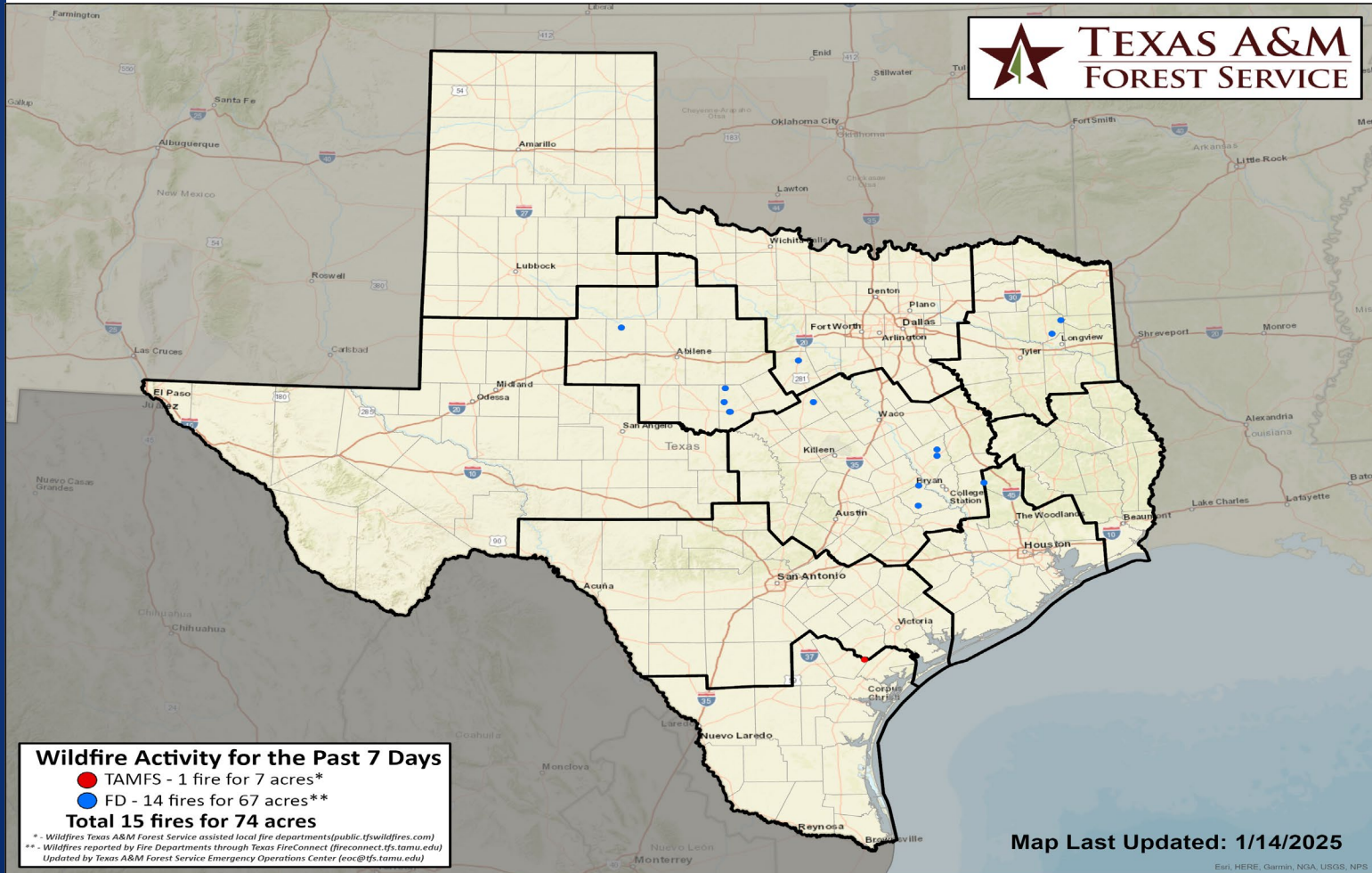
(4 km x 4 km resolution)

Estimated for
01/14/2025



Fire Activity (*Last 24 Hours)

Report of 2 (No Change) fires and 97 (No Change) acres have been burned this year. There are 100 (-1) counties with burn bans. The Keetch–Byram Drought Index list contains 79 (No Change) counties with an average over 400.



Training

DATES		TITLE	COURSE	LOCATION
01/13/25	01/15/25	Intermediate Incident Command System for Expanding Incidents	G-300	Houston
01/13/25	01/15/25	Intermediate Incident Command System for Expanding Incidents	G-300	Kerrville
01/14/25	01/16/25	Intermediate Incident Command System for Expanding Incidents	G-300	Anahuac
01/14/25	01/16/25	Intermediate Incident Command System for Expanding Incidents	G-300	Eagle Pass
01/14/25	01/15/25	Advanced Incident Command System for Complex Incidents	G-400	Wichita Falls
01/14/25	01/17/25	Hazard Mitigation Assistance: Developing Quality Application Elements	L-212	Austin
01/15/25	01/16/25	NIMS ICS All-Hazards Liaison Officer Course	L-956	Fredericksburg
01/15/25	01/16/25	NIMS ICS All-Hazards Liaison Officer Course	L-956	Houston
01/15/25	01/16/25	NIMS ICS All-Hazards Liaison Officer Course	L-956	Laredo
01/15/25	01/15/25	Rapid Needs Assessment	G-557	San Antonio

Training

DATES		TITLE	COURSE	LOCATION
01/15/25	01/16/25	NIMS ICS All-Hazards Liaison Officer Course	L-956	Nacogdoches

Exercises

DATES		AGENCY/LOCATION	TYPE: EXERCISE NAME
01/15/25	01/15/25	TDEM Exercises/Merkel	TDEM Region 8 Regional Engagement Wildfire TTX