



# Incidents Reported to the State Operations Center (last 24 hours)

DATE	SUBJECT	LOCATION
01/19/25	Initial and Final Report of a Grass Fire	Cherokee County
01/19/25	Initial Report of the Post Oak Fire	Aransas County
01/19/25	Initial Report of a Boil Water Notice	Hardeman County
01/19/25	Final Report of a Power Outage	Coryell County
01/19/25	Final Report of a Power Outage	Williamson County
01/19/25	Final Report of the Road Closure of (US 59)	Jackson County

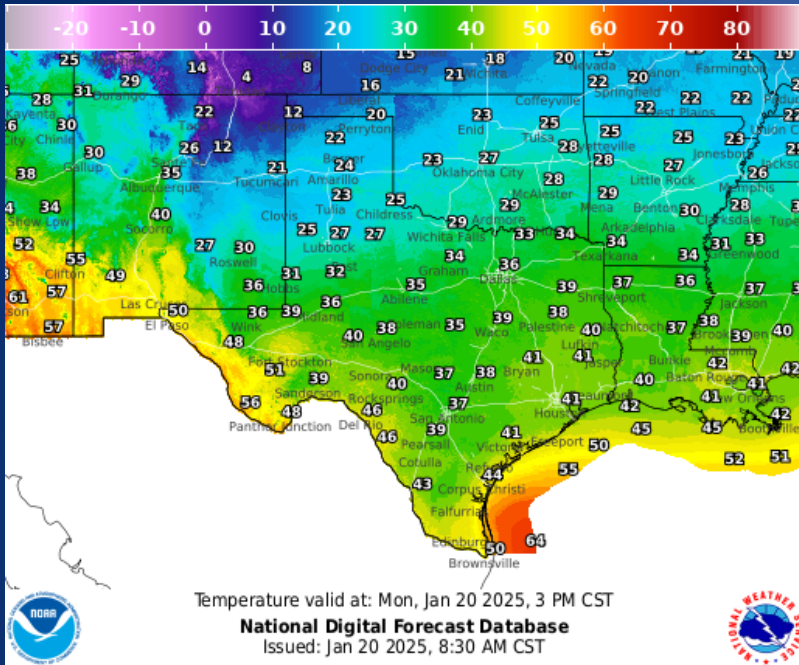
# Informational Products Distributed by the State Operations Center

DATE	SUBJECT
01/19/25	NWS Brownsville: Arctic Blast Brings Hazardous Cold This Week
01/19/25	NWS Fort Worth: Extended Period of Cold Weather and the Potential for Winter Precipitation Monday Night
01/19/25	NWS Southern Region ROC: State of Texas Weekly Outlook - Monday, January 20, 2025 through Sunday, January 26, 2025
01/19/25	NWS Austin/San Antonio: Hazardous Cold This Week; Wintry Mix Likely Late Afternoon Monday into Tuesday AM
01/19/25	NWS Midland/Odessa: Very Cold Weather Continues for the Region
01/19/25	NWS Lake Charles, LA: Winter Storm and Extreme Cold This Week
01/19/25	NWS Corpus Christi: Arctic Blast Update
01/20/25	NWS Austin/San Antonio Situation Report: Hazardous Cold and Winter Precipitation
01/20/25	NWS El Paso, TX/Santa Teresa, NM: Weather Hazards Outlook for January 20 <sup>th</sup> , 2025
01/20/25	NWS Amarillo January 20 <sup>th</sup> , 2025 Snow and Cold Temperatures Weather Briefing
01/20/25	NWS Houston/Galveston: National Weather Service Houston Winter Storm Update

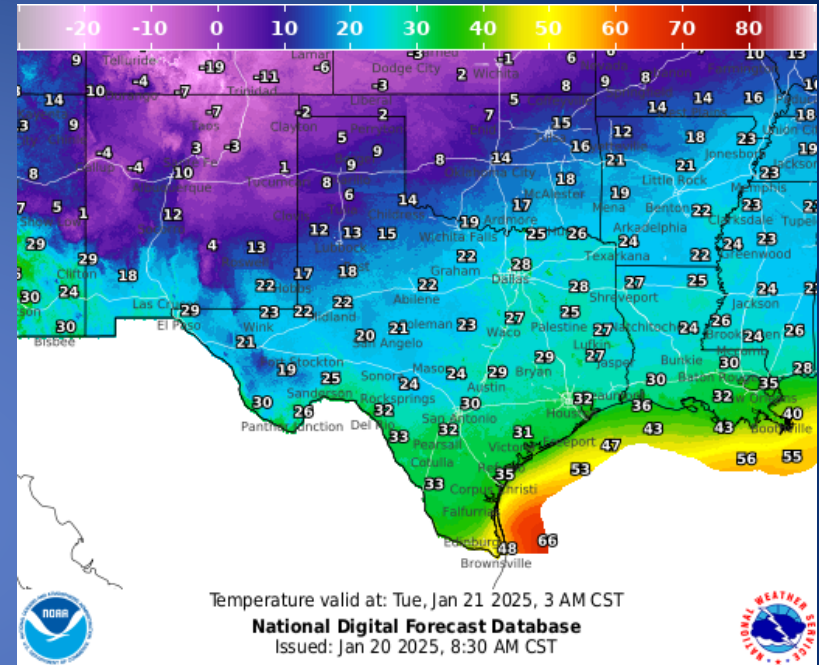
# Informational Products Distributed by the State Operations Center

DATE	SUBJECT
01/20/25	NWS Lake Charles, LA: Update on Winter Storm and Extreme Cold This Week
01/20/25	Daily NWS Threat Brief for FEMA Region 6
01/20/25	NWS Shreveport, LA: Winter Weather Advisory for portions of Deep East Texas and adjacent Central Louisiana

# Weather Forecast



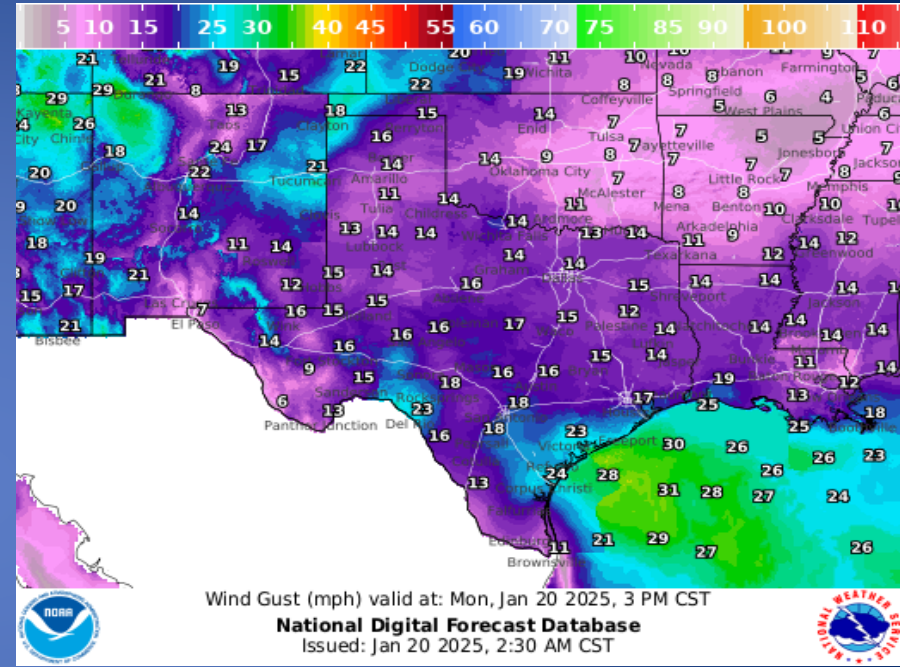
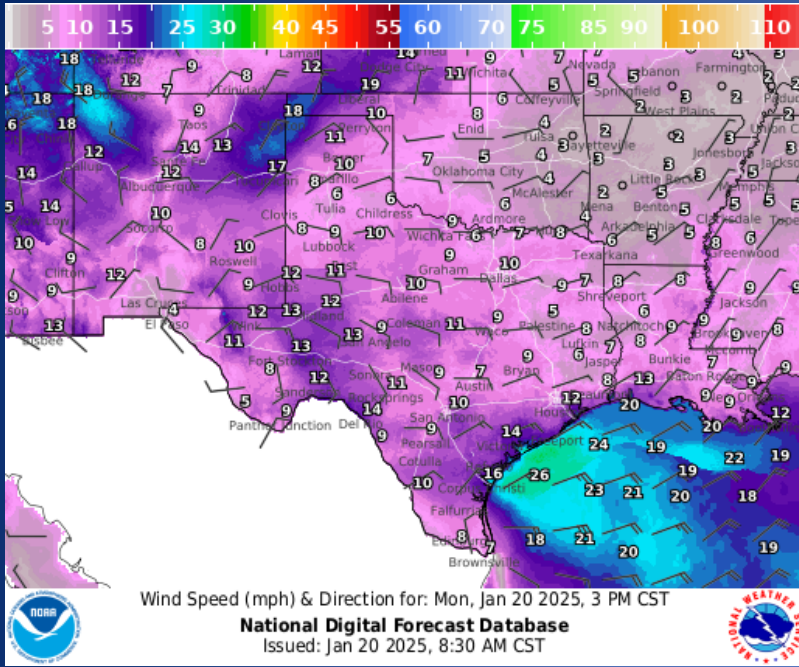
Highs



Lows



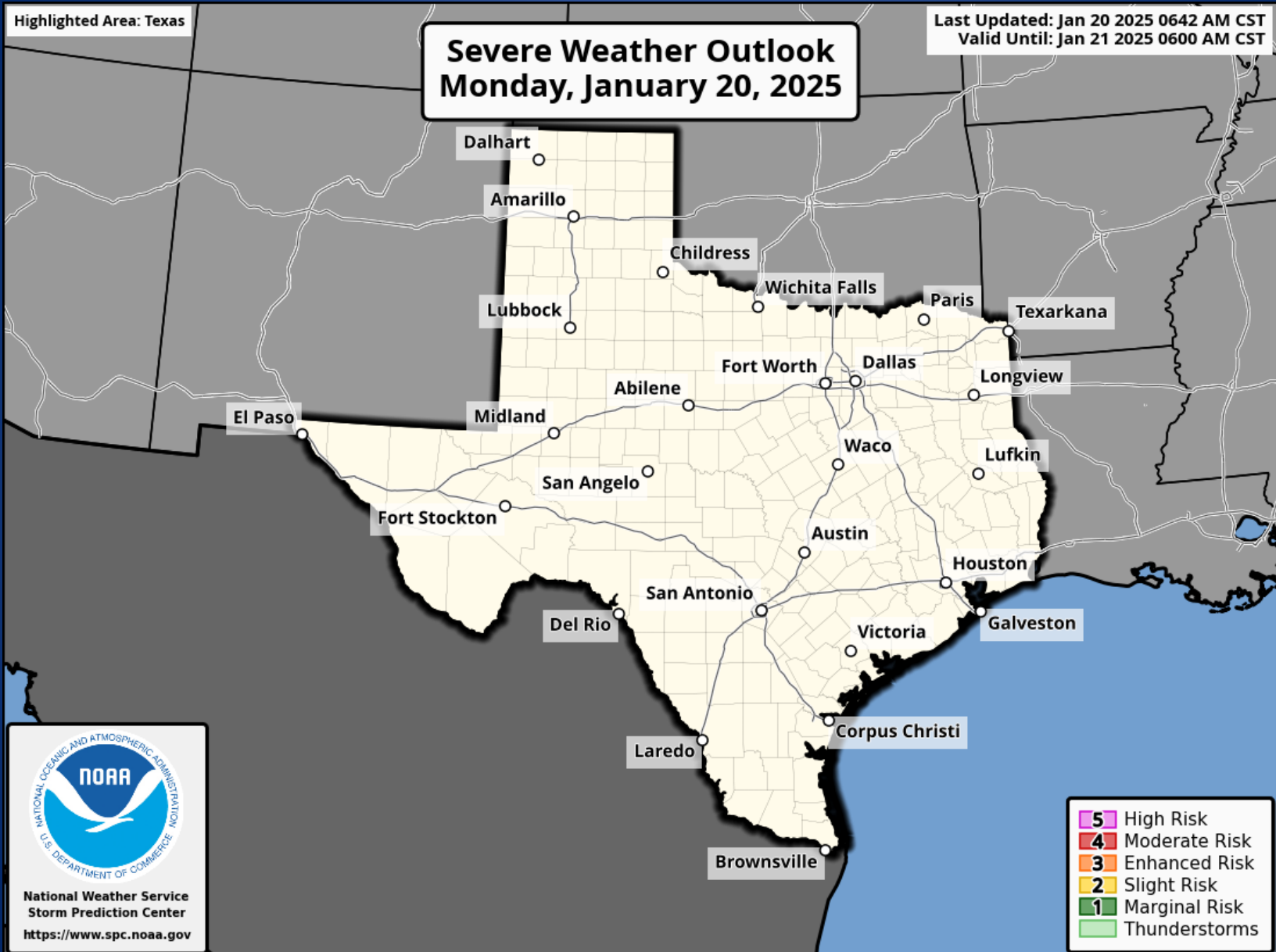
# Weather Forecast



## Wind Speeds

## Gusts

# Hazardous Weather

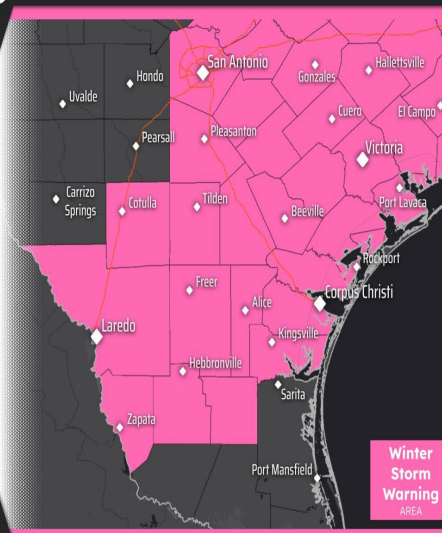


# Hazardous Weather

## Winter Storm Warning

South Texas

Latest info at [weather.gov/corpuschristi](http://weather.gov/corpuschristi)



**Monday Night - Tuesday**

**All of South Texas**

- Snow/Sleet: Trace to less than 1 inch
- Ice: Trace to 0.1 inch
- Prepare for icy roads Monday night-Tuesday morning
- Anything that melts Tuesday can refreeze Tuesday night-Wednesday morning

NATIONAL WEATHER SERVICE  
CORPUS CHRISTI

Follow: [Twitter](#) [Facebook](#) [Instagram](#) @NWSCorpus

Updated: January 19, 2025

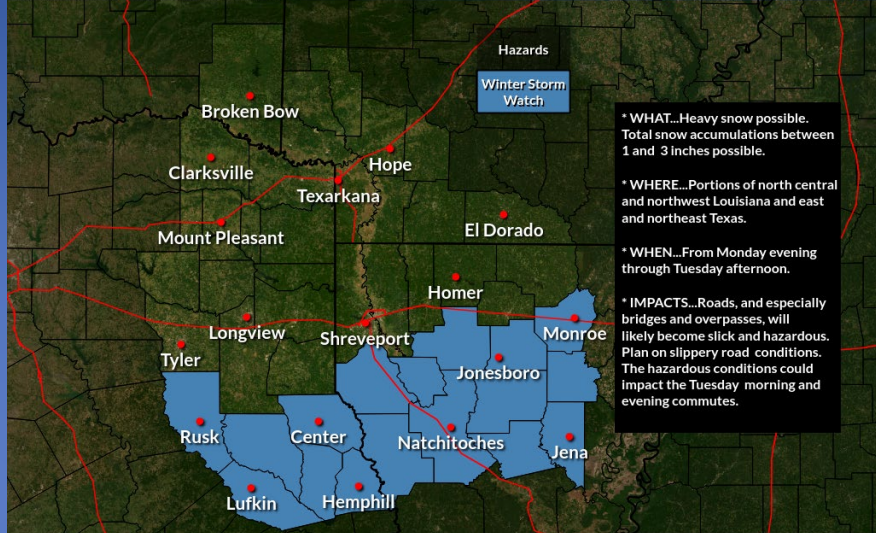
**A Hard Freeze Warning is now in effect for tonight for areas along and north of I-20.**

## Winter Storm Watch

Weather Forecast Office  
Shreveport, LA

From Monday 9PM through Tuesday 6PM

Issued Jan 19, 2025 8:20 AM CST



**Winter Storm Watch**

- \* **WHAT...** Heavy snow possible. Total snow accumulations between 1 and 3 inches possible.
- \* **WHERE...** Portions of north central and northwest Louisiana and east and northeast Texas.
- \* **WHEN...** From Monday evening through Tuesday afternoon.
- \* **IMPACTS...** Roads, and especially bridges and overpasses, will likely become slick and hazardous. Plan on slippery road conditions. The hazardous conditions could impact the Tuesday morning and evening commutes.

NWSShreveport

[weather.gov/shv](http://weather.gov/shv)

**A Winter Storm Watch remains in effect from Monday evening through Tuesday.**



# Hazardous Weather

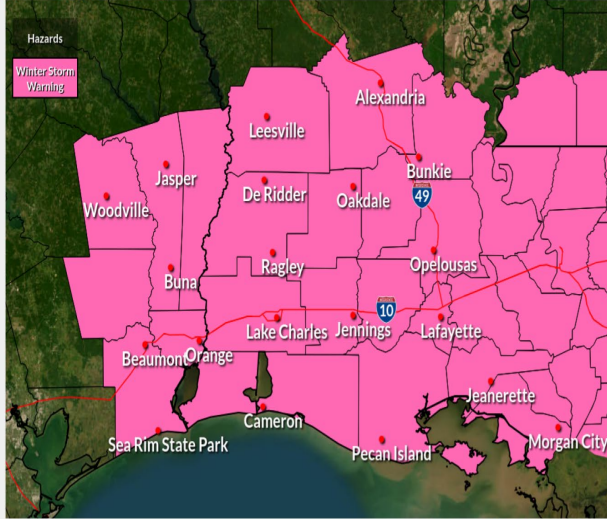


## Winter Storm Warning

January 19, 2025  
5:50 PM

Midnight Monday Until Midnight Tuesday

- A Winter Storm Warning means that snow and/or sleet accumulations leading to significant impacts are **expected**.
- Total snow accumulations of 3-6 inches are expected across the region. Wind gusts up to 35 mph
- Roads, especially bridges and overpasses, will likely become slick and hazardous.
- Persons should consider delaying travel. Motorists should use extreme caution if travel is absolutely necessary.



National Weather Service  
Lake Charles, LA

National Oceanic and Atmospheric Administration  
U.S. Department of Commerce



## Winter Storm Warning

6PM Monday - 6PM Tuesday

Weather Forecast Office  
Houston/Galveston TX  
Issued Jan 19, 2025 5:04 PM CST

### WINTER STORM WARNING

In effect 6PM Monday - 6PM Tuesday

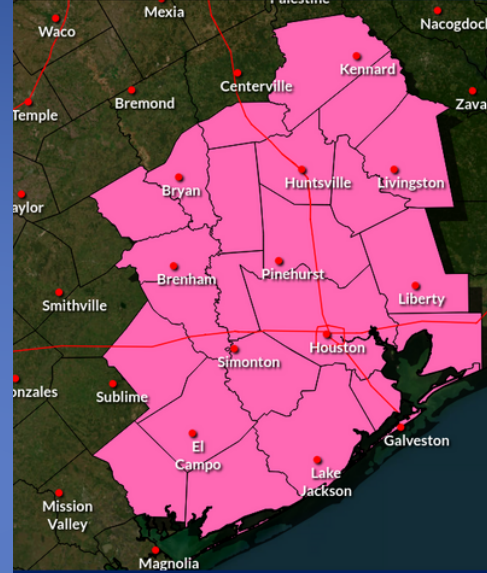
- Heavy mixed precipitation expected.
- Total snow accumulations of 3-5" across Metro Houston and other central areas and 1-3" north of Metro Houston and along the coast.
- Ice accumulations of up to one tenth of an inch.

### IMPACTS

- Roads, especially bridges/overpasses, will likely become slick and hazardous.
- Plan on slippery conditions.
- Do not travel. Dangerous or impossible road conditions. If travel is absolutely necessary, drive with extreme caution.

Get the latest road conditions at:

- [houstontranstar.org](http://houstontranstar.org)
- [drivetexas.org](http://drivetexas.org)



@NWSHouston

weather.gov/hgx

**A Winter Storm Warning will be in effect for all of Southeast Texas from 6pm Monday - 6pm Tuesday.**

# Hazardous Weather

## Winter Storm Warning

South Texas

Monday Night - Tuesday

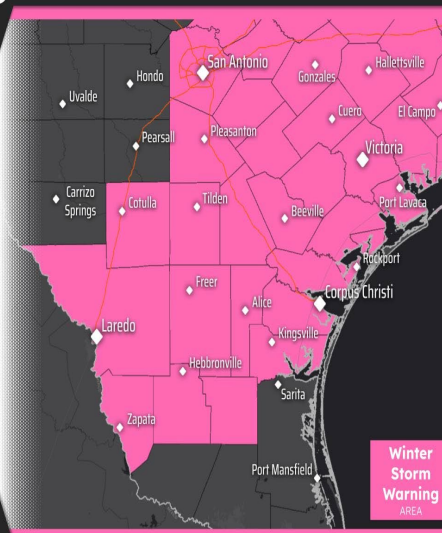
All of South Texas

- Snow/Sleet: Trace to less than 1 inch
- Ice: Trace to 0.1 inch
- Prepare for icy roads Monday night-Tuesday morning
- Anything that melts Tuesday can refreeze Tuesday night-Wednesday morning

NATIONAL WEATHER SERVICE  
CORPUS CHRISTI

Follow: [@NWSCorpus](#)

Updated: January 19, 2025



A winter storm warning has been issued for all of South Texas except the barrier islands for Monday night into Tuesday. A mix of wintry precipitation will be possible in these areas. Roads will likely become slick in spots.

## Winter Storm Watches and Warnings

Late Monday Night Through Tuesday Morning

Weather Forecast Office  
Brownsville/RGV, TX  
Issued Jan 19, 2025 3:49 PM CST

### Winter Storm Warning

**WHEN:**  
12 AM Tuesday until 12 PM Tuesday

**WHERE:**  
Brooks, Jim Hogg, and Zapata Counties

**WHAT:**  
Heavy mixed precipitation (freezing rain/drizzle, snow, and sleet) possible. Total snow and sleet accumulations up to 1 inch and ice accumulations around a light glaze.

### Winter Storm Watch

**WHEN:**  
3 AM Tuesday until 3 PM Tuesday

**WHERE:**  
Inland Kenedy, Inland Willacy, Hidalgo, Starr Counties

**WHAT:**  
Mixed precipitation (freezing rain, sleet) possible. Total ice accumulations around a light glaze possible.



Hazards

- Winter Storm Warning
- Winter Storm Watch

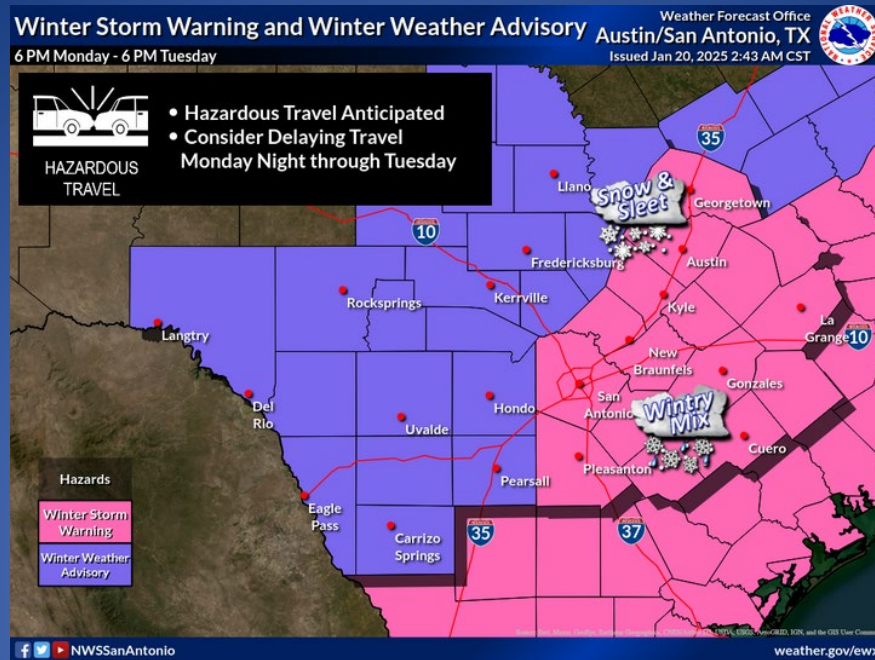
@NWSBrownsville

weather.gov/bro

A Winter Storm Warning is in effect for Zapata, Jim Hogg, and Brooks counties from 12 AM Tuesday to noon Tuesday. Heavy mixed precipitation (freezing rain/drizzle, snow, and sleet) are possible. Total snow and sleep accumulations up to 1 inch are possible, and a light glaze of ice is possible. A Winter Storm Watch is in effect for Starr, Hidalgo, Inland Kenedy, and Inland Willacy counties from 3 AM Tuesday to 3 PM Tuesday. Mixed precipitation, including freezing rain and sleet are possible. Total ice accumulations around a light glaze are possible.



# Hazardous Weather



**A Winter Storm Warning is in effect from Monday night into Tuesday for the I-35 corridor and Coastal Plains, where a snow/sleet mix of 1/2 to 1 1/2 inches and/or freezing rain accumulation up to 1/10 an inch is expected. A Winter Weather Advisory is in effect for the Hill Country and Rio Grande, where a snow/sleet mix from a dusting up to 1/2 inch and/or freezing rain accumulations up to 1/10 of an inch are possible. Consider delaying travel Monday night through Tuesday.**

# Weather Warnings/Advisories Issued

DATE	WARNING TYPE	LOCATION
01/19/25	Flood Warning	Angelina, Houston, Polk, Trinity, and Tyler Counties
01/19/25	Winter Storm Warning	Austin, Aransas, Atascosa, Bastrop, Bee, Bexar, Brazos, Brazoria, Brooks, Burleson, Caldwell, Calhoun, Chambers, Colorado, Comal, DeWitt, Duval, Fayette, Fort Bend, Galveston, Goliad, Gonzales, Grimes, Guadalupe, Hardin, Harris, Hays, Hildago, Hogg, Jackson, Jasper, Jefferson, Jim Karnes, Jim Wells, Kenedy, Kleberg, La Salle, Lavaca, Lee, Liberty, Live Oak, Madison, Matagorda, McMullen, Montgomery, Newton, Nueces, Orange, Polk, Refugio, San Jacinto, San Patricio, Starr, Travis, Trinity, Tyler, Victoria, Walker, Waller, Washington, Webb, Wharton, Williamson, Willacy, Wilson, and Zapata Counties
01/20/25	Extreme Cold Warning	Anderson, Bailey, Brisco, Brewster, Cameron, Carson, Castro, Culberson, Dallam, Deaf Smith, El Paso, Gray, Hale, Hansford, Hartley, Hemphill, Hidalgo, Hudspeth, Hutchinson, Jeff Davis, Kenedy, Lamb, Lipscomb, Moore, Ochiltree, Oldham, Parmer, Potter, Presidio, Randall Starr, Roberts, Sherman, Swisher, and Willacy Counties
01/20/25	High Wind Warning	Culberson County

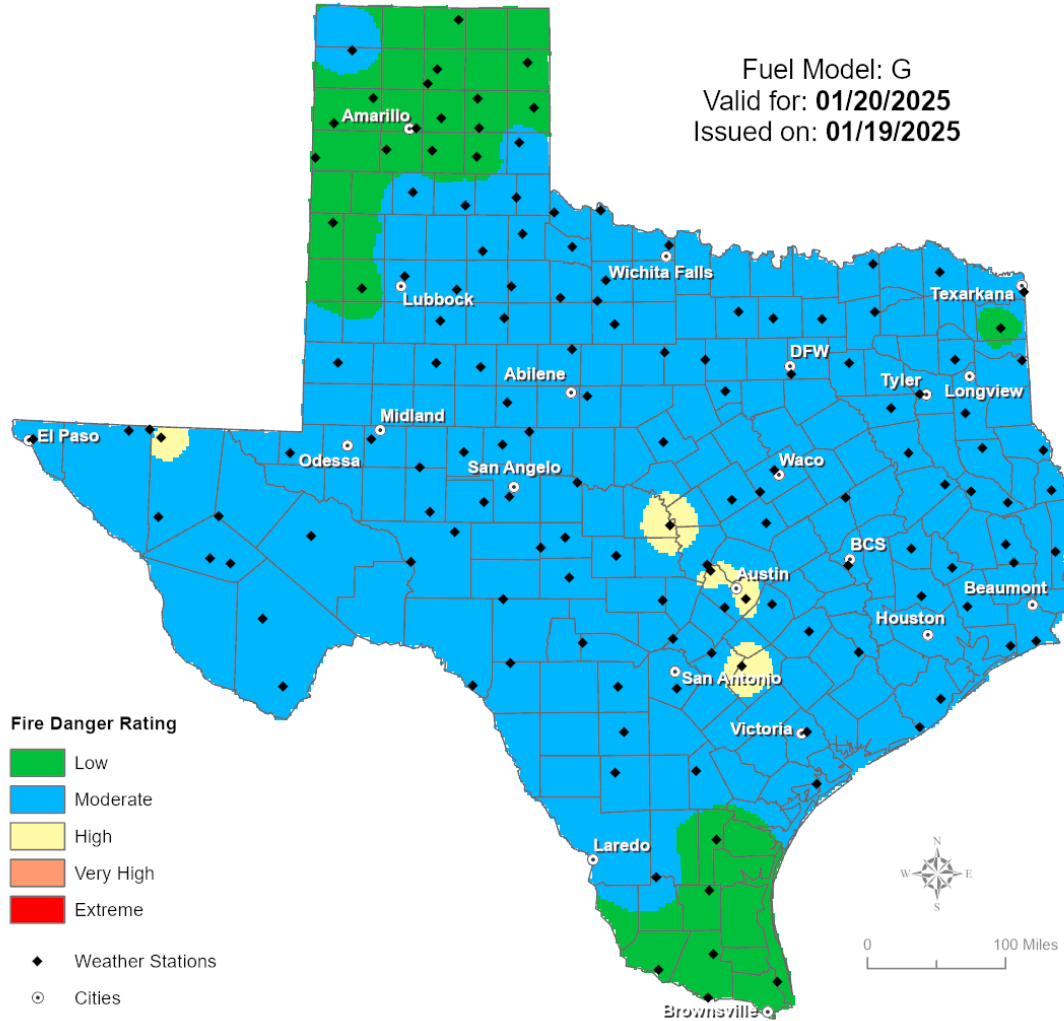


# Weather Warnings/Advisories Issued

DATE	WARNING TYPE	LOCATION
01/19/25	Freeze Warning	Bowie, Brooks, Camp, Cass, Franklin, Harrison, Jim Hogg, Kenedy, Marion, Morris, Red River, Titus, Upshur, Wood, and Zapata Counties

# Fire Danger Forecast

## Forecast Fire Danger



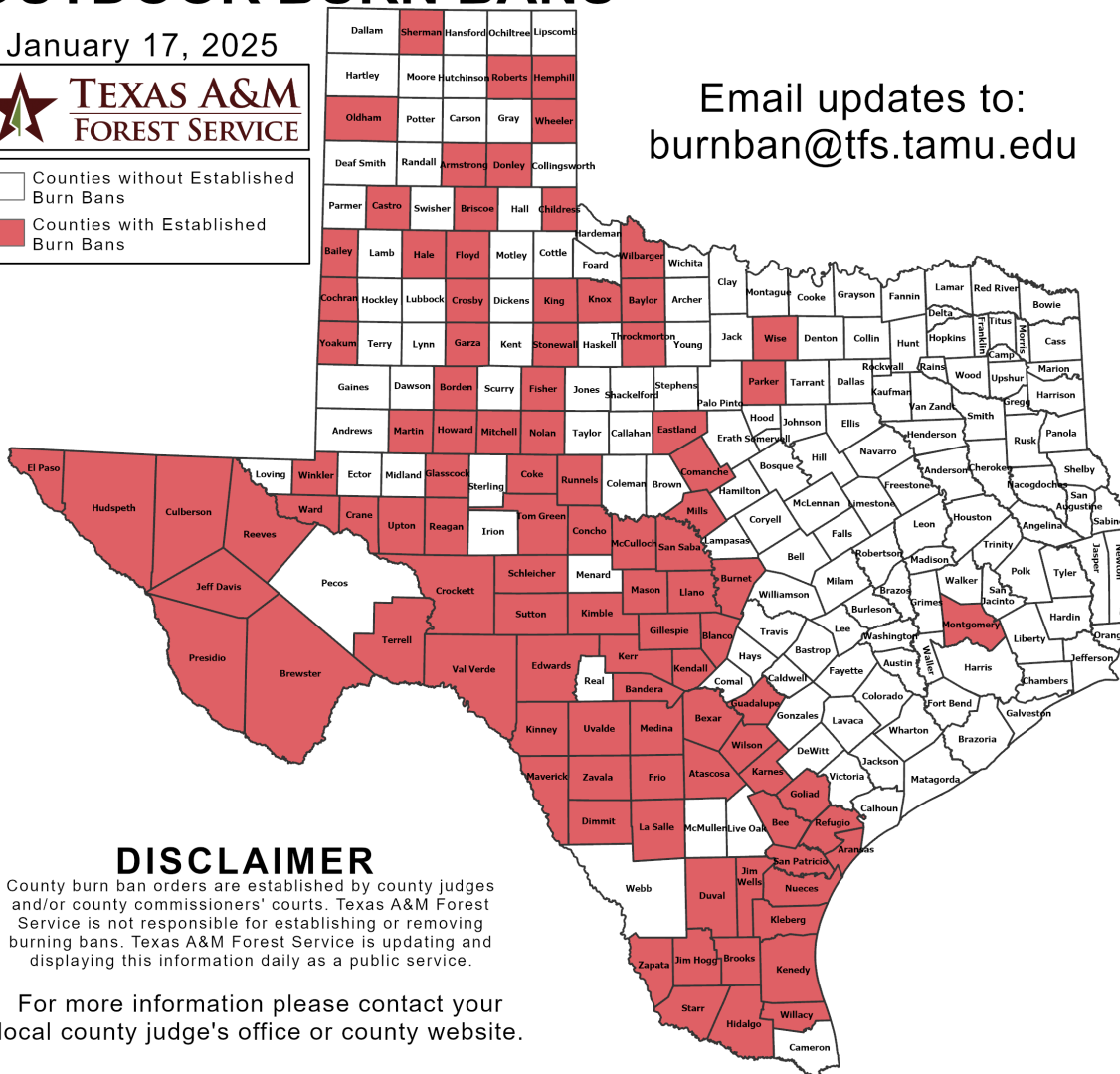
# Burn Ban

## OUTDOOR BURN BANS

January 17, 2025



Counties without Established Burn Bans  
 Counties with Established Burn Bans



Email updates to:  
burnban@tfs.tamu.edu

### Counties with Burn Bans: 98

- |           |            |              |
|-----------|------------|--------------|
| Aransas   | Garza      | Nueces       |
| Armstrong | Gillespie  | Oldham       |
| Atascosa  | Glasscock  | Parker       |
| Bailey    | Goliad     | Presidio     |
| Bandera   | Guadalupe  | Reagan       |
| Baylor    | Hale       | Reeves       |
| Bee       | Hemphill   | Refugio      |
| Bexar     | Hidalgo    | Roberts      |
| Blanco    | Howard     | Runnels      |
| Borden    | Hudspeth   | San Patricio |
| Brewster  | Jeff Davis | San Saba     |
| Briscoe   | Jim Hogg   | Schleicher   |
| Brooks    | Jim Wells  | Sherman      |
| Burnet    | Karnes     | Starr        |
| Castro    | Kendall    | Stonewall    |
| Childress | Kenedy     | Sutton       |
| Cochran   | Kerr       | Tarrant      |
| Coke      | Kimble     | Throckmorton |
| Comanche  | King       | Tom Green    |
| Concho    | Kinney     | Upton        |
| Crane     | Kleberg    | Uvalde       |
| Crockett  | Knox       | Val Verde    |
| Crosby    | La Salle   | Ward         |
| Culberson | Llano      | Wheeler      |
| Dimmit    | McCulloch  | Wilbarger    |
| Donley    | Martin     | Willacy      |
| Duval     | Mason      | Wilson       |
| Edwards   | Maverick   | Winkler      |
| El Paso   | Medina     | Wise         |
| Fisher    | Mills      | Yoakum       |
| Floyd     | Mitchell   | Zapata       |
| Frio      | Montgomery | Zavala       |
|           | Nolan      |              |

### DISCLAIMER

County burn ban orders are established by county judges and/or county commissioners' courts. Texas A&M Forest Service is not responsible for establishing or removing burning bans. Texas A&M Forest Service is updating and displaying this information daily as a public service.

For more information please contact your local county judge's office or county website.

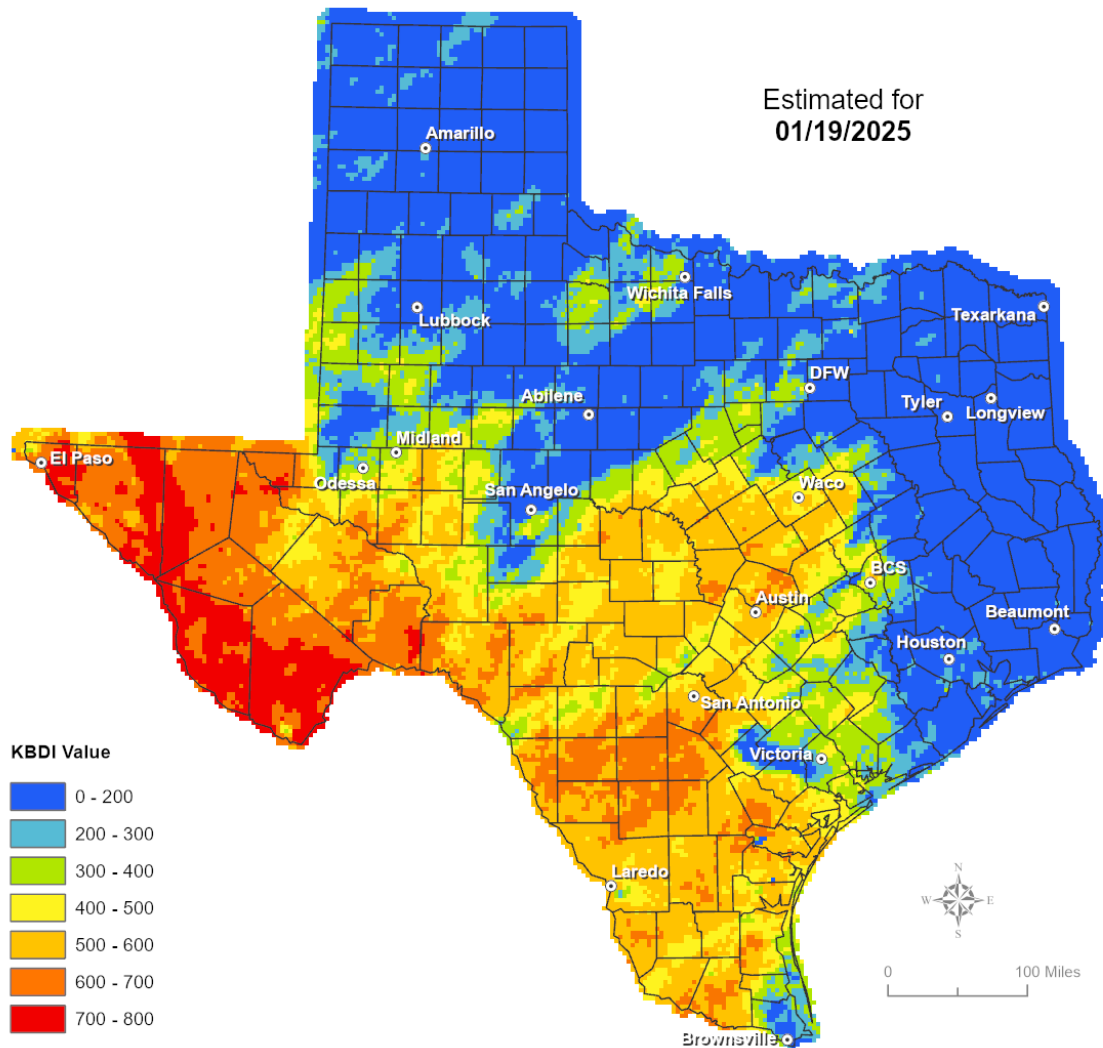
RED FLAG WARNINGS: [www.weather.gov](http://www.weather.gov)  
Additional map formats available at <https://tfsweb.tamu.edu/Burnbans/>

# Keetch-Byram Drought Index

## Keetch-Byram Drought Index

(4 km x 4 km resolution)

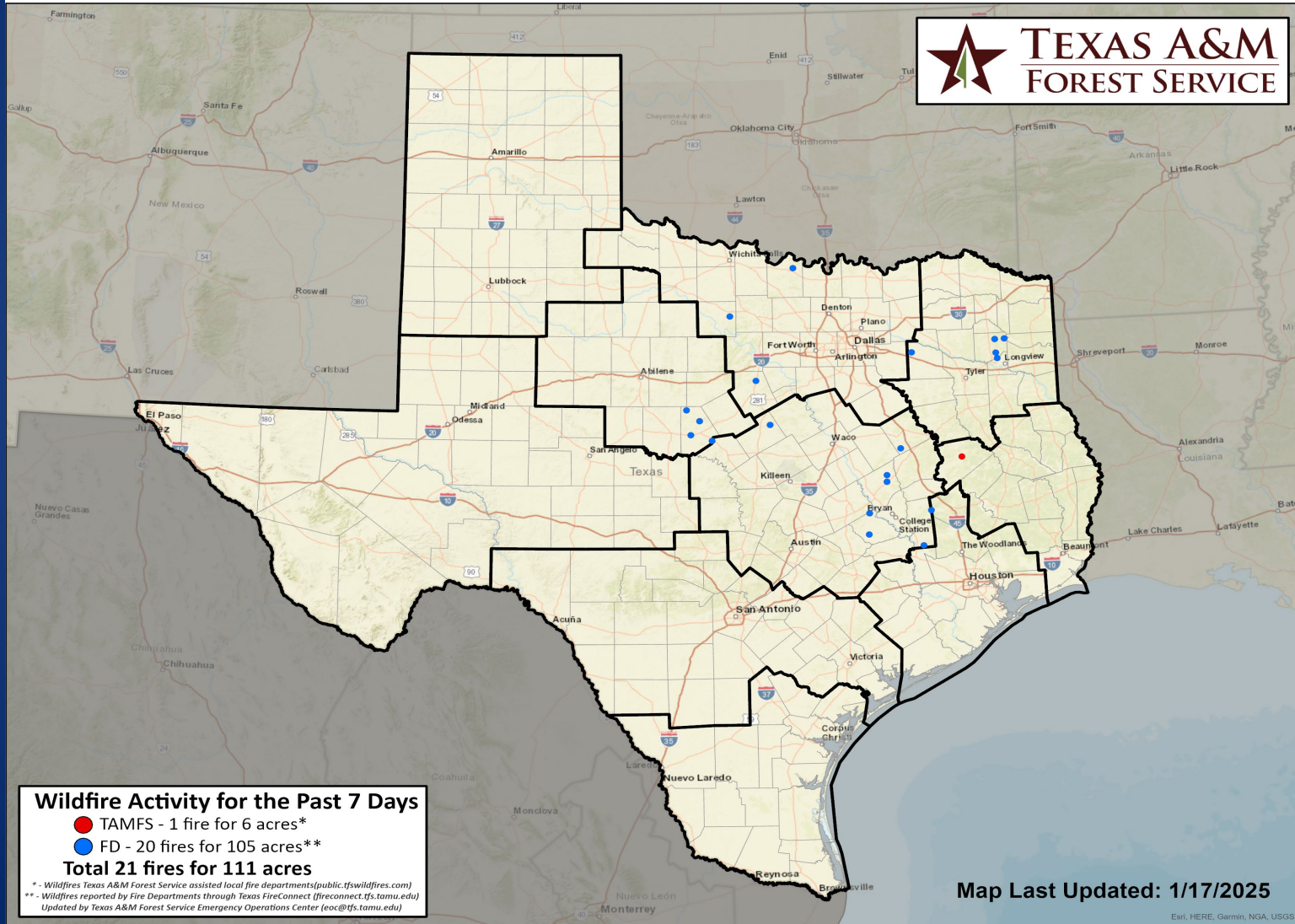
Estimated for  
01/19/2025





# Fire Activity (\*Last 24 Hours)

Report of 4 (+1) fires and 109 (+6) acres have been burned this year. There are 98 (No Change) counties with burn bans. The Keetch–Byram Drought Index list contains 79 (No Change) counties with an average over 400.



# Statewide Significant Events

DATES		LOCATION	EVENT
01/17/25	02/08/25	Fort Worth	Fort Worth Stock Show and Rodeo
01/20/25	01/20/25	Dallas	Martin Luther King Day Parade
01/20/25	01/20/25	San Antonio	Martin Luther King Jr. March
01/20/25	01/20/25	Houston	MLK Grande Parade
01/20/25	01/20/25	Fort Worth	MLK Parade