

Texas Division of Emergency Management Texas State Operations Center



Thursday, January 23rd, 2025
As of 0900 CDT

Incidents Reported to the State Operations Center (last 24 hours)

DATE	SUBJECT	LOCATION
01/22/25	Final Report of the Road Closure (US 57)	Zavala County
01/22/25	Initial Report of a Boil Water Notice	Childress County
01/22/25	Initial Report of a Boil Water Notice	Culberson County
01/22/25	Initial Report of a Boil Water Notice	Jefferson County
01/22/25	Initial and Final Report of a Pipeline Fire	Wharton County
01/22/25	Update Report #2 of a Boil Water Notice	Falls County
01/22/25	Initial Report of a Boil Water Notice	Polk County
01/22/25	Update Report #2 of a Boil Water Notice	Childress County
01/22/25	Initial Report of a Boil Water Notice	Jones County
01/22/25	Initial Report of a Boil Water Notice (Ericksdahl WSC)	Jones County
01/22/25	Initial and Final Report of a Wildfire	Leon County
01/22/25	Final Report of a Boil Water Notice	Hardeman County
01/22/25	Initial Report of a Power Outage	Wilson County
01/22/25	Initial Report of a Boil Water Notice	Jim Hogg County
01/22/25	Initial Report of the Burnet 342C Fire	Burnet County
01/22/25	Update Report #2 of a Boil Water Notice	Childress County

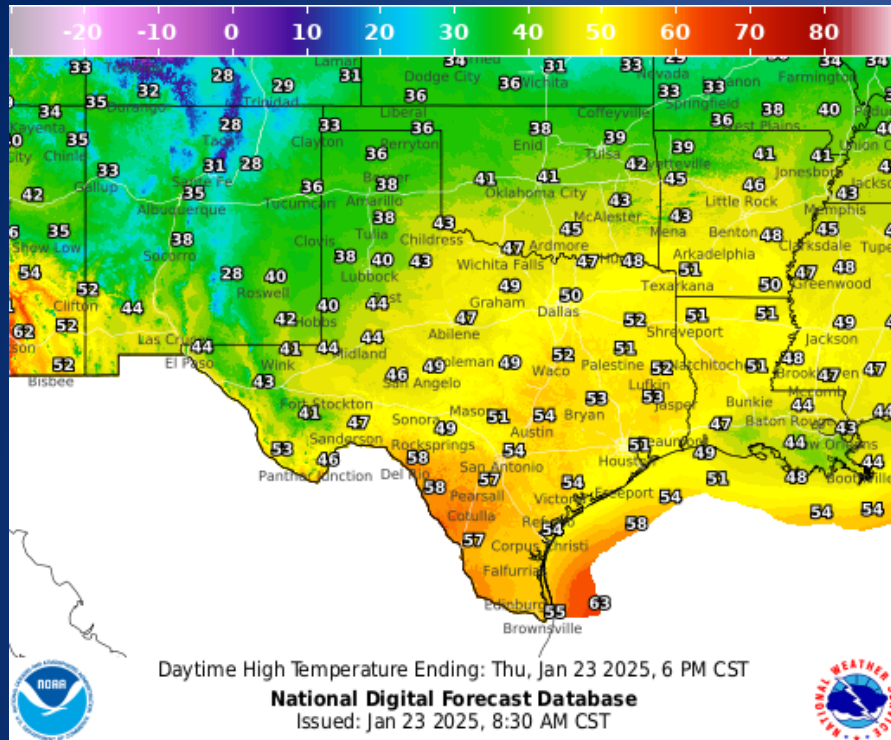
Incidents Reported to the State Operations Center (last 24 hours)

DATE	SUBJECT	LOCATION
01/22/25	Initial Report of a Boil Water Notice	Swisher County
01/22/25	Initial and Final Report of the Panola 0207 Fire	Panola County
01/22/25	Final Report of the Power Outage	Wilson County
01/22/25	Update Report #5 of the Boil Water Notice	Calhoun County

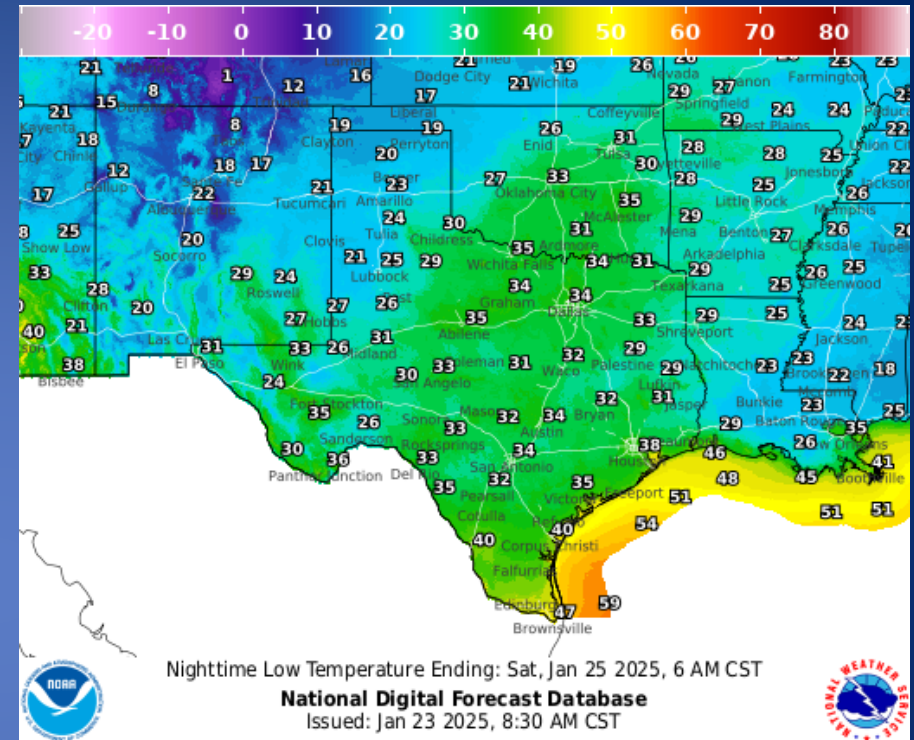
Informational Products Distributed by the State Operations Center

DATE	SUBJECT
01/22/25	NWS Lake Charles, LA: DSS Packet
01/23/25	NWS El Paso, TX/Santa Teresa NM Weather Hazards Outlook
01/23/25	NWS Lake Charles: NWS Update on Cold Temperatures and Melting Ice/Snow
01/23/25	NWS Brownsville: High Rip Current Risk
01/23/25	Daily NWS Threat Brief for Thursday, January 23, 2025

Weather Forecast

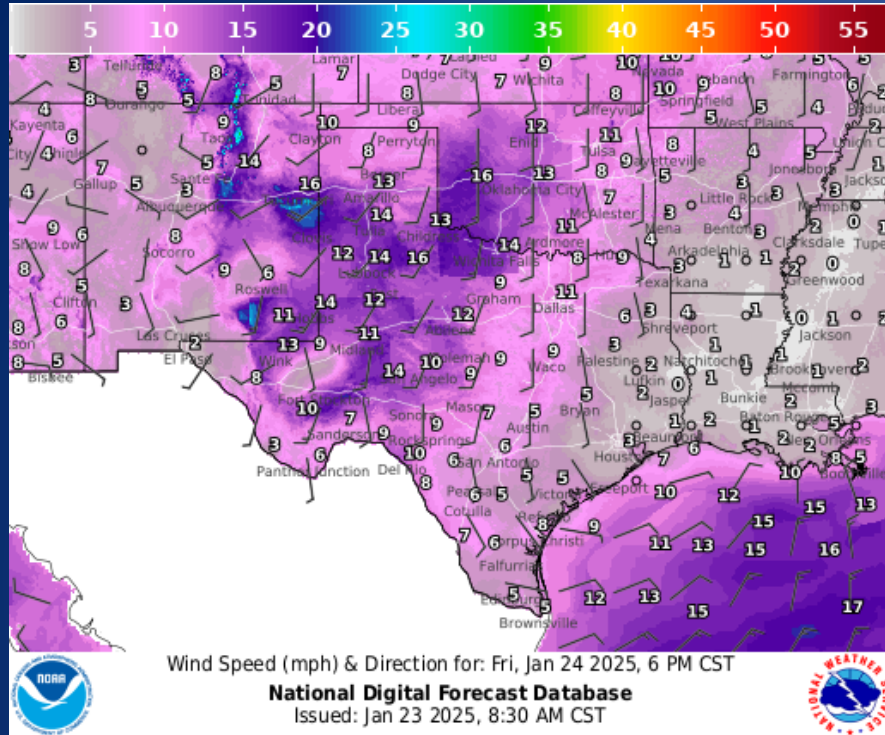


Highs

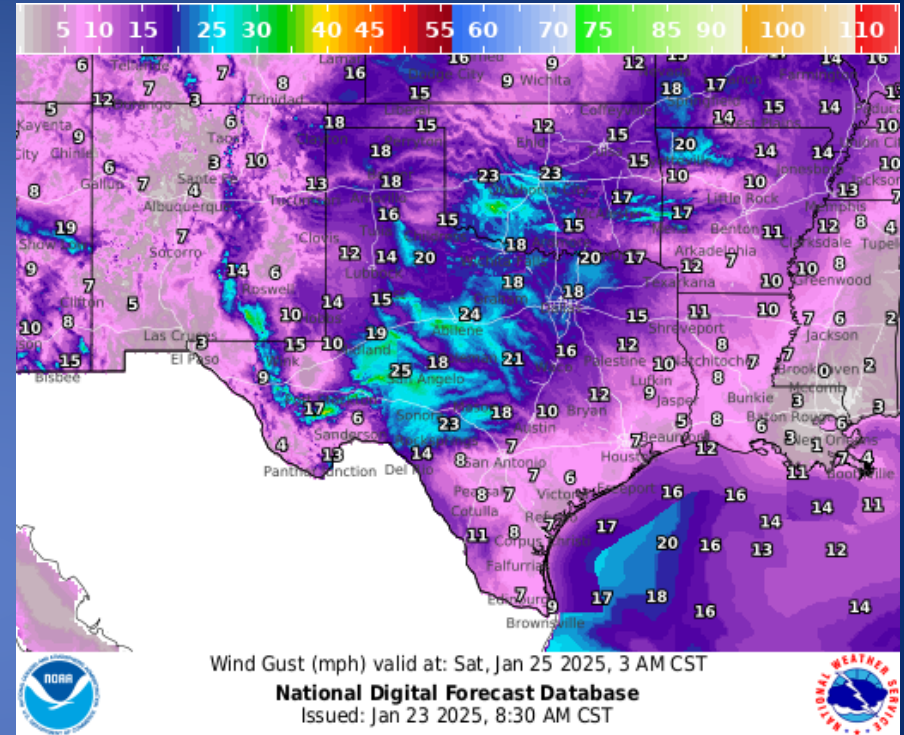


Lows

Weather Forecast



Wind Speeds



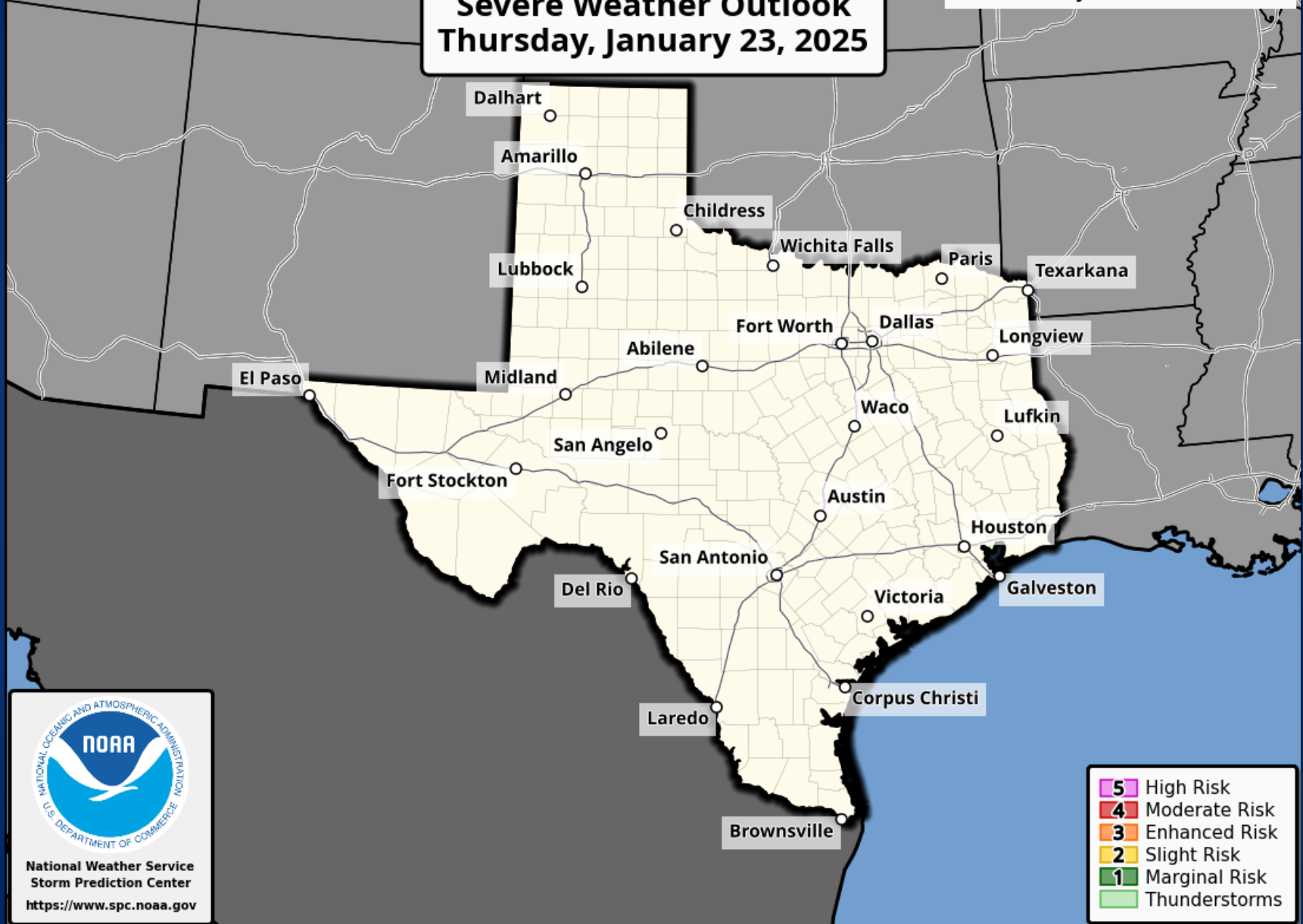
Gusts

Hazardous Weather

Highlighted Area: Texas

Severe Weather Outlook Thursday, January 23, 2025

Last Updated: Jan 23 2025 0552 AM CST
Valid Until: Jan 24 2025 0600 AM CST



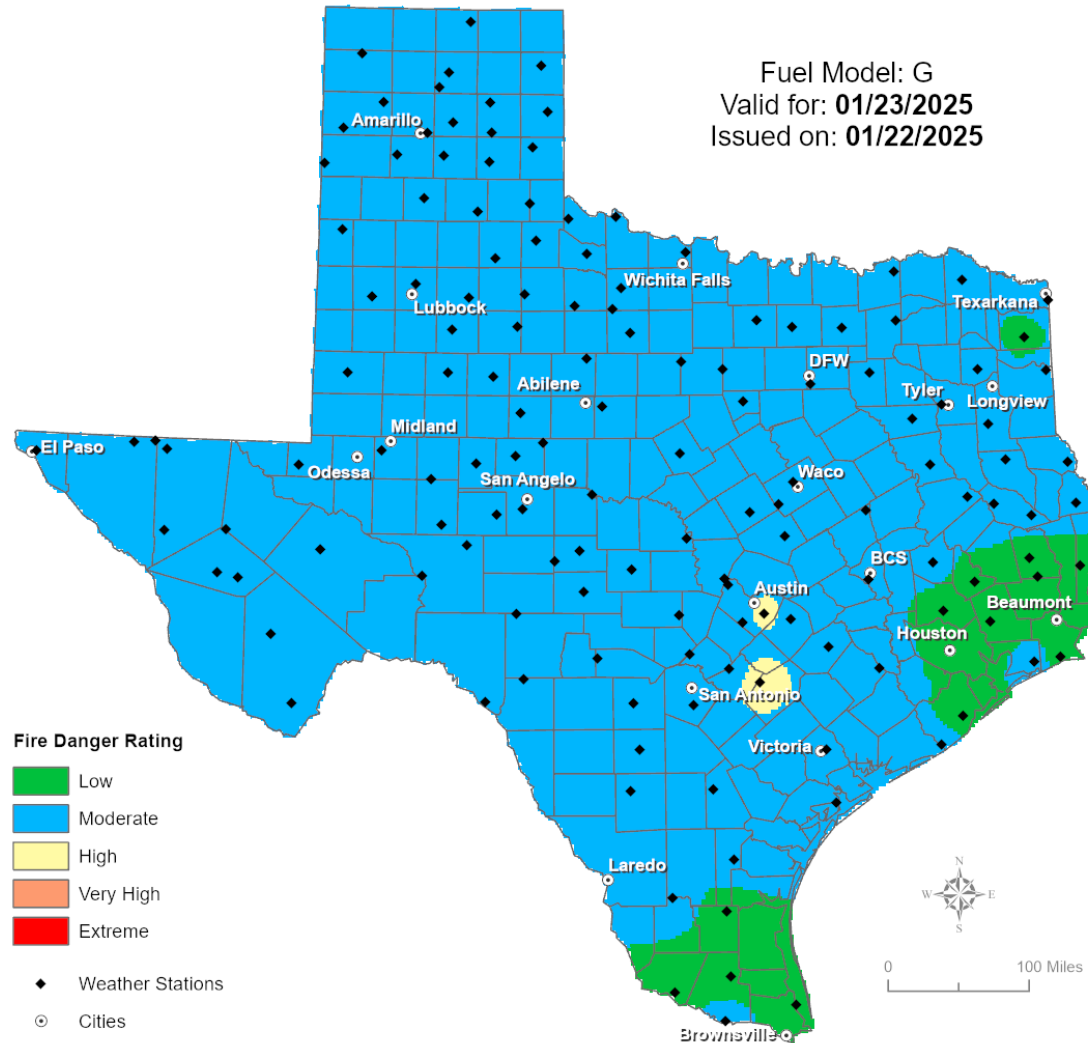
Weather Warnings/Advisories Issued

DATE	WARNING TYPE	LOCATION
01/22/25	Freeze Warning	Bee, Calhoun, Duval, Goliad, Live Oak, McMullen, Refugio, Victoria, Webb, and La Salle Counties

Fire Danger Forecast

Forecast Fire Danger

Fuel Model: G
Valid for: **01/23/2025**
Issued on: **01/22/2025**



Burn Ban

OUTDOOR BURN BANS

January 22, 2025

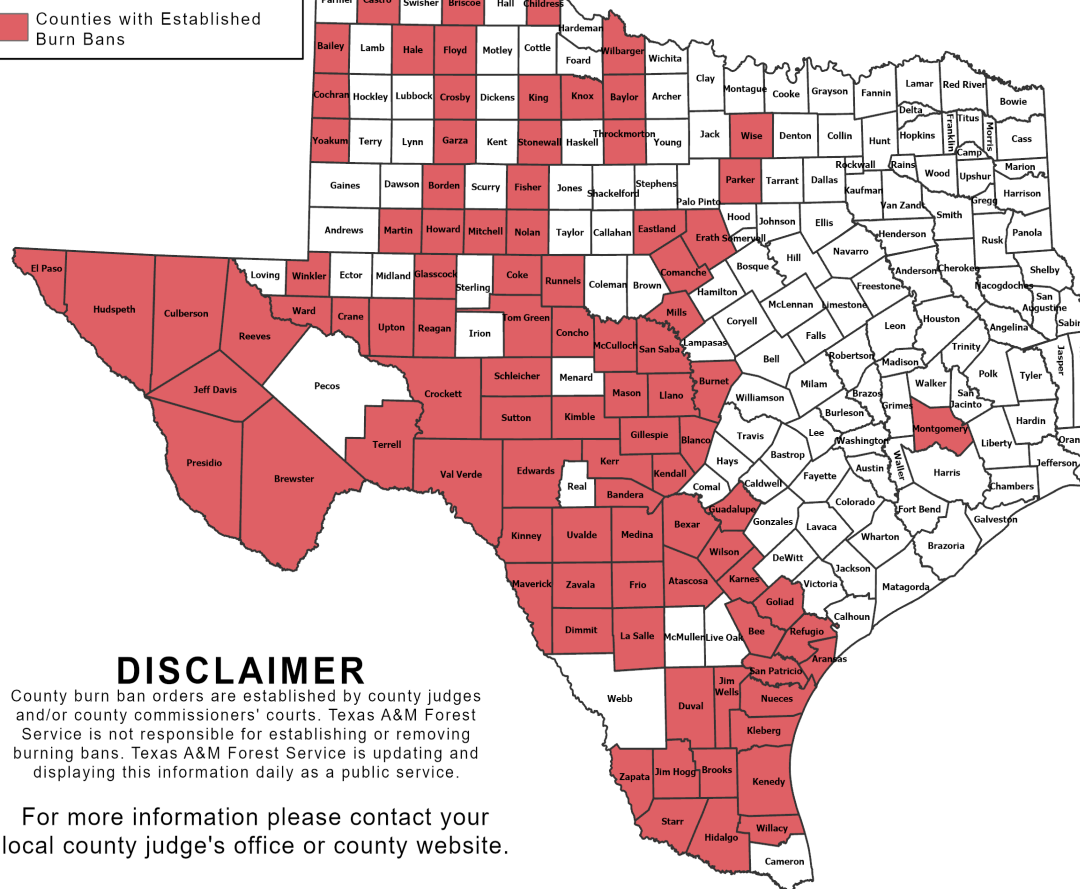


Counties without Established Burn Bans
 Counties with Established Burn Bans

Email updates to:
burnban@tfs.tamu.edu

Counties with Burn Bans: 99

Aransas	Frio	Nolan
Armstrong	Garza	Nueces
Atascosa	Gillespie	Oldham
Bailey	Glasscock	Parker
Bandera	Goliad	Presidio
Baylor	Guadalupe	Reagan
Bee	Hale	Reeves
Bexar	Hemphill	Refugio
Blanco	Hidalgo	Roberts
Borden	Howard	Runnels
Brewster	Hudspeth	San Patricio
Briscoe	Jeff Davis	San Saba
Brooks	Jim Hogg	Schleicher
Burnet	Jim Wells	Sherman
Castro	Karnes	Starr
Childress	Kendall	Stonewall
Cochran	Kenedy	Sutton
Coke	Kerr	Terrell
Comanche	Kimble	Throckmorton
Concho	King	Tom Green
Crane	Kinney	Upton
Crockett	Kleberg	Uvalde
Crosby	Knox	Val Verde
Culberson	La Salle	Ward
Dimmit	Llano	Wheeler
Donley	McCulloch	Wilbarger
Duval	Martin	Willacy
Eastland	Mason	Wilson
Edwards	Maverick	Winkler
El Paso	Medina	Wise
Erath	Mills	Yoakum
Fisher	Mitchell	Zapata
Floyd	Montgomery	Zavala



DISCLAIMER

County burn ban orders are established by county judges and/or county commissioners' courts. Texas A&M Forest Service is not responsible for establishing or removing burning bans. Texas A&M Forest Service is updating and displaying this information daily as a public service.

For more information please contact your local county judge's office or county website.

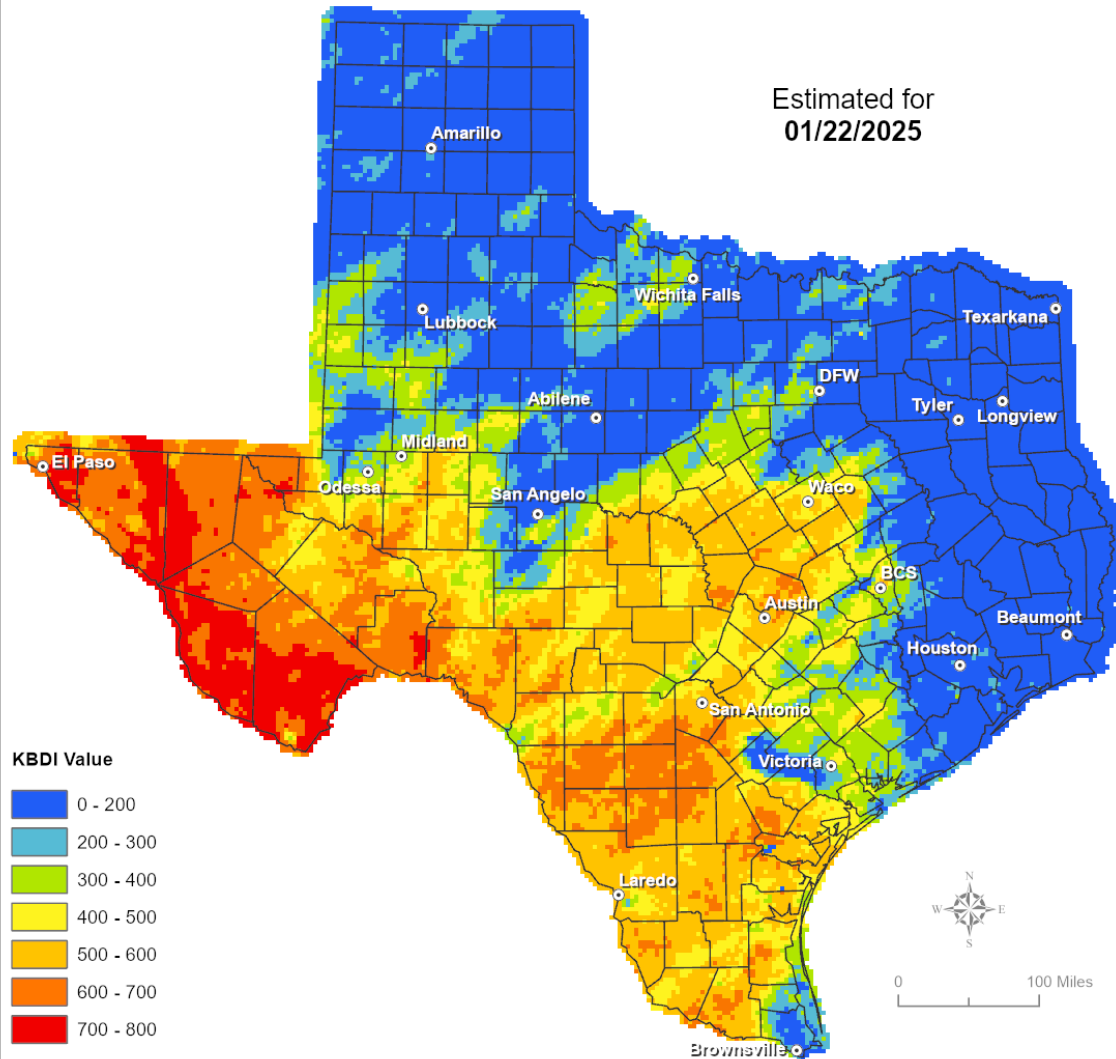
RED FLAG WARNINGS: www.weather.gov
 Additional map formats available at <https://tfsweb.tamu.edu/Burnbans/>

Keetch-Byram Drought Index

Keetch-Byram Drought Index

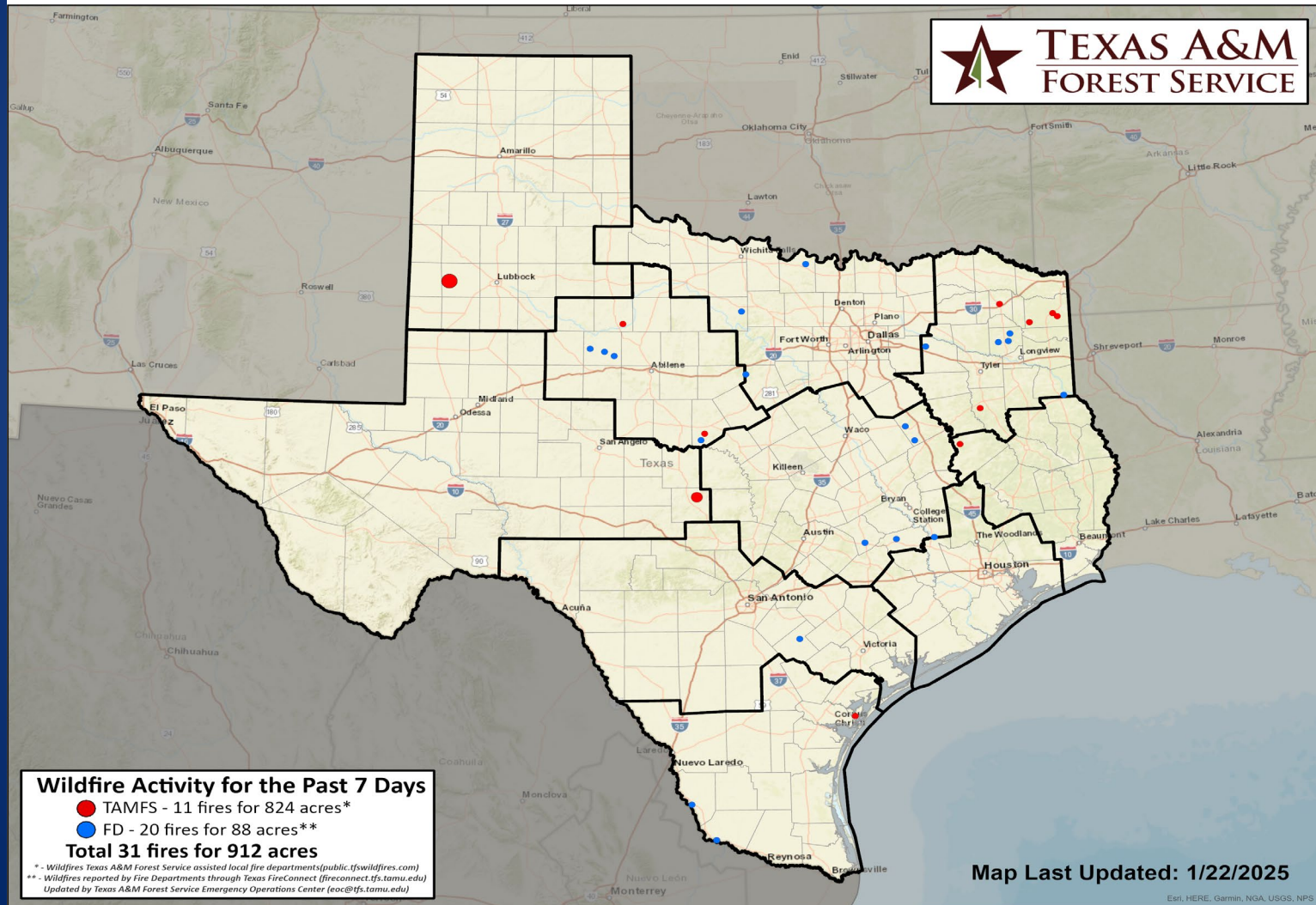
(4 km x 4 km resolution)

Estimated for
01/22/2025



Fire Activity (*Last 24 Hours)

Report of 14 (No Change) fires and 884 (No Change) acres have been burned this year. There are 99 (No Change) counties with burn bans. The Keetch–Byram Drought Index list contains 79 (No Change) counties with an average over 400.



Training

DATES		TITLE	COURSE	LOCATION
01/22/25	01/24/25	Instructional Presentation and Evaluation Skills	G-141	Waxahachie
01/22/25	01/24/25	Public Information Basics	L-105	Georgetown
01/22/25	01/23/25	Medical Management of Chemical, Biological, Radiological, Nuclear, and Explosive (CBRNE) Events	PER-211	Frisco

Statewide Significant Events

DATES		LOCATION	EVENT
01/17/25	02/08/25	Ft Worth	Fort Worth Stock Show and Rodeo