

Texas Division of Emergency Management Texas State Operations Center

Situation Awareness Brief



Friday, January 24th, 2025
As of 0900 CDT

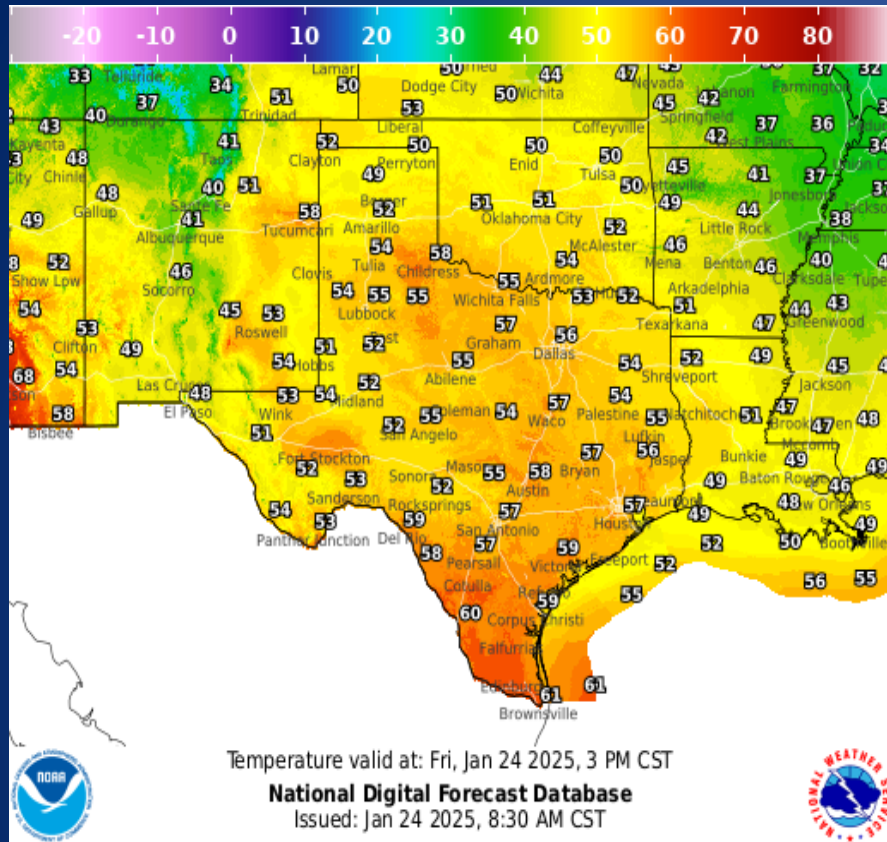
Incidents Reported to the State Operations Center (last 24 hours)

DATE	SUBJECT	LOCATION
01/23/25	Initial Report of a Wildfire	Grimes County
01/23/25	Final Report of the Boil Water Notice	Jones County
01/23/25	Initial Report of a Boil Water Notice	Brazoria County
01/23/25	Initial Report of a Boil Water Notice	Smith County
01/23/25	Initial Report of a Road Closure	Young County
01/23/25	Final Report of a Road Closure	Young County
01/23/25	Initial Report of a Road Closure (US 87)	Wilson County
01/23/25	Final Report of the Burnet 0210 Fire	Burnet County
01/23/25	Initial Report of a Boil Water Notice	Brazoria County
01/23/25	Final Report of a Road Closure (US 87)	Wilson County
01/23/25	Initial Report of a Road Closure (SH 123)	Wilson County
01/24/25	Final Report of a Road Closure (SH 123)	Wilson County

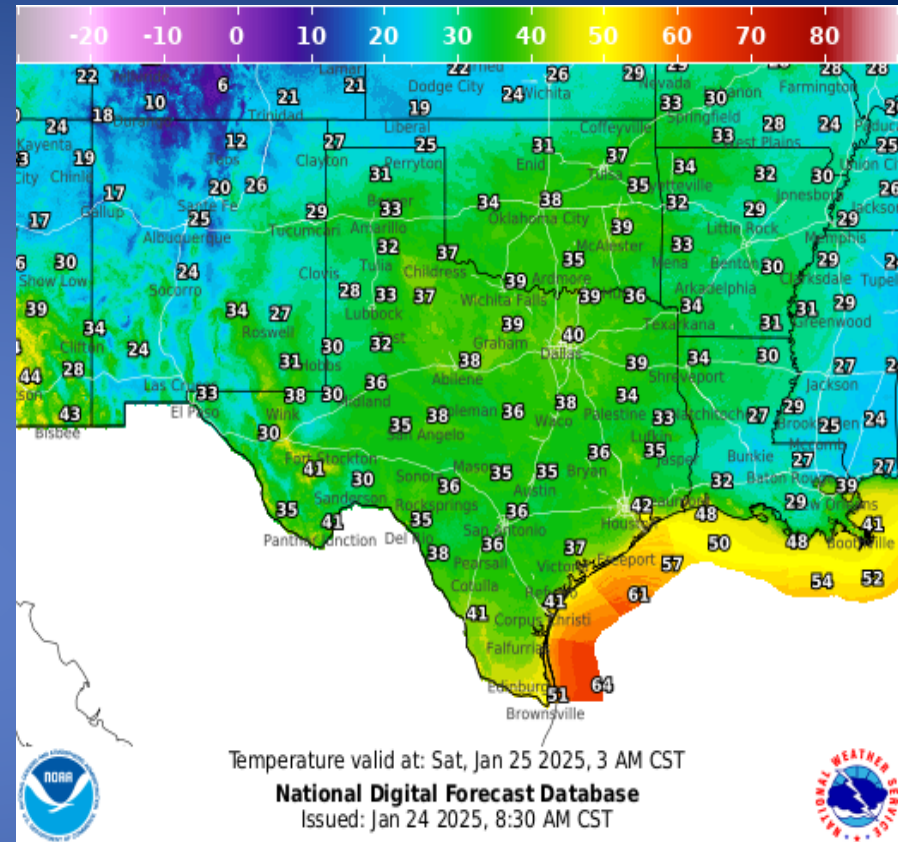
Informational Products Distributed by the State Operations Center

DATE	SUBJECT
01/23/25	NWS West Gulf RFC: Expect Locally Heavy Rainfall - Will Watch Area Rivers
01/23/25	Texas A&M Forest Service: Texas Fire Potential Update
01/23/25	Texas Special Events List
01/24/25	Daily NWS Threat Brief for FEMA Region 6

Weather Forecast

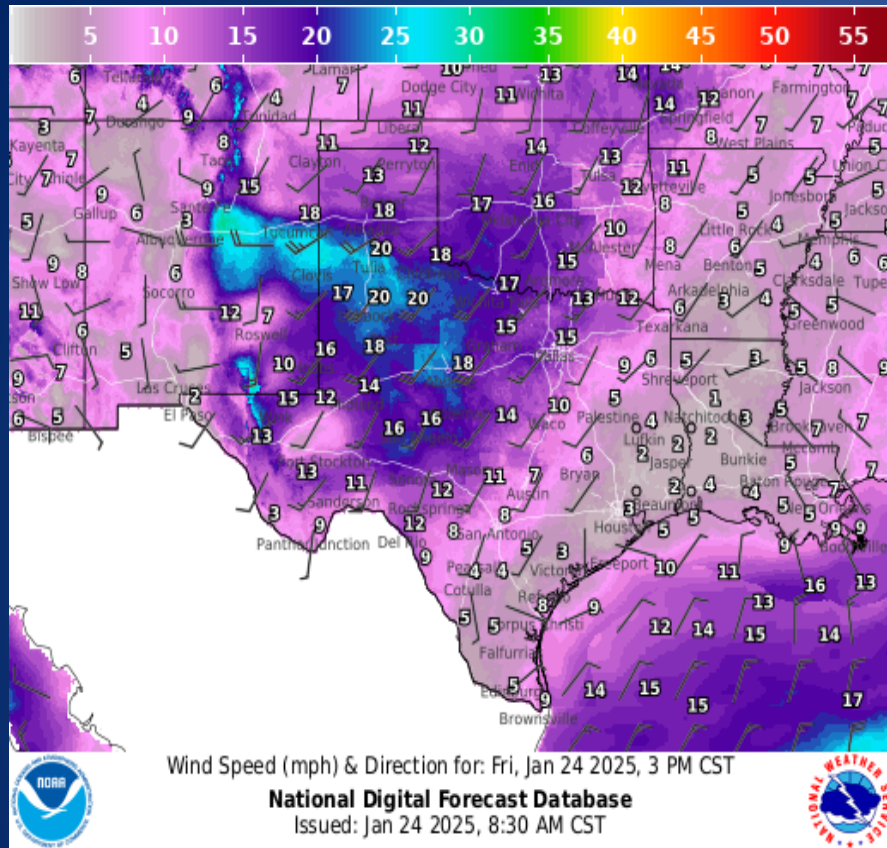


Highs

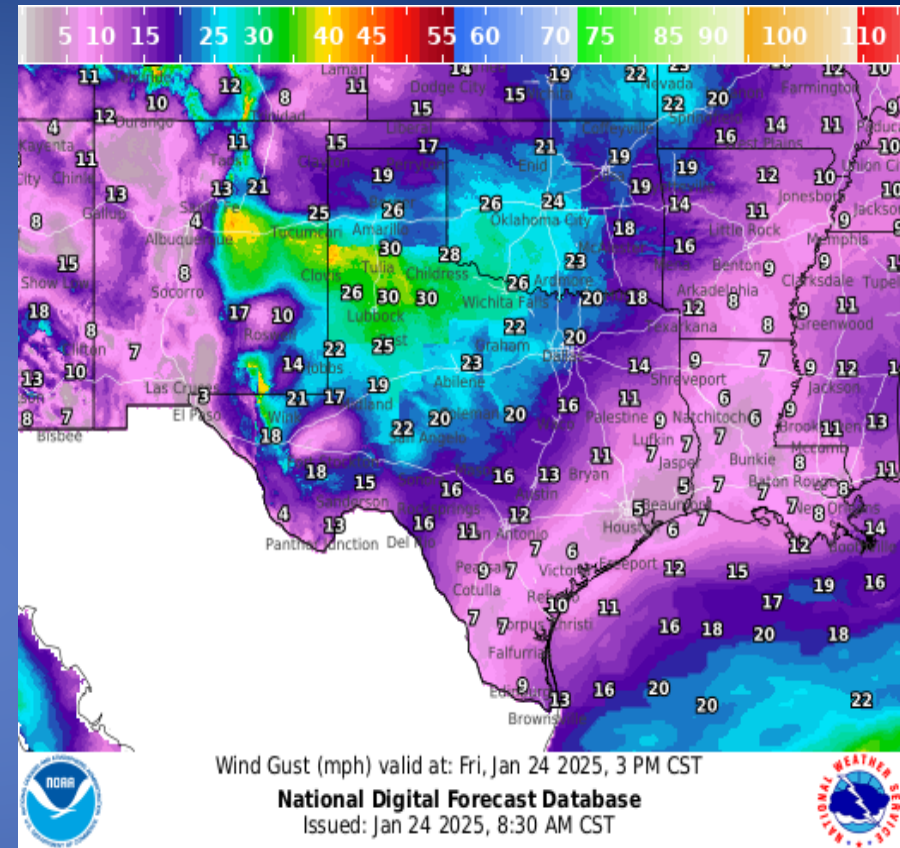


Lows

Weather Forecast



Wind Speeds



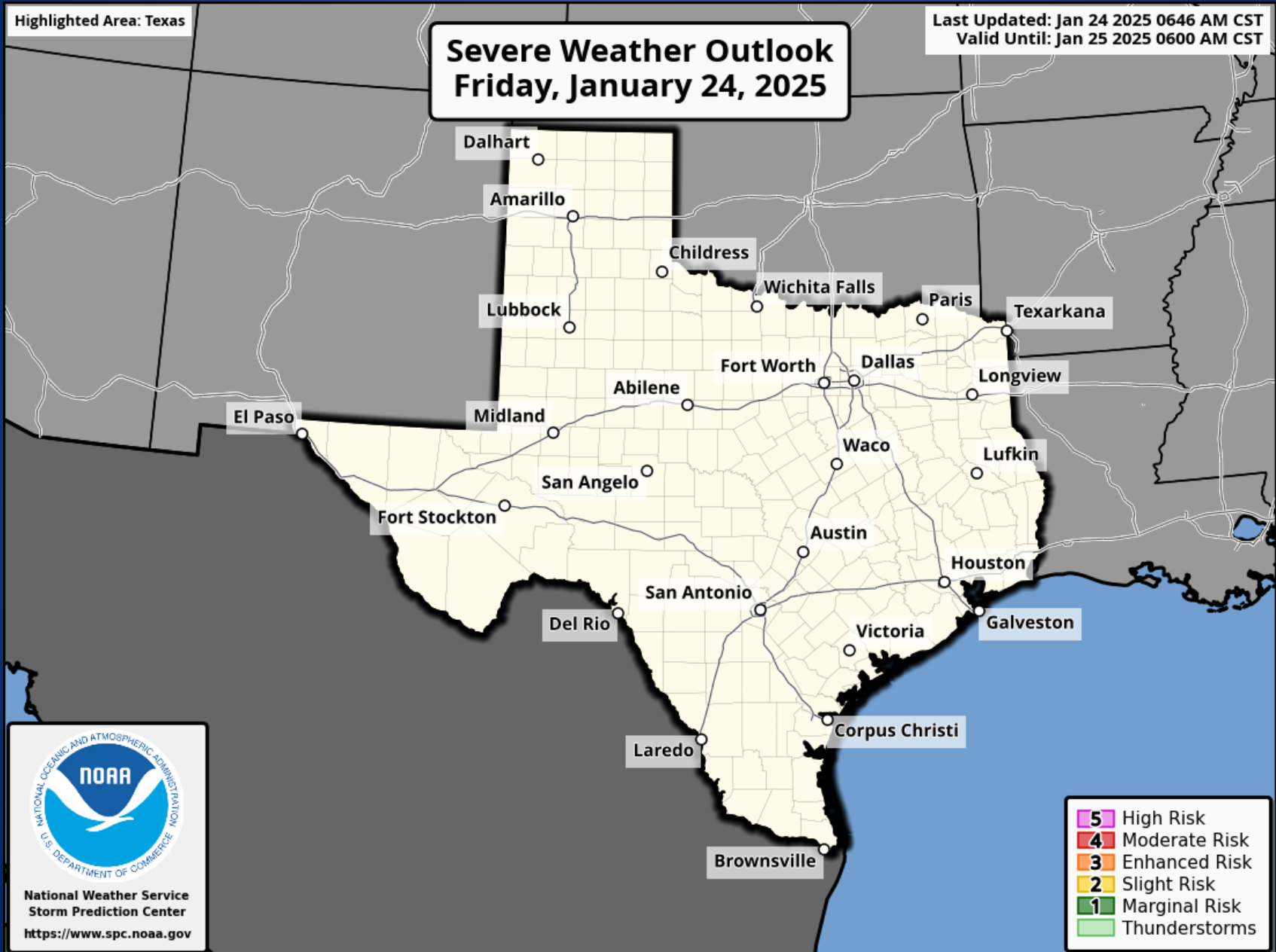
Gusts

Hazardous Weather

Highlighted Area: Texas

Severe Weather Outlook Friday, January 24, 2025

Last Updated: Jan 24 2025 0646 AM CST
Valid Until: Jan 25 2025 0600 AM CST

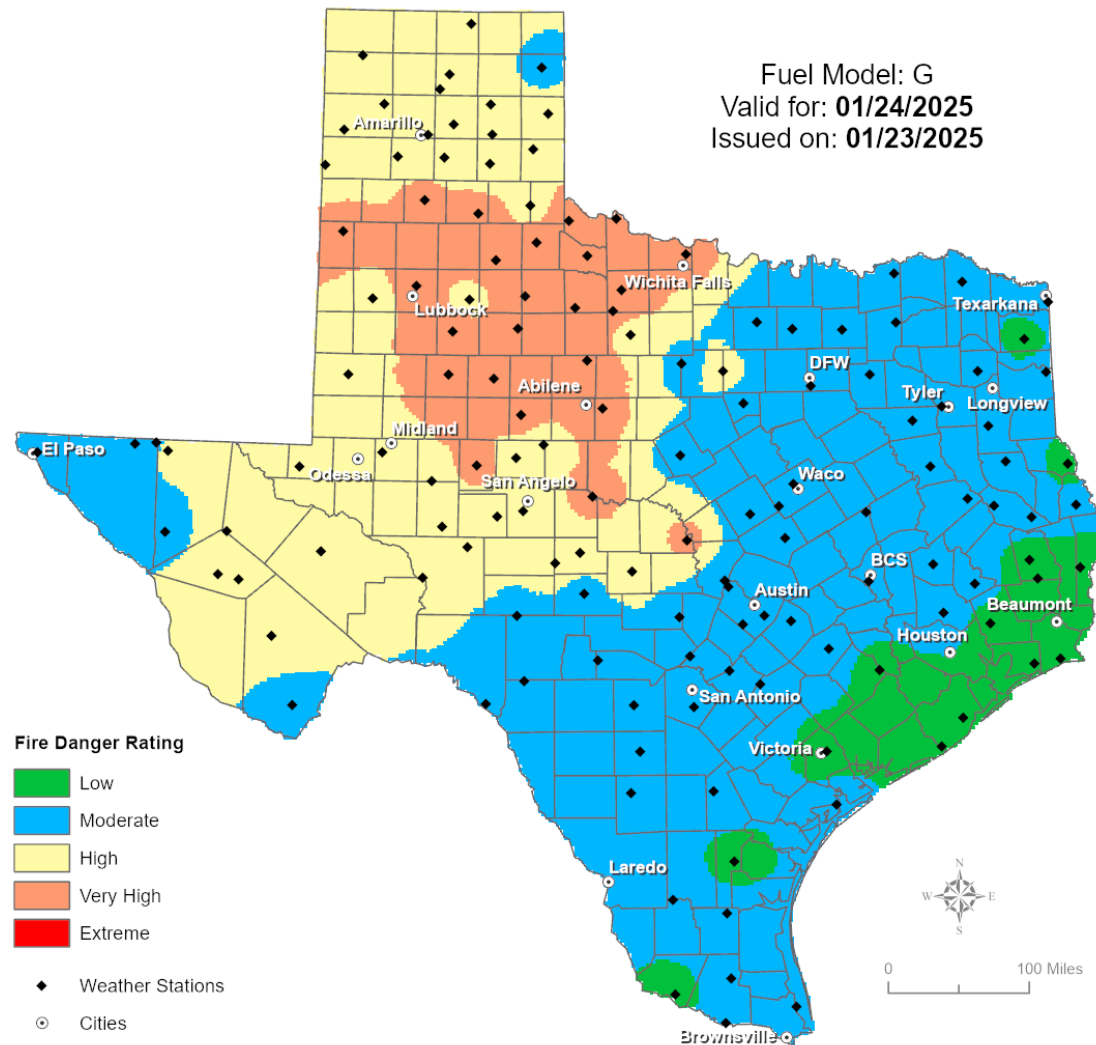


Weather Warnings/Advisories Issued

DATE	WARNING TYPE	LOCATION
01/23/25	Freeze Warning	Bee, Duval, Goliad, Jim Wells, La Salle, Live Oak, McMullen and Victoria Counties

Fire Danger Forecast

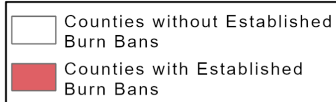
Forecast Fire Danger



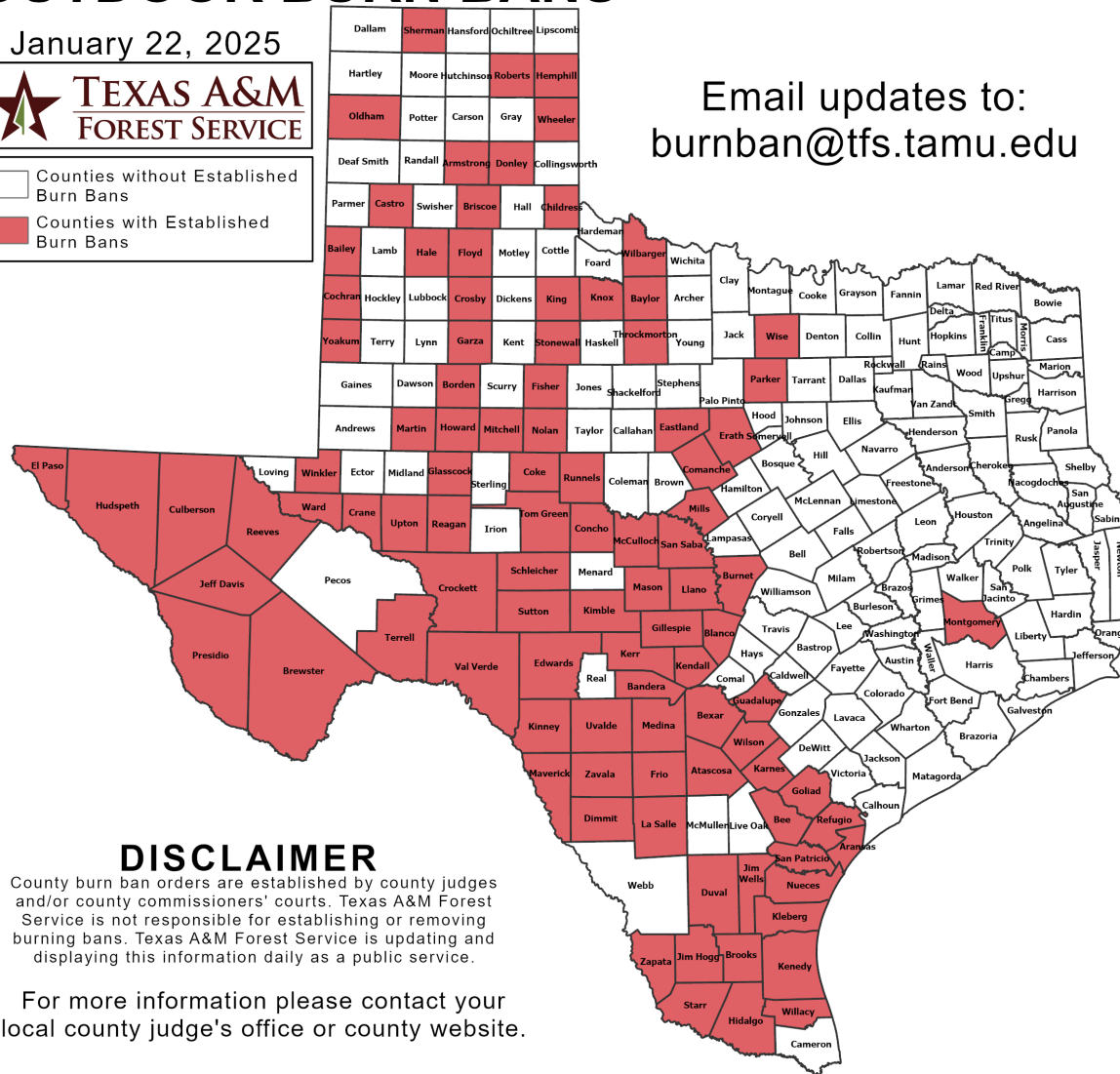
Burn Ban

OUTDOOR BURN BANS

January 22, 2025



Email updates to:
burnban@tfs.tamu.edu



Counties with Burn Bans: 99

Aransas	Frio	Nolan
Armstrong	Garza	Nueces
Atascosa	Gillespie	Oldham
Bailey	Glasscock	Parker
Bandera	Goliad	Presidio
Baylor	Guadalupe	Reagan
Bee	Hale	Reeves
Bexar	Hemphill	Refugio
Blanco	Hidalgo	Roberts
Borden	Howard	Runnels
Brewster	Hudspeth	San Patricio
Briscoe	Jeff Davis	San Saba
Brooks	Jim Hogg	Schleicher
Burnet	Jim Wells	Sherman
Castro	Karnes	Starr
Childress	Kendall	Stonewall
Cochran	Kenedy	Sutton
Coke	Kerr	Terrell
Comanche	Kimble	Throckmorton
Concho	King	Tom Green
Crane	Kinney	Upton
Crockett	Kleberg	Uvalde
Crosby	Knox	Val Verde
Culberson	La Salle	Ward
Dimmit	Llano	Wheeler
Donley	McCulloch	Wilbarger
Duval	Martin	Willacy
Eastland	Mason	Wilson
Edwards	Maverick	Winkler
El Paso	Medina	Wise
Erath	Mills	Yoakum
Fisher	Mitchell	Zapata
Floyd	Montgomery	Zavala

DISCLAIMER

County burn ban orders are established by county judges and/or county commissioners' courts. Texas A&M Forest Service is not responsible for establishing or removing burning bans. Texas A&M Forest Service is updating and displaying this information daily as a public service.

For more information please contact your local county judge's office or county website.

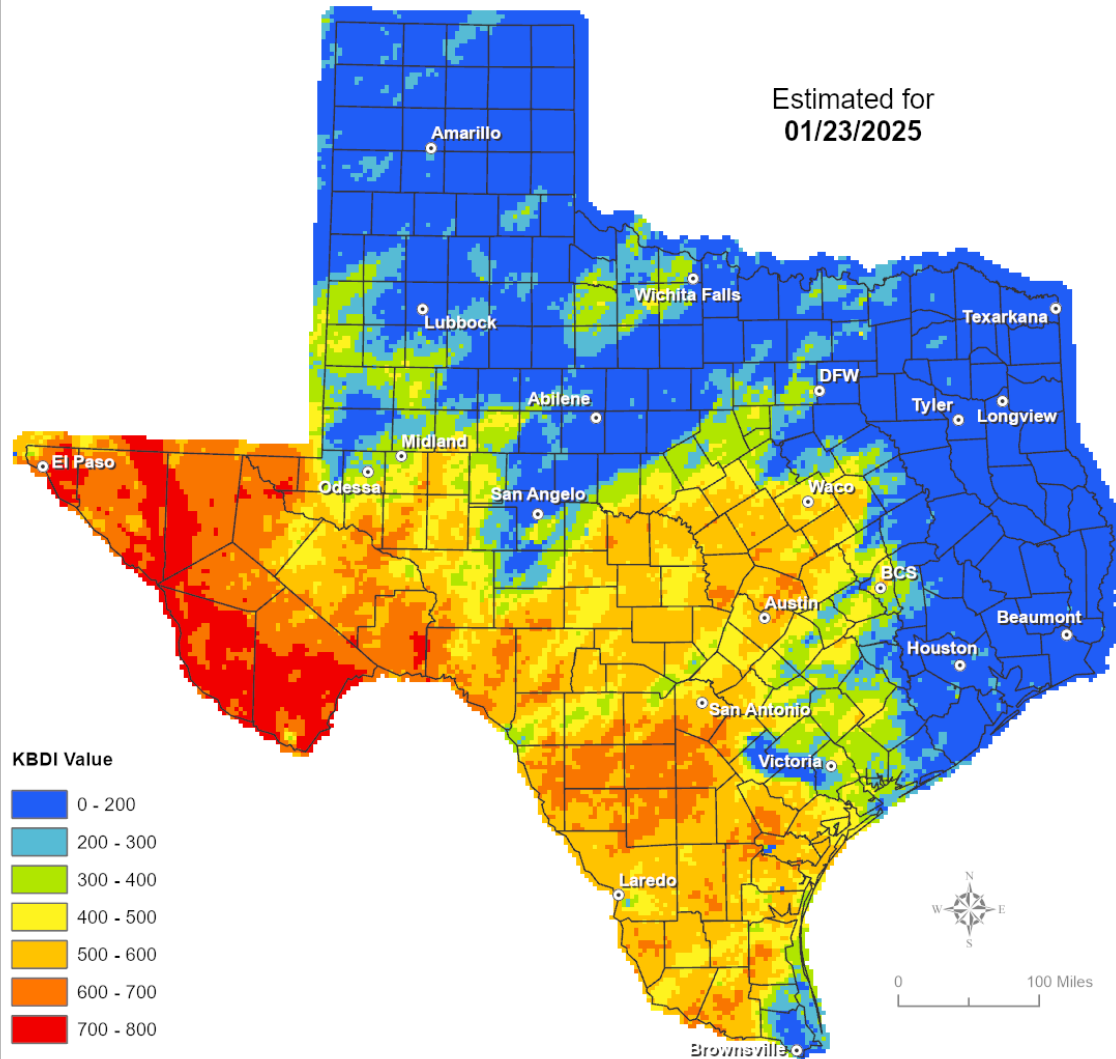
RED FLAG WARNINGS: www.weather.gov
Additional map formats available at <https://tfsweb.tamu.edu/Burnbans/>

Keetch-Byram Drought Index

Keetch-Byram Drought Index

(4 km x 4 km resolution)

Estimated for
01/23/2025

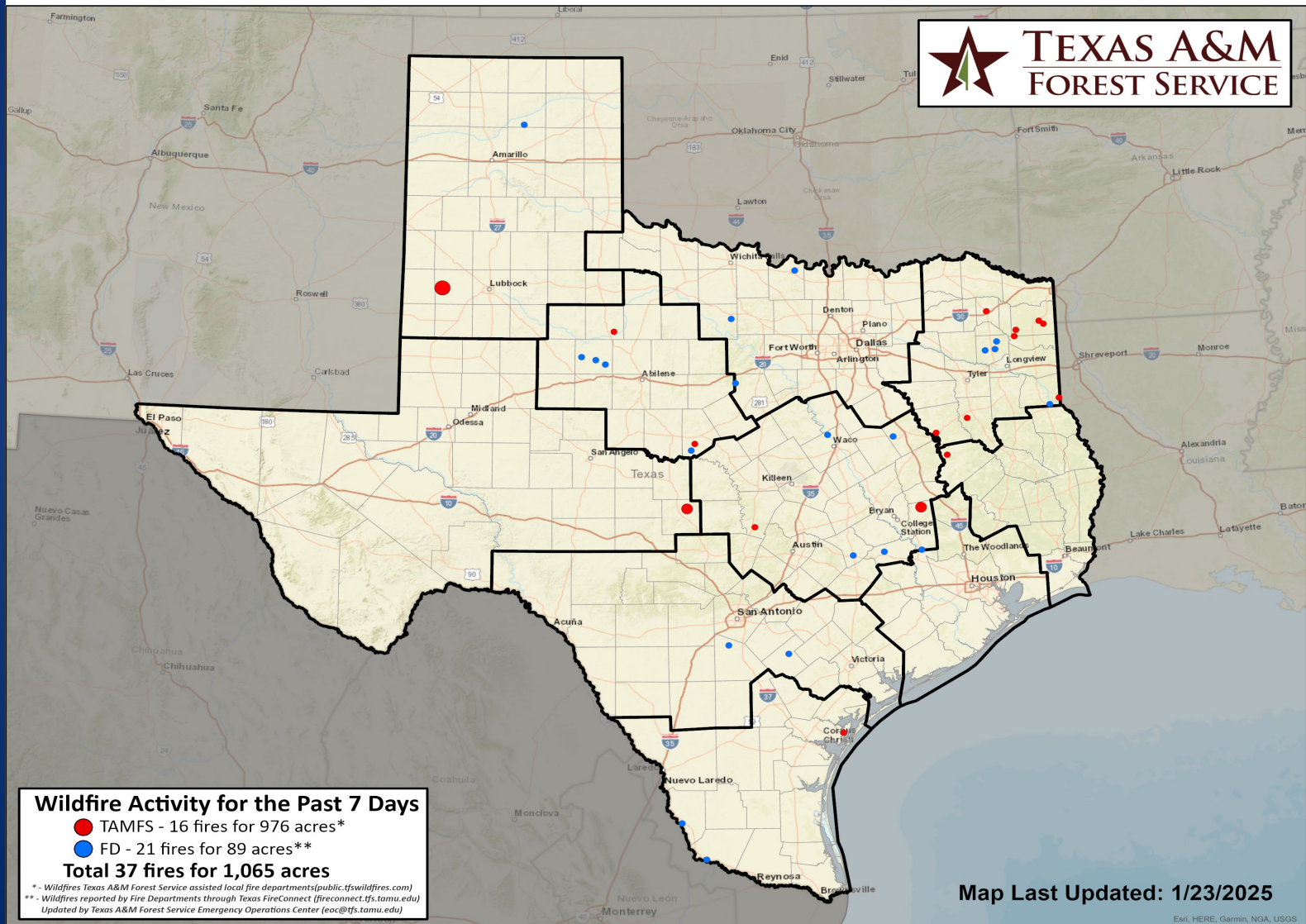


Fire Weather Warnings/Watches/Statements

DATE	WARNING TYPE	LOCATION
01/24/25	Fire Danger Statement	Aransas, Archer, Baylor, Bee, Brown, Calhoun, Callahan, Clay, Coke, Coleman, Concho, Crockett, Duval, Fisher, Foard, Goliad, Hardeman, Haskell, Irion, Jim Wells, Jones, Kimble, Kleberg, Knox, La Salle, Live Oak, Mason, McCulloch, McMullen, Menard, Nolan, Nueces, Refugio, Runnels, San Patricio, San Saba, Schleicher, Shackelford, Sterling, Sutton, Taylor, Throckmorton, Tom Green, Victoria, Webb, Wichita, and Wilbarger Counties

Fire Activity (*Last 24 Hours)

Report of 19 (+4) fires and 1,058 (+110) acres have been burned this year. There are 99 (No Change) counties with burn bans. The Keetch–Byram Drought Index list contains 79 (No Change) counties with an average over 400.



Training

DATES		TITLE	COURSE	LOCATION
01/22/25	01/24/25	Instructional Presentation and Evaluation Skills	G-141	Waxahachie
01/22/25	01/24/25	Public Information Basics	L-105	Georgetown
01/23/25	01/24/25	Emergency Operations Center (EOC) Operations and Planning for All-Hazards Events	MGT-346	San Antonio

Statewide Significant Events

DATES		LOCATION	EVENT
01/17/25	02/08/25	Ft Worth	Fort Worth Stock Show and Rodeo