

Texas Division of Emergency Management Texas State Operations Center

Situation Awareness Brief



**Sunday, January 26th, 2025
As of 0900 CDT**

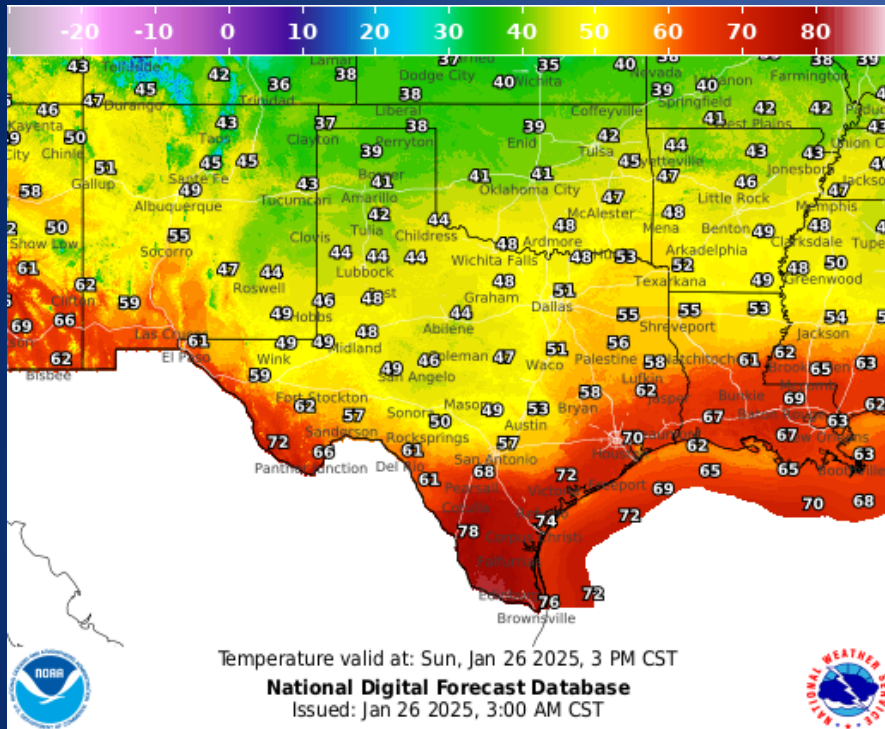
Incidents Reported to the State Operations Center (last 24 hours)

DATE	SUBJECT	LOCATION
01/25/25	Final Report of the Boil Water Notice	Jim Hogg County
01/25/25	Final Report of the Wildfire	Kendall County
01/25/25	Update Report #2 of the Road Closure with HAZMAT Release	San Jacinto County
01/26/25	Final Report of the Wildfire	Grimes County
01/26/25	Final Report of the Road Closure with HAZMAT Release	San Jacinto County

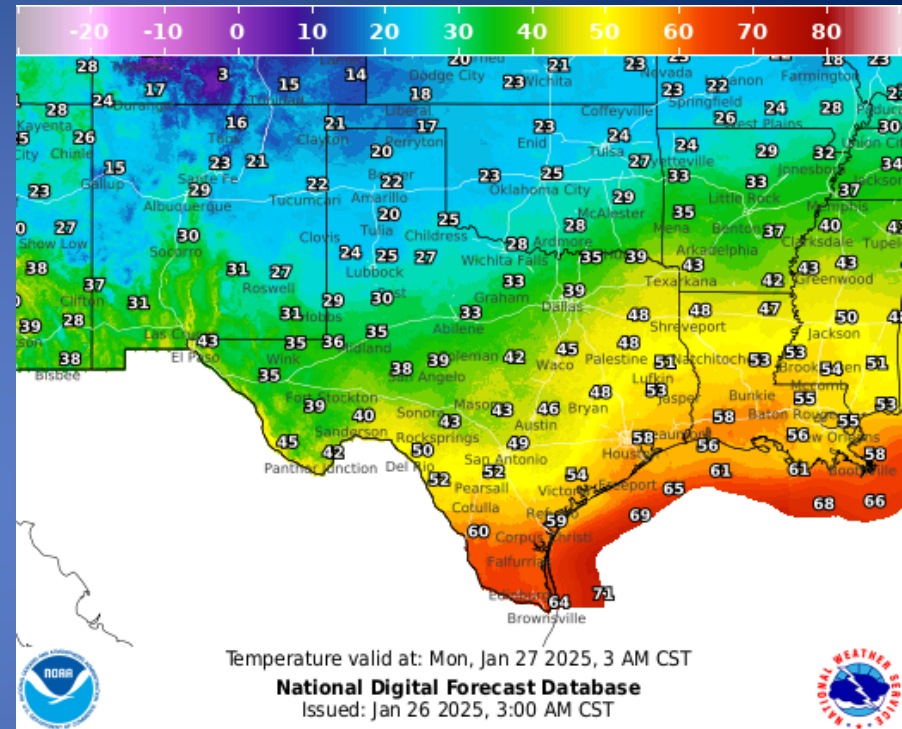
Informational Products Distributed by the State Operations Center

DATE	SUBJECT
01/25/25	NWS West Gulf RFC: Rainfall Returns Sunday, With The Bigger Event Mid Week
01/26/25	NWS Brownsville: High Risk of Rip Currents
01/26/25	25-0003 20JAN Winter Weather SITREP 5
01/26/25	NWS Lake Charles, LA: DSS Packet Unsettled Weather This Week
01/26/25	NWS Lake Charles, LA: CORRECTION - DSS Packet
01/26/25	Daily NWS Threat Brief for FEMA Region 6

Weather Forecast

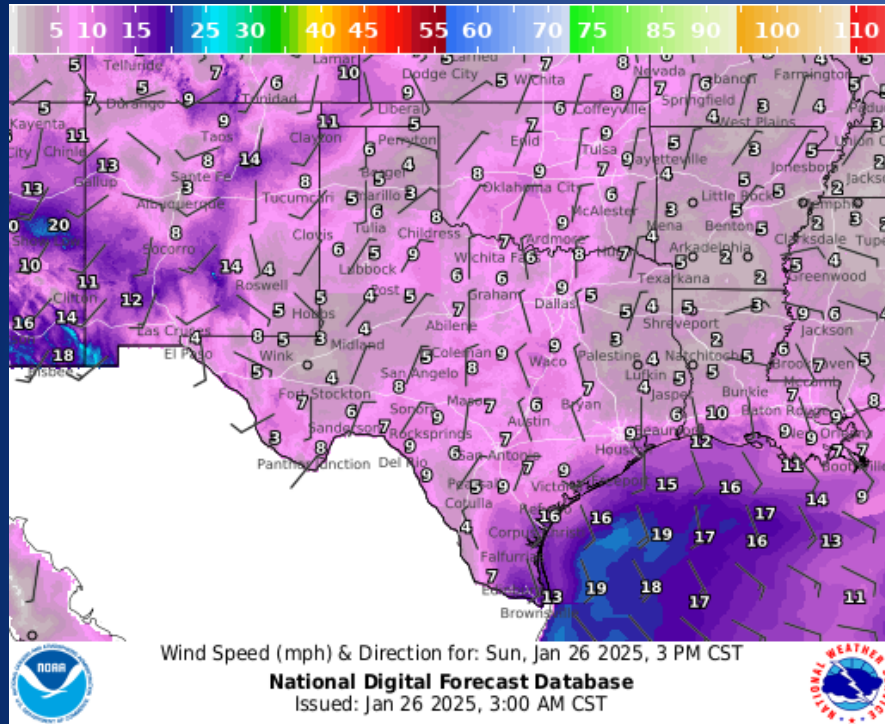


Highs

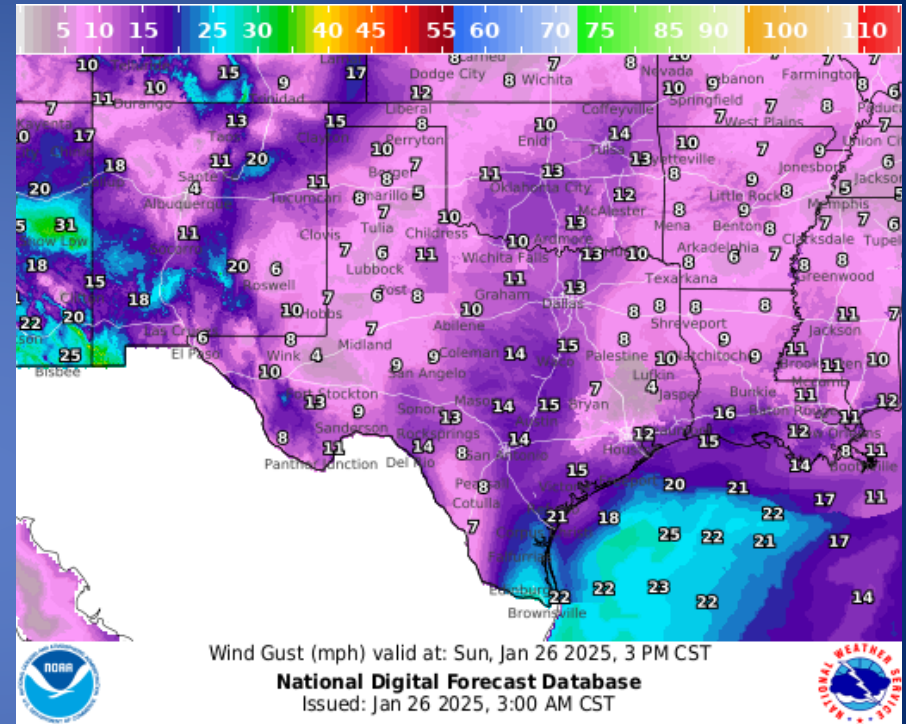


Lows

Weather Forecast

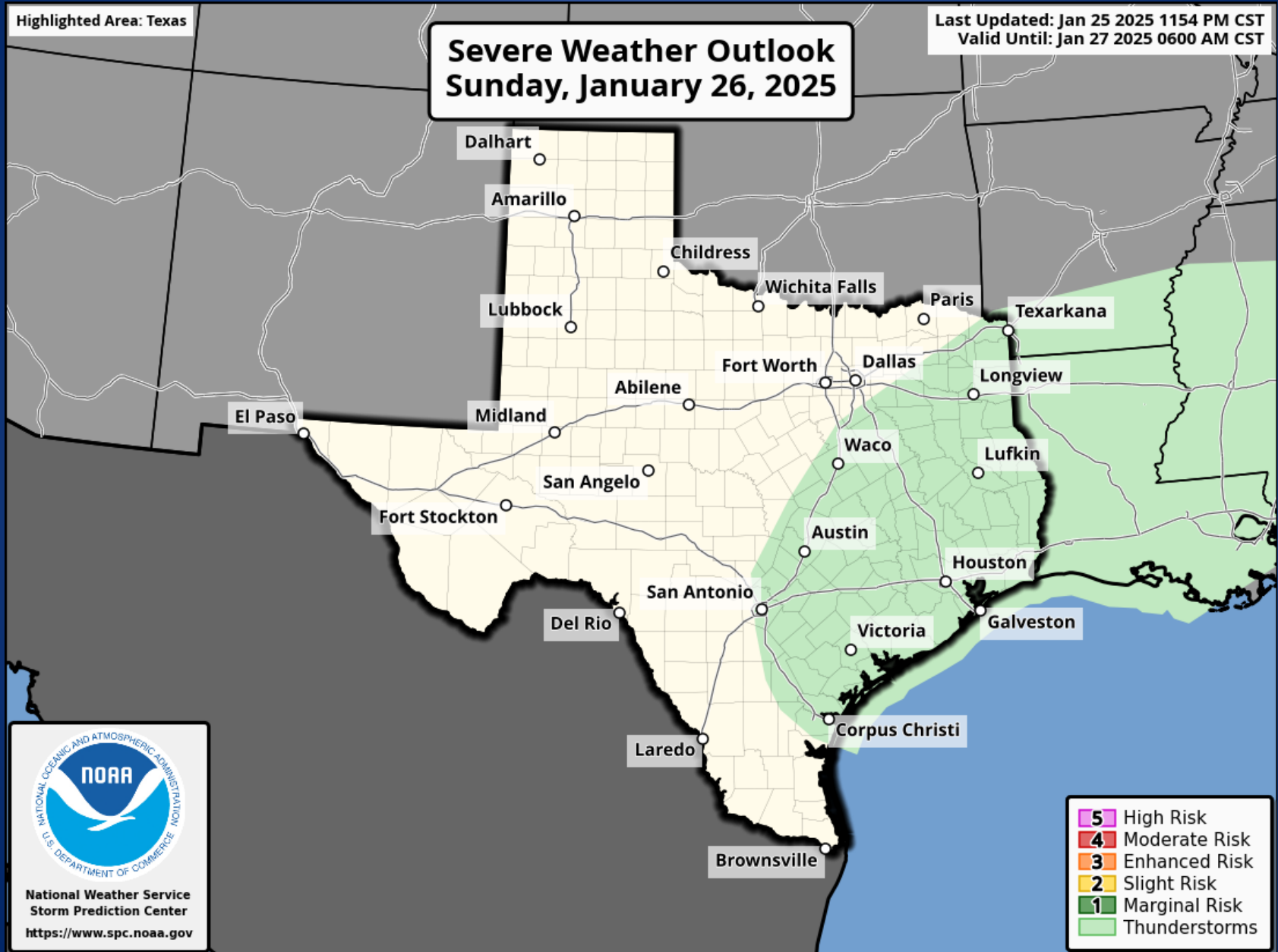


Wind Speeds



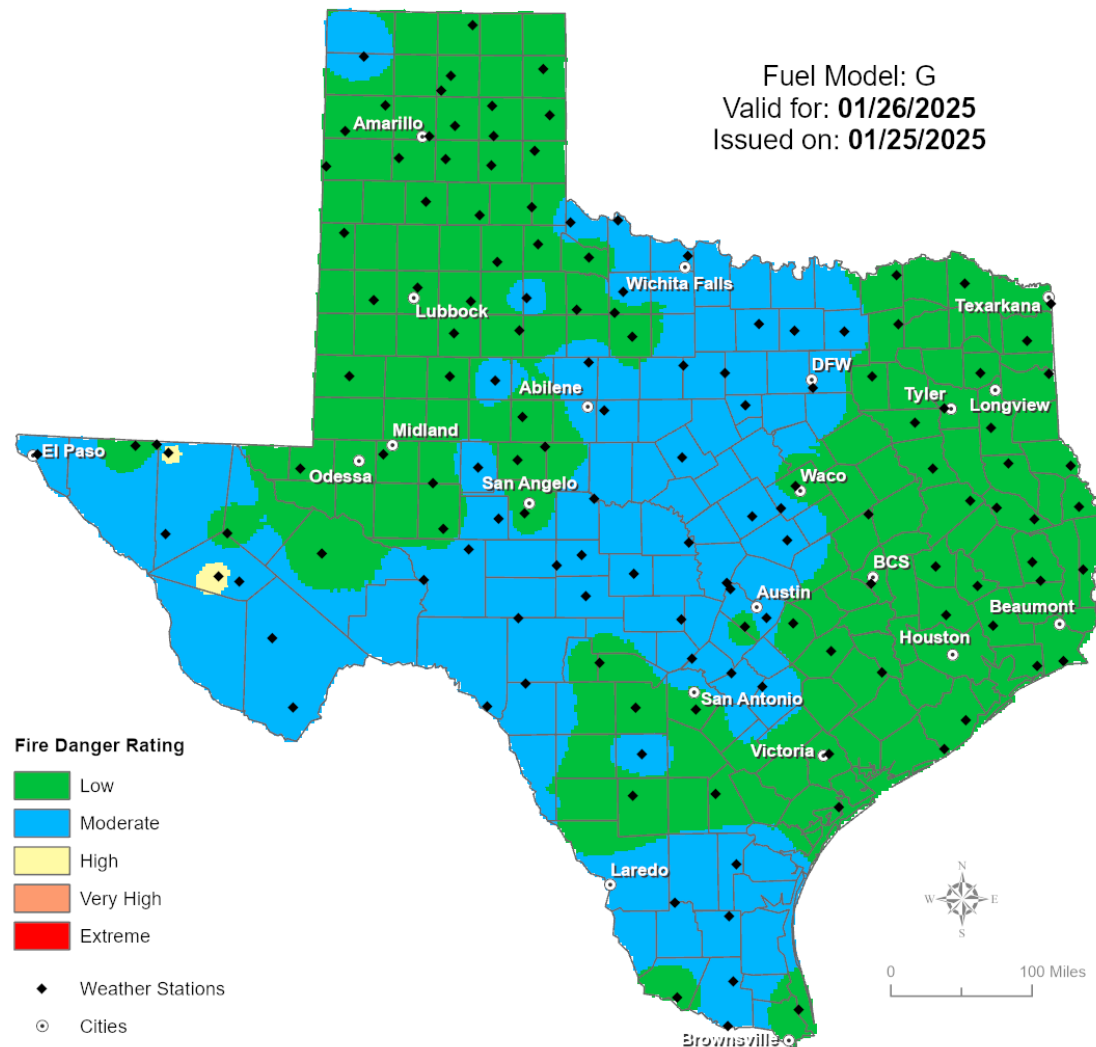
Gusts

Hazardous Weather



Fire Danger Forecast

Forecast Fire Danger



Burn Ban

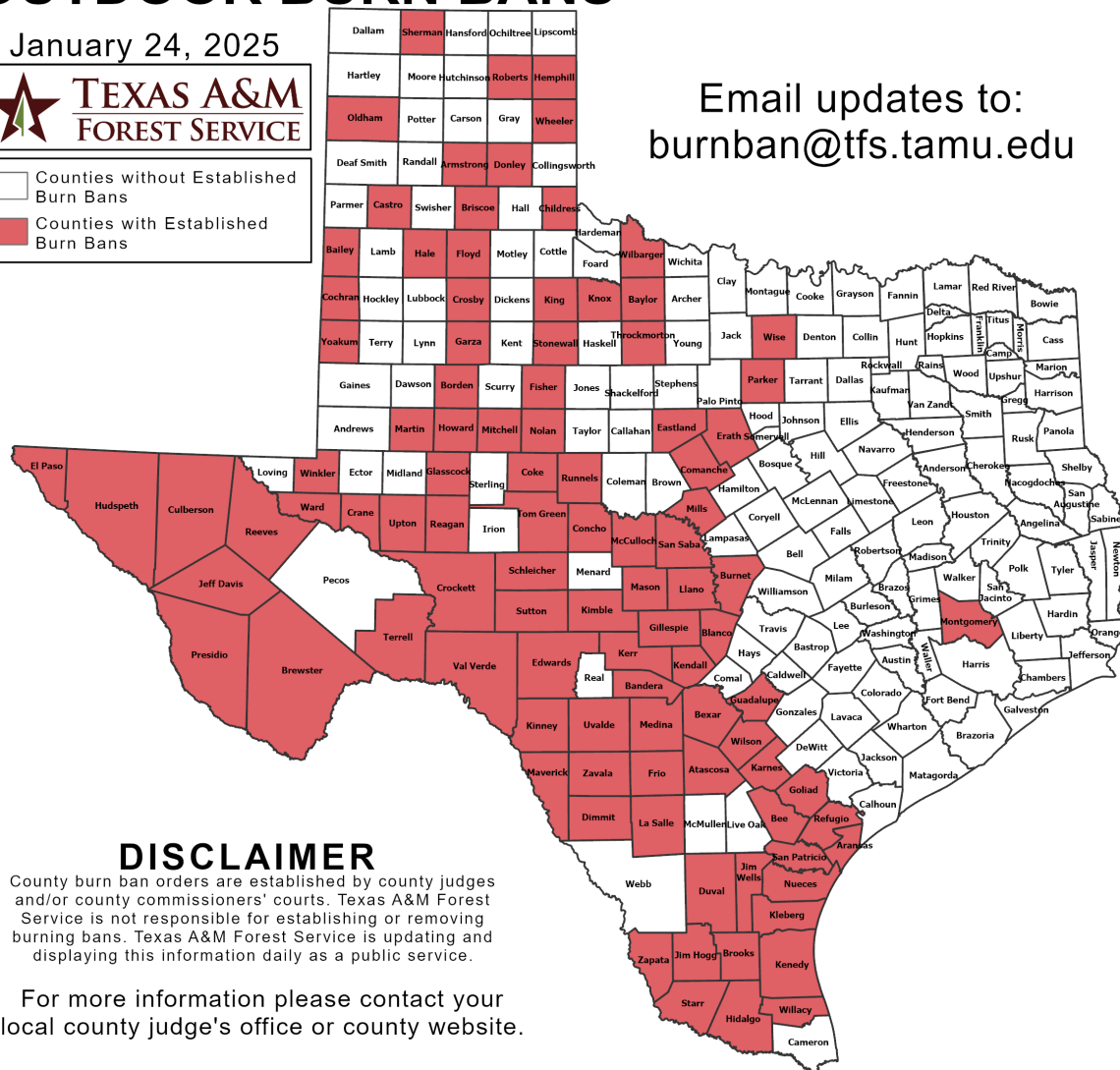
OUTDOOR BURN BANS

January 24, 2025



☐ Counties without Established Burn Bans
☒ Counties with Established Burn Bans

Email updates to:
burnban@tfs.tamu.edu



Counties with Burn Bans: 99

Aransas	Frio	Nolan
Armstrong	Garza	Nueces
Atascosa	Gillespie	Oldham
Bailey	Glasscock	Parker
Bandera	Goliad	Presidio
Baylor	Guadalupe	Reagan
Bee	Hale	Reeves
Bexar	Hemphill	Refugio
Blanco	Hidalgo	Roberts
Borden	Howard	Runnels
Brewster	Hudspeth	San Patricio
Briscoe	Jeff Davis	San Saba
Brooks	Jim Hogg	Schleicher
Burnet	Jim Wells	Sherman
Castro	Karnes	Starr
Childress	Kendall	Stonewall
Cochran	Kenedy	Sutton
Coke	Kerr	Terrell
Comanche	Kimble	Throckmorton
Concho	King	Tom Green
Crane	Kinney	Upton
Crockett	Kleberg	Uvalde
Crosby	Knox	Val Verde
Culberson	La Salle	Ward
Dimmit	Llano	Wheeler
Donley	McCulloch	Wilbarger
Duval	Martin	Willacy
Eastland	Mason	Wilson
Edwards	Maverick	Winkler
El Paso	Medina	Wise
Erath	Mills	Yoakum
Fisher	Mitchell	Zapata
Floyd	Montgomery	Zavala

DISCLAIMER

County burn ban orders are established by county judges and/or county commissioners' courts. Texas A&M Forest Service is not responsible for establishing or removing burning bans. Texas A&M Forest Service is updating and displaying this information daily as a public service.

For more information please contact your local county judge's office or county website.

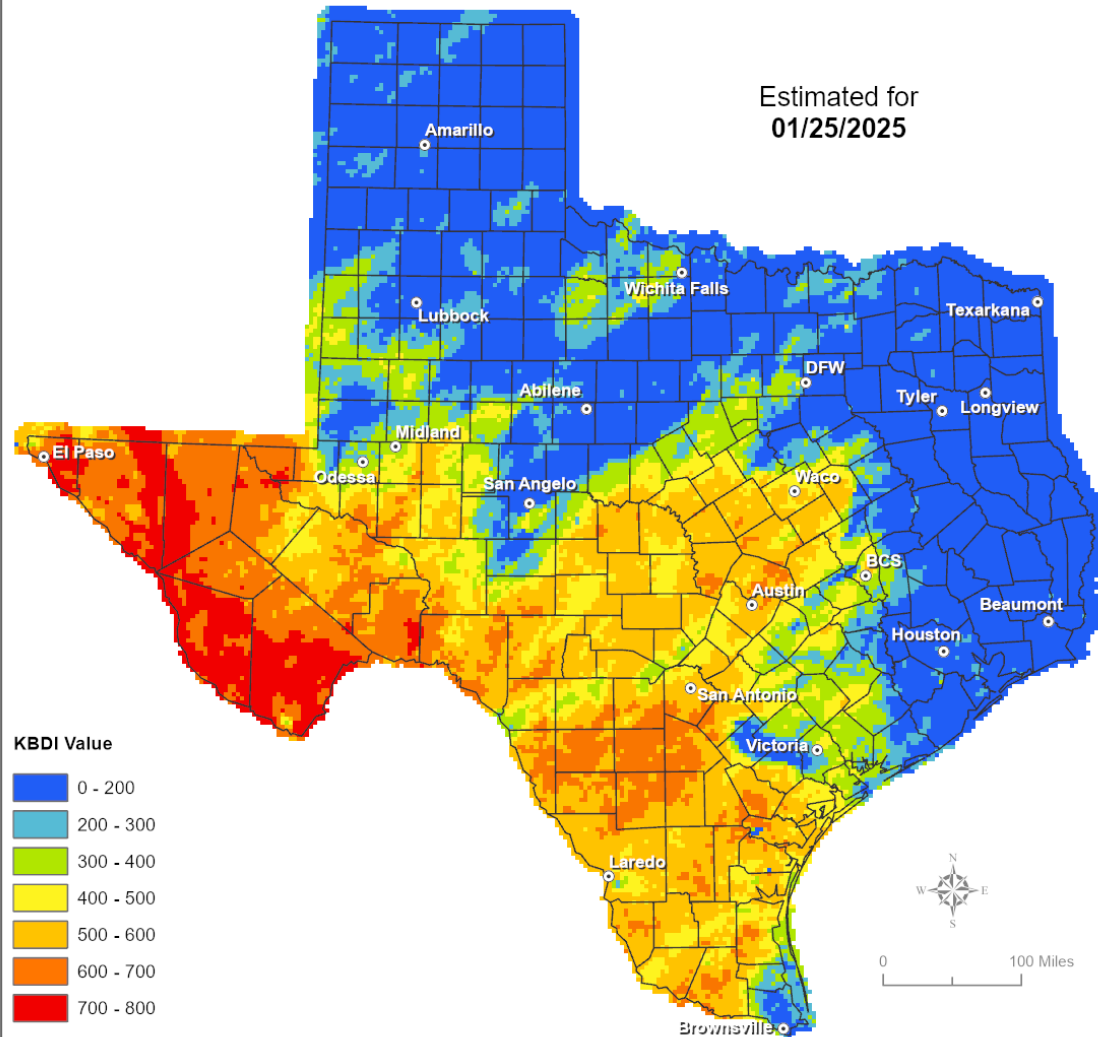
RED FLAG WARNINGS: www.weather.gov
 Additional map formats available at <https://tfsweb.tamu.edu/Burnbans/>

Keetch-Byram Drought Index

Keetch-Byram Drought Index

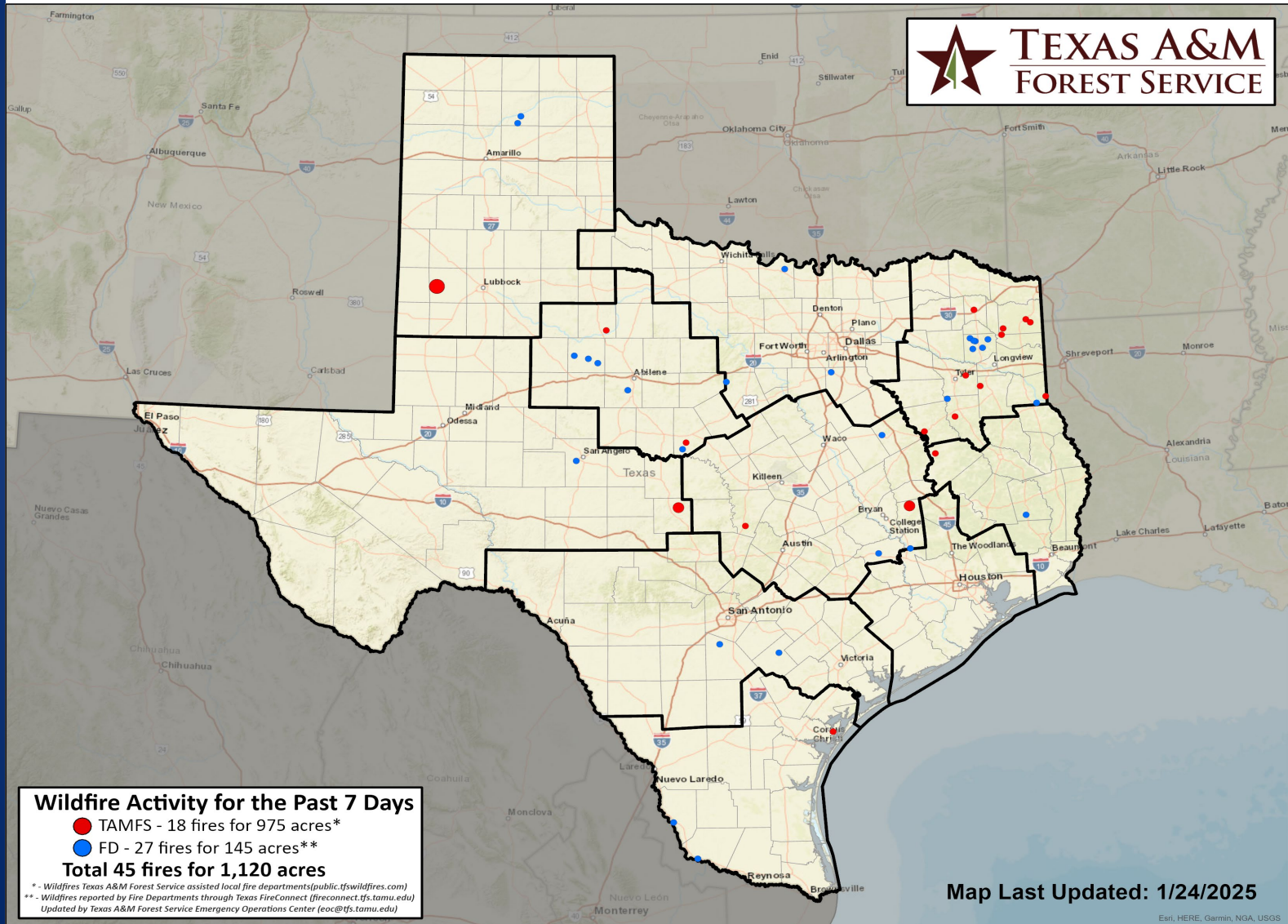
(4 km x 4 km resolution)

Estimated for
01/25/2025



Fire Activity (*Last 24 Hours)

Report of 21 (No Change) fires and 1059 (No Change) acres have been burned this year. There are 99 (No Change) counties with burn bans. The Keetch–Byram Drought Index list contains 79 (No Change) counties with an average over 400.



Training

DATES		TITLE	COURSE	LOCATION
01/24/25	01/26/25	Community Emergency Response Team Train-the-Trainer	G-428	Burleson

Statewide Significant Events

DATES		LOCATION	EVENT
01/17/25	02/08/25	Ft Worth	Fort Worth Stock Show and Rodeo