

Texas Division of Emergency Management Texas State Operations Center

Situation Awareness Brief



Monday, January 27th, 2025
As of 0900 CDT

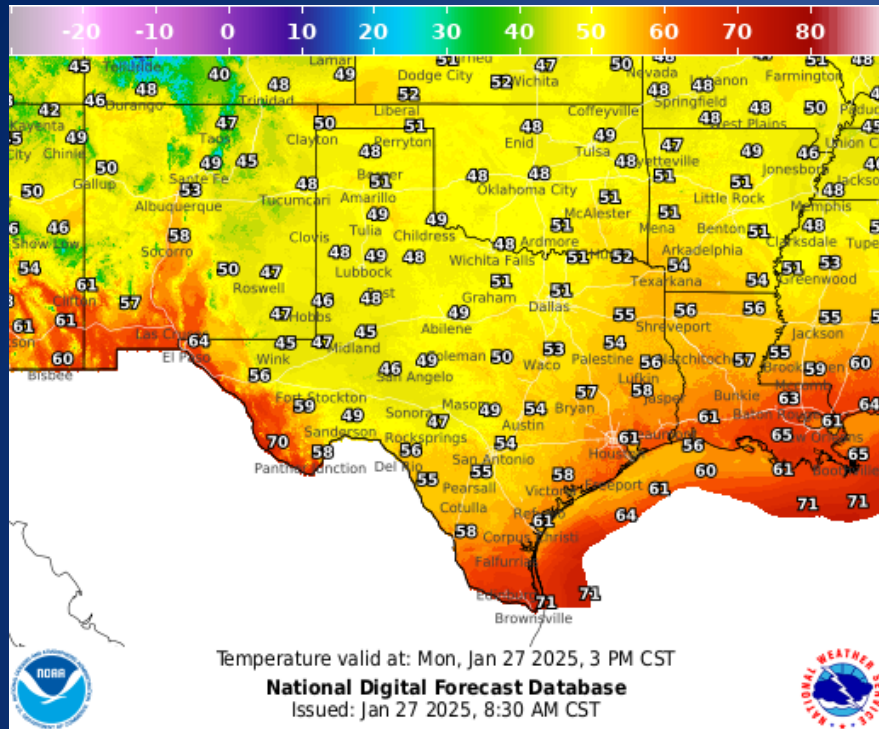
Incidents Reported to the State Operations Center (last 24 hours)

DATE	SUBJECT	LOCATION
01/26/25	Update Report #2 of the Road Closure with HAZMAT Release	San Jacinto County
01/26/25	Preliminary Earthquake Report (M3.0)	Reeves County
01/26/25	PLB Incident #25I0816 has been Opened	Nueces County
01/26/25	PLB Incident #25I0816 has been Closed	Nueces County
01/26/25	Final Report of the Road Closure with HAZMAT Release	San Jacinto County

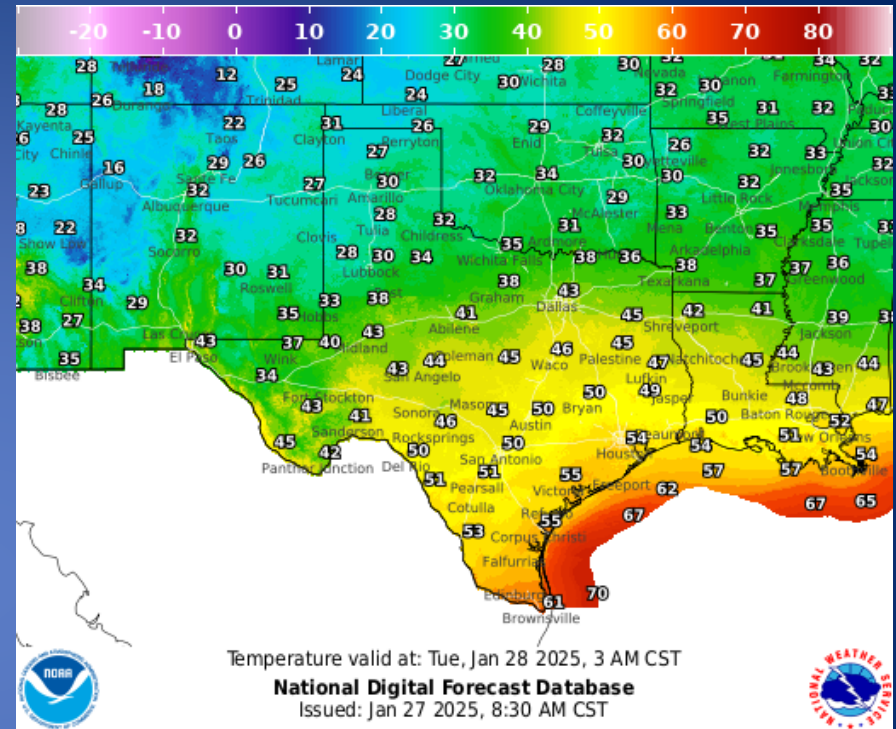
Informational Products Distributed by the State Operations Center

DATE	SUBJECT
01/26/25	NWS West Gulf RFC: Heavy Rainfall Threat, With River Flooding, Looming on the Horizon
01/27/25	NWS Weather El Paso, TX / Santa Teresa, NM Weather Hazards Outlook
01/27/25	NWS Lake Charles, LA: Unsettled Weather Later This Week
01/27/25	Daily NWS Threat Brief for FEMA Region 6

Weather Forecast

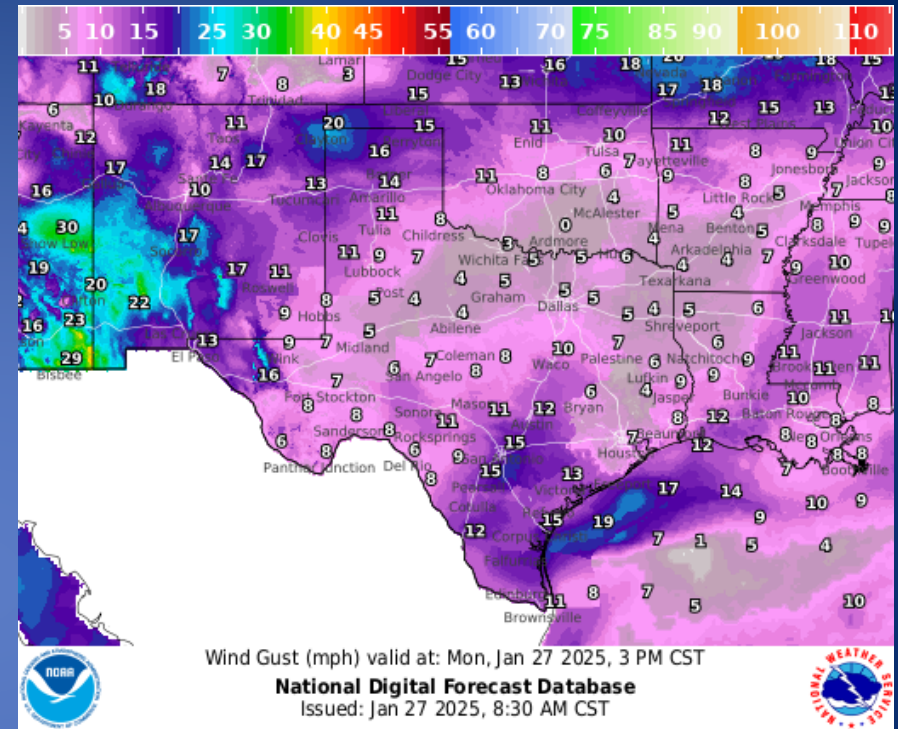
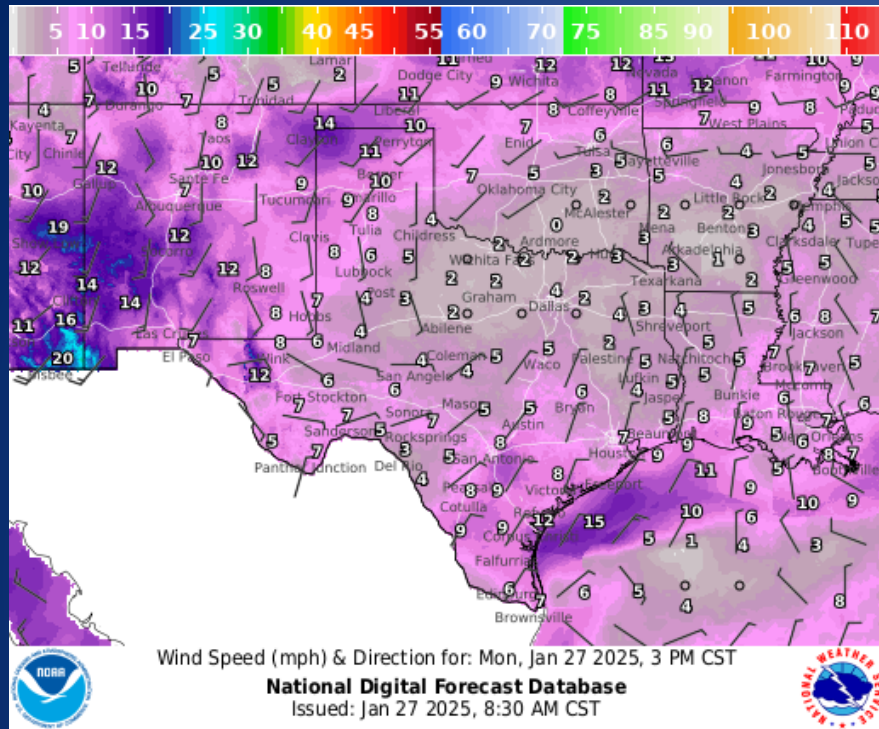


Highs



Lows

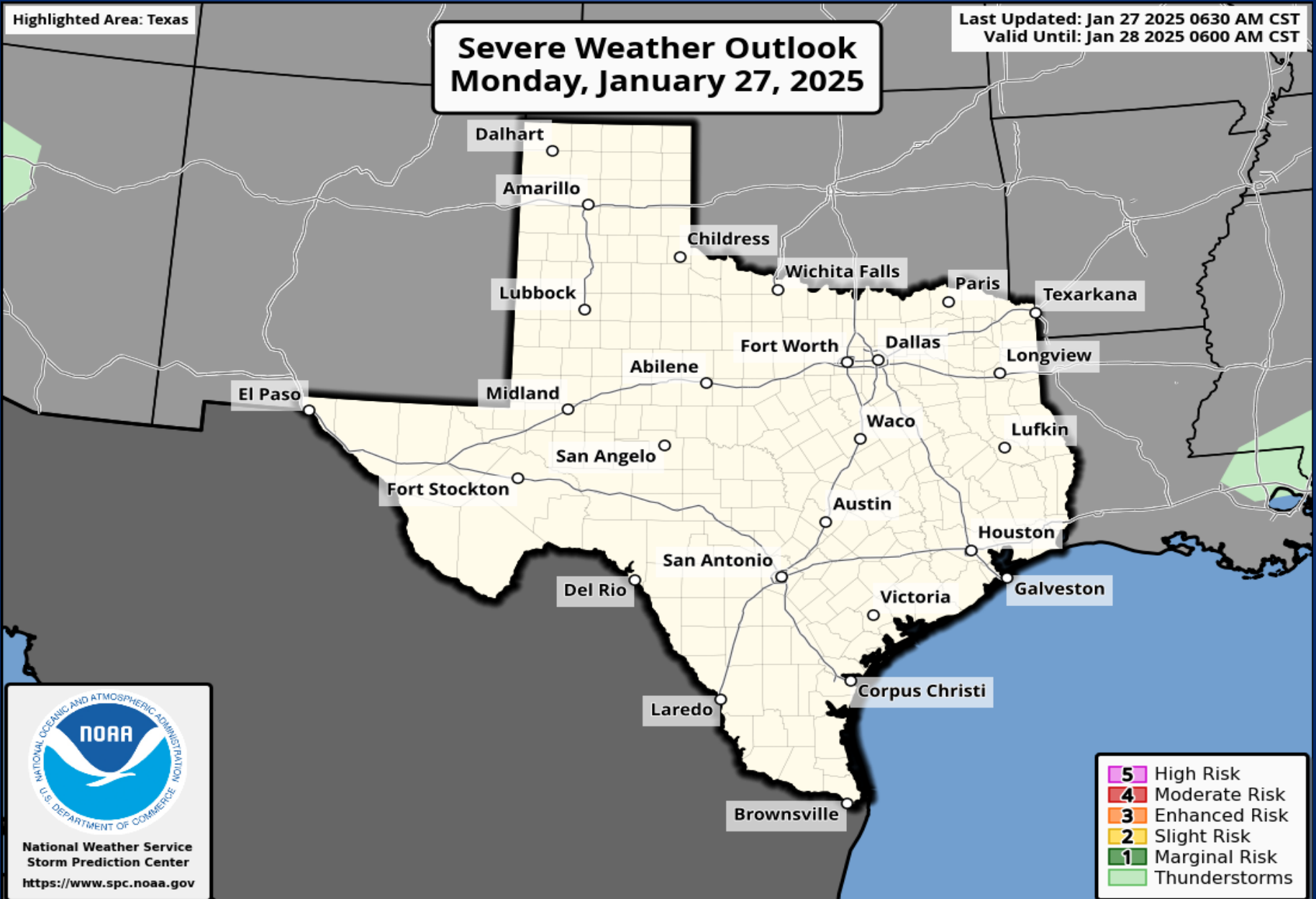
Weather Forecast



Wind Speeds

Gusts

Hazardous Weather

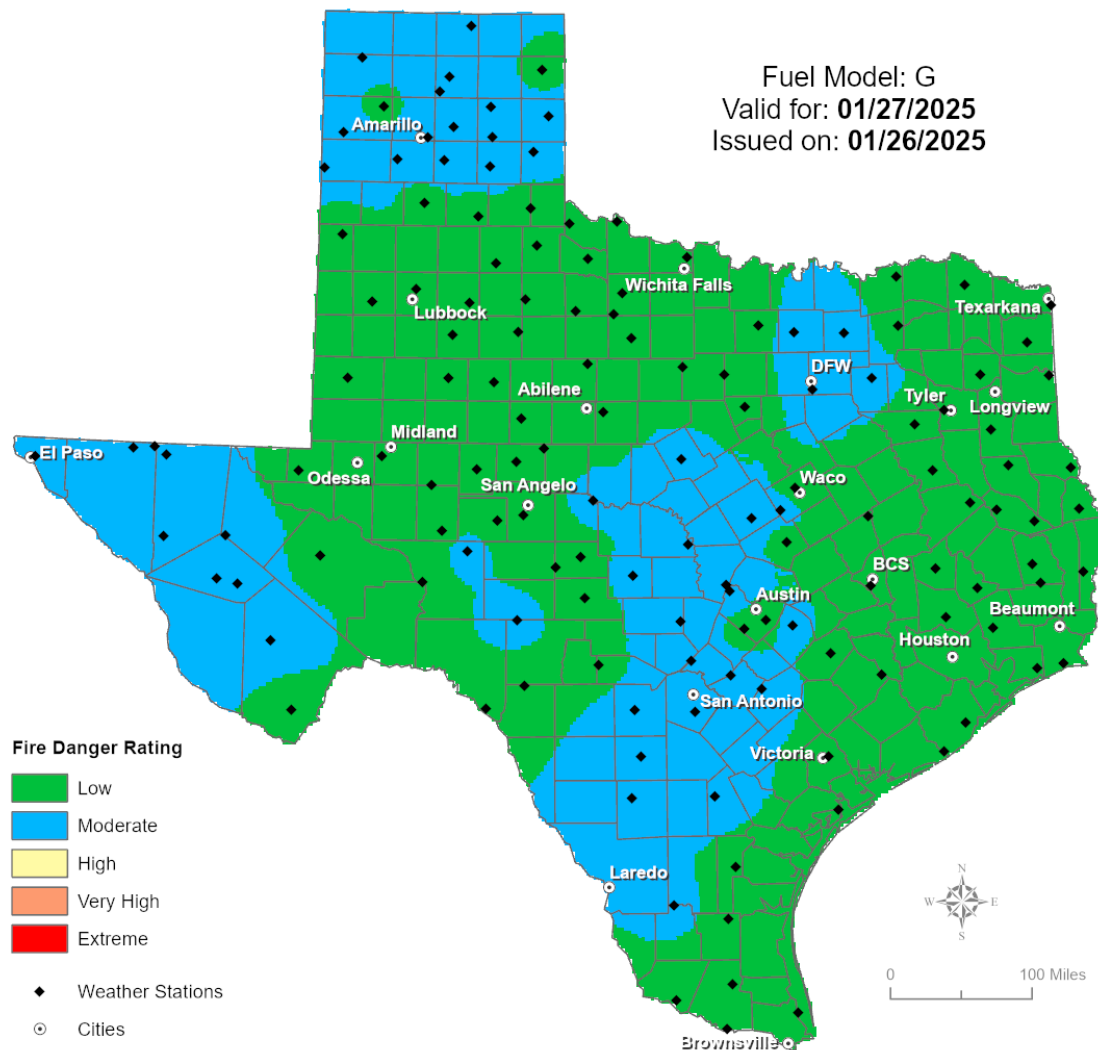


Weather Warnings/Advisories Issued

DATE	WARNING TYPE	LOCATION
1/26/25	Flood Advisory	Brazoria, Chambers, Harris and Liberty Counties
1/26/25	Flood Warning	Harris, Newton and Orange Counties

Fire Danger Forecast

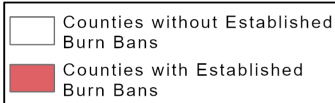
Forecast Fire Danger



Burn Ban

OUTDOOR BURN BANS

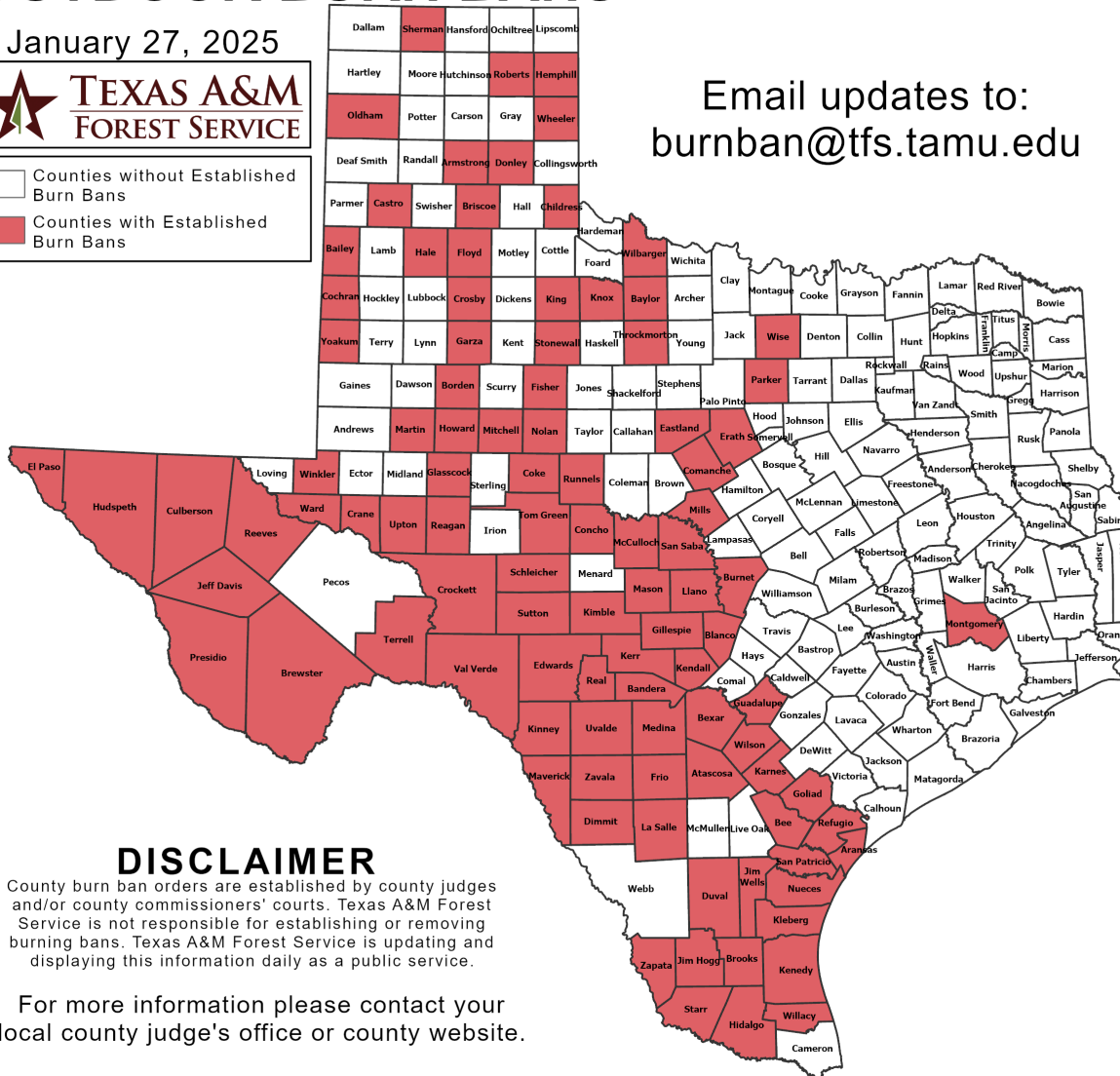
January 27, 2025



Email updates to:
burnban@tfs.tamu.edu

Counties with Burn Bans: 100

Aransas	Garza	Oldham
Armstrong	Gillespie	Parker
Atascosa	Glasscock	Presidio
Bailey	Goliad	Reagan
Bandera	Guadalupe	Real
Baylor	Hale	Reeves
Bee	Hemphill	Refugio
Bexar	Hidalgo	Roberts
Blanco	Howard	Runnels
Borden	Hudspeth	San Patricio
Brewster	Jeff Davis	San Saba
Briscoe	Jim Hogg	Schleicher
Brooks	Jim Wells	Sherman
Burnet	Karnes	Starr
Castro	Kendall	Stonewall
Childress	Kenedy	Sutton
Cochran	Kerr	Terrell
Coke	Kimble	Throckmorton
Comanche	King	Tom Green
Concho	Kinney	Upton
Crane	Kleberg	Uvalde
Crockett	Knox	Val Verde
Crosby	La Salle	Ward
Culberson	Llano	Wheeler
Dimmit	McCulloch	Wilbarger
Donley	Martin	Willacy
Duval	Mason	Wilson
Eastland	Maverick	Winkler
Edwards	Medina	Wise
El Paso	Mills	Yoakum
Erath	Mitchell	Zapata
Fisher	Montgomery	Zavala
Floyd	Nolan	
Frio	Nueces	



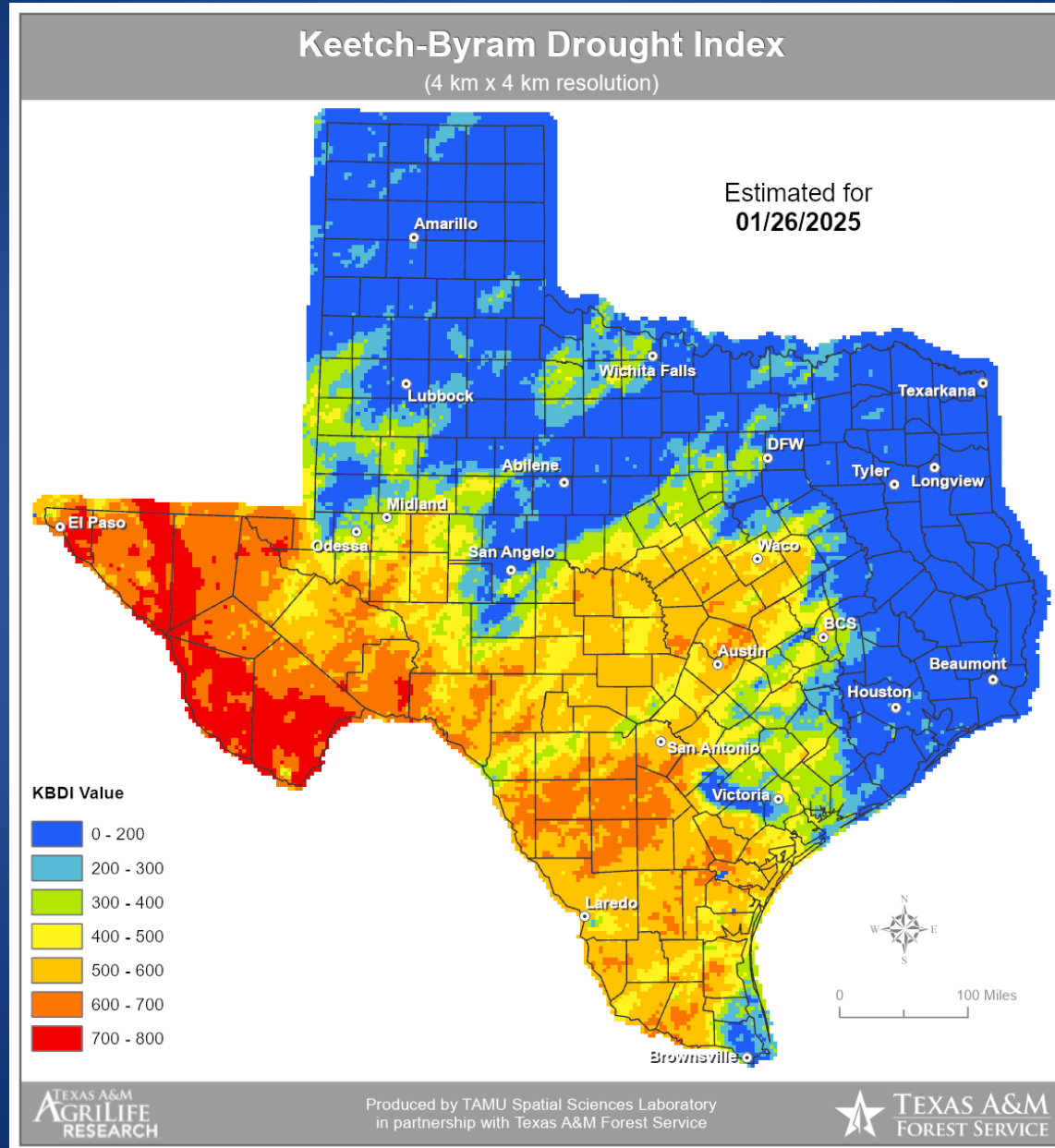
DISCLAIMER

County burn ban orders are established by county judges and/or county commissioners' courts. Texas A&M Forest Service is not responsible for establishing or removing burning bans. Texas A&M Forest Service is updating and displaying this information daily as a public service.

For more information please contact your local county judge's office or county website.

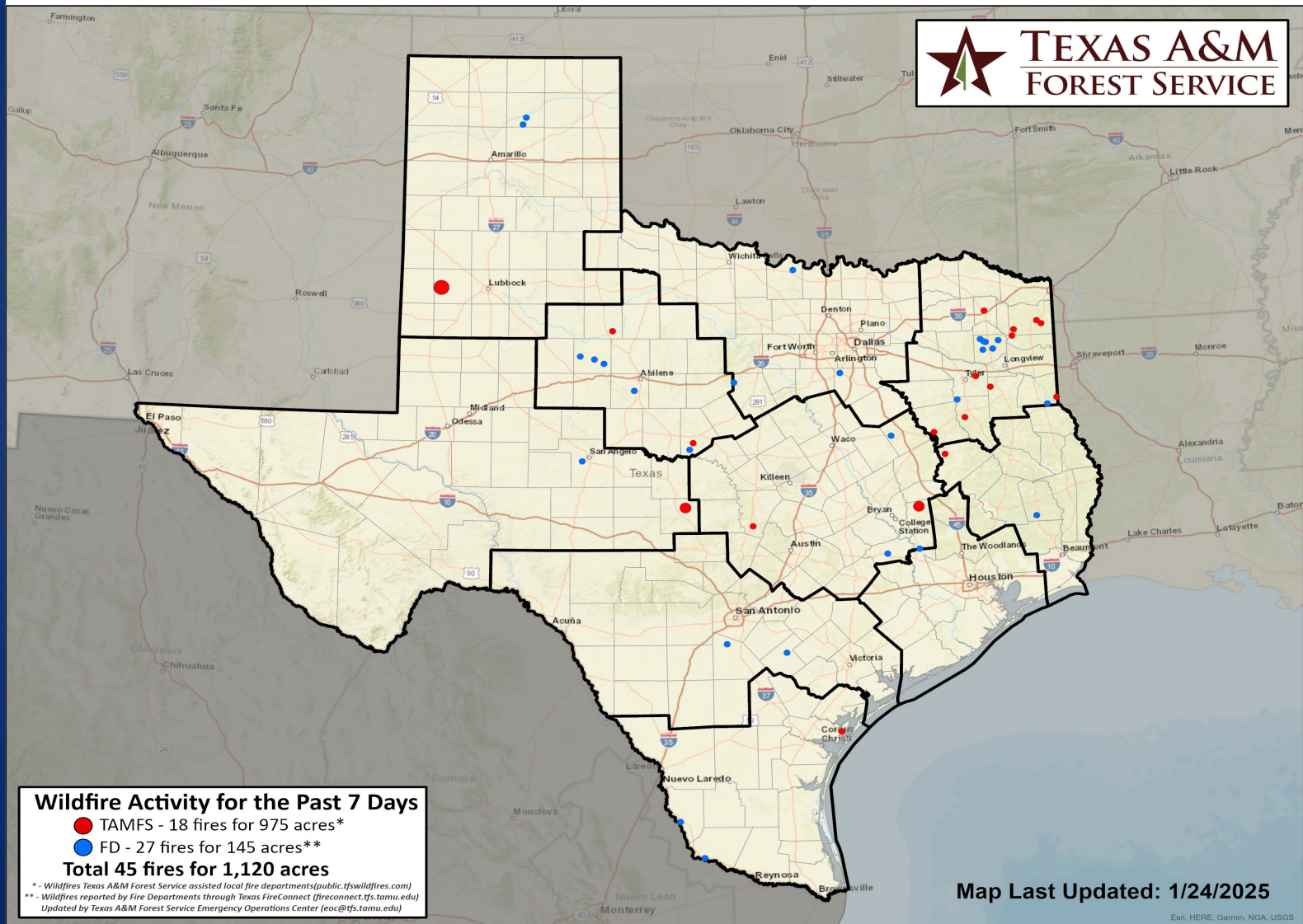
RED FLAG WARNINGS: www.weather.gov
Additional map formats available at <https://tfsweb.tamu.edu/Burnbans/>

Keetch-Byram Drought Index



Fire Activity (*Last 24 Hours)

Report of 21 (+2) fires and 1059 (+1) acres have been burned this year. There are 100 (+1) counties with burn bans. The Keetch–Byram Drought Index list contains 79 (No Change) counties with an average over 400.



Training

DATES		TITLE	COURSE	LOCATION
01/27/25	01/27/25	Instructional Presentation and Evaluation Skills	G-141	Cypress
01/27/25	01/27/25	Intermediate Incident Command System for Expanding Incident	G-300	Bay City
01/27/25	01/27/25	Intermediate Incident Command System for Expanding Incident	G-300	Houston
01/27/25	01/27/25	Intermediate Incident Command System for Expanding Incident	G-300	Texas City
01/27/25	01/27/25	Medical Management of Chemical, Biological, Radiological, Nuclear, and Explosive (CBRNE) Events	PER-211	Orange
01/27/25	01/27/25	Disaster Accounting Basics	T-ACC600	Anahuac

Statewide Significant Events

DATES		LOCATION	EVENT
01/17/25	02/08/25	Ft Worth	Fort Worth Stock Show and Rodeo

Statewide Significant Events

DATES		LOCATION	EVENT
01/17/25	02/08/25	Ft Worth	Fort Worth Stock Show and Rodeo