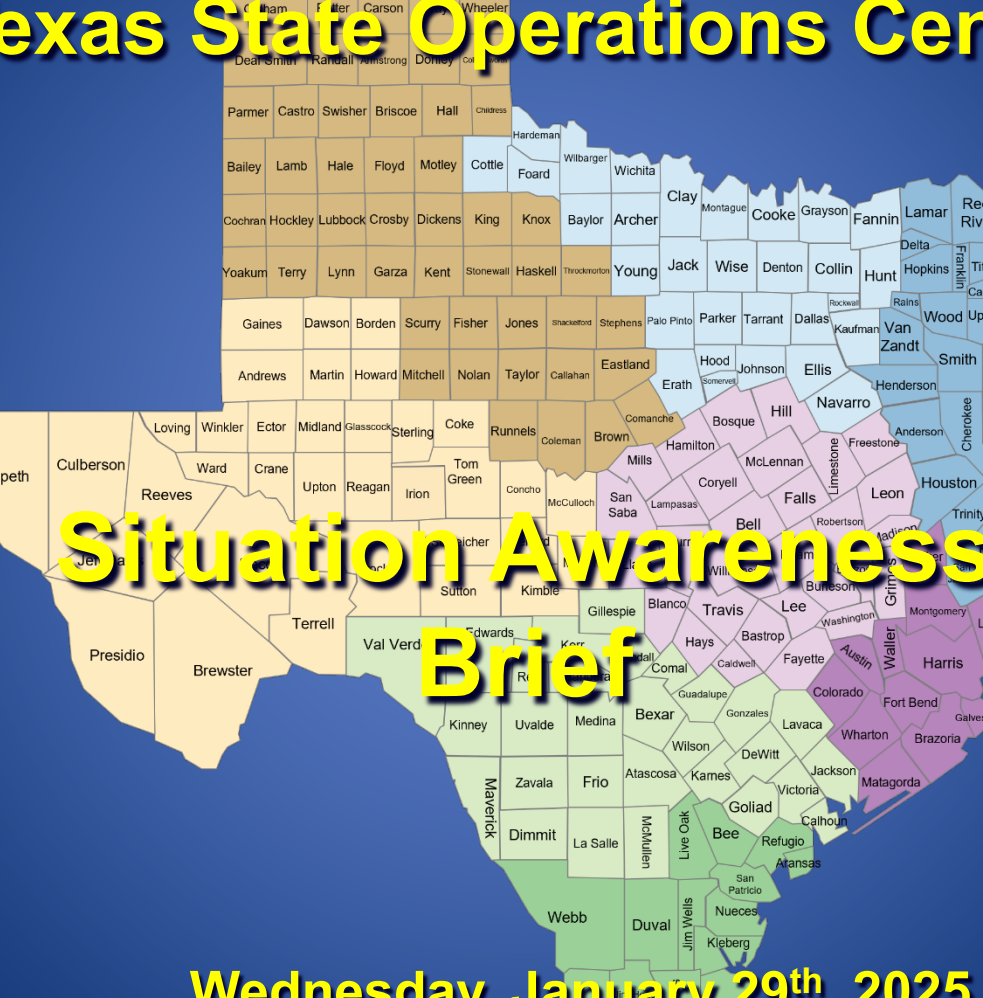


Emergency Management

Texas State Operations Center



The map of Texas is color-coded into several regions: North (blue), Central (orange), South (green), and East (pink). Each county is labeled with its name. The text 'Situation Awareness Brief' is overlaid in the center. The date and time 'Wednesday, January 29th, 2025 As of 0900 CDT' are at the bottom.

Situation Awareness Brief

Wednesday, January 29th, 2025
As of 0900 CDT



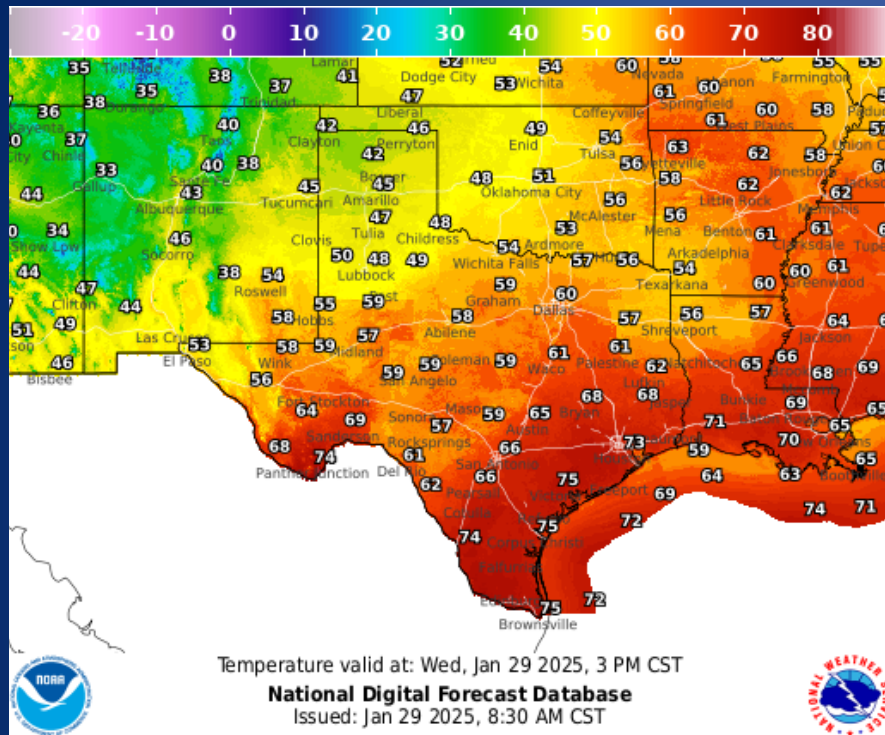
Incidents Reported to the State Operations Center (last 24 hours)

DATE	SUBJECT	LOCATION
01/28/25	Initial Report of a Gas Leak	Victoria County
01/28/25	Update Report #4 of a Boil Water Notice	Childress County
01/28/25	Initial Report of a Fuel Spill	DeWitt County
01/28/25	Initial Report of a Boil Water Notice	Cherokee County
01/28/25	Final Report of the Fuel Spill	DeWitt County
01/28/25	Final Report of a Boil Water Notice	Polk County
01/28/25	Initial Report of a Boil Water Notice	Harrison County
01/28/25	Initial Report of a Dam Gate Failure	Travis County
01/28/25	Final Report of a Gas Leak	Victoria County
01/28/25	Initial Report of a Boil Water Notice	Houston County
01/29/25	Preliminary Earthquake Report (M3.1) in Scurry County	Scurry County

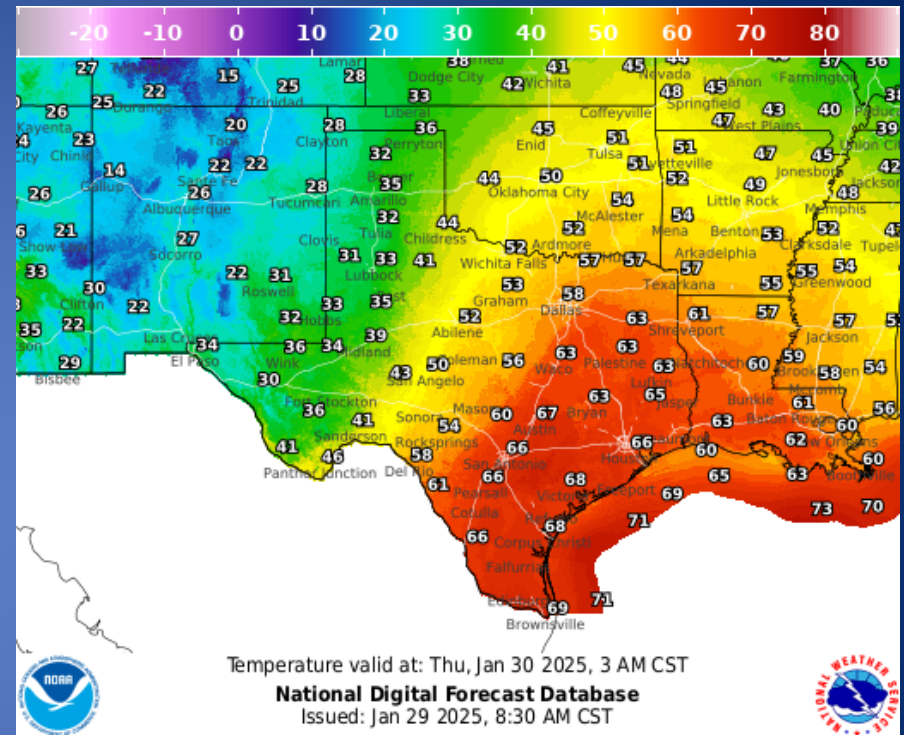
Informational Products Distributed by the State Operations Center

DATE	SUBJECT
01/28/25	NWS West Gulf RFC: Minor River Flooding Expected, Isolated Moderate River Flooding Possible
01/28/25	NWS El Paso, TX/Santa Teresa, NM: NWS Fire Weather Product Changes Reminder
01/28/25	FEMA Region 6 Daily Situational Awareness Report
01/29/25	NWS Shreveport, LA: Dense Fog, Severe Weather & Flash Flooding Potential
01/29/25	NWS Brownsville: High Risk of Rip Currents
01/29/25	Daily NWS Threat Brief for FEMA Region 6

Weather Forecast

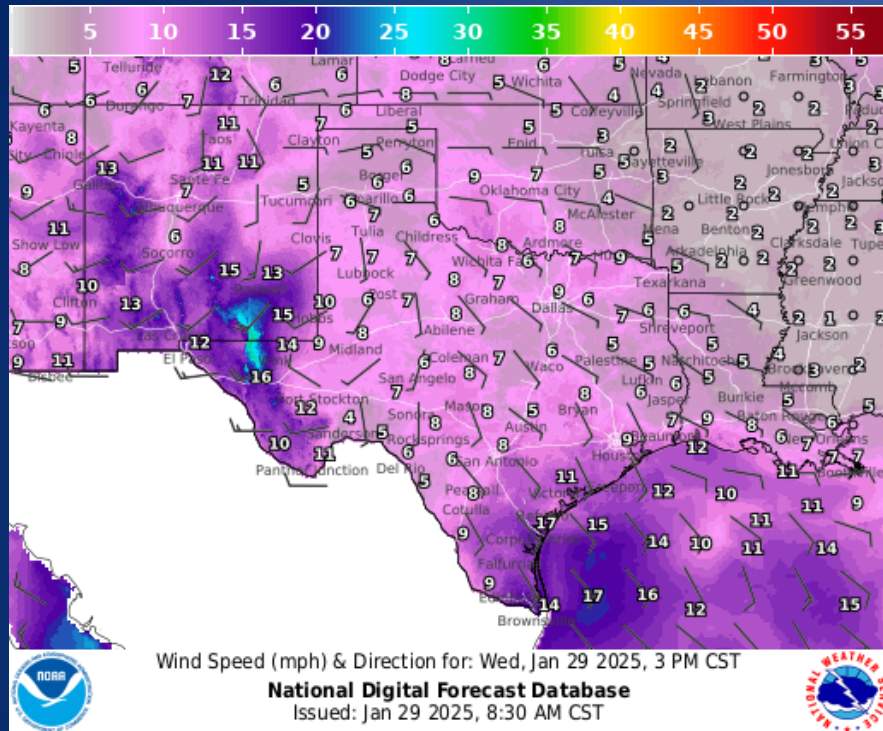


Highs

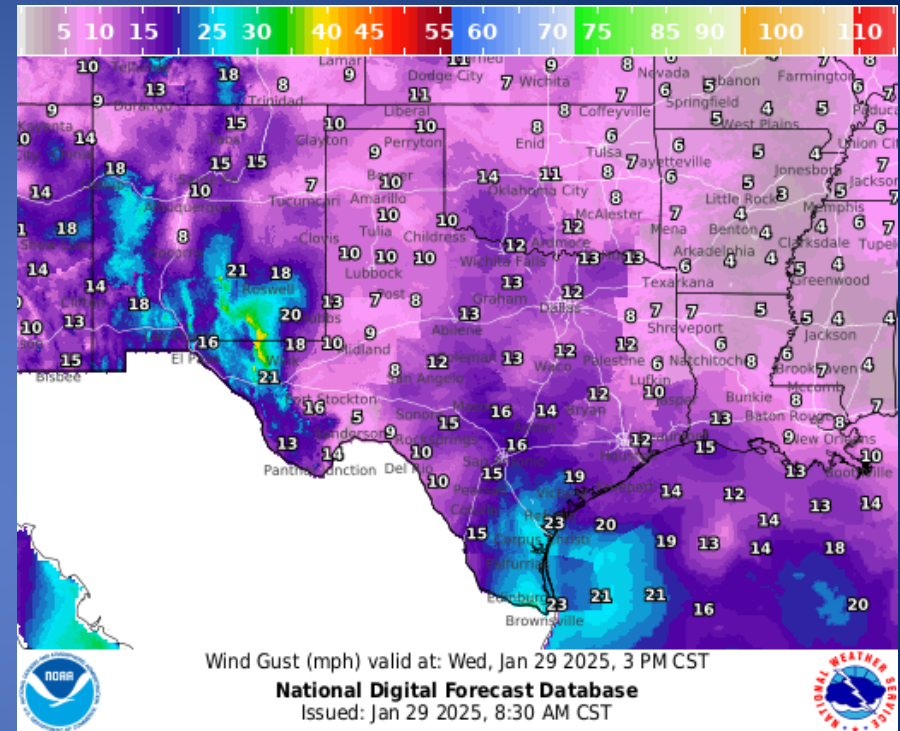


Lows

Weather Forecast

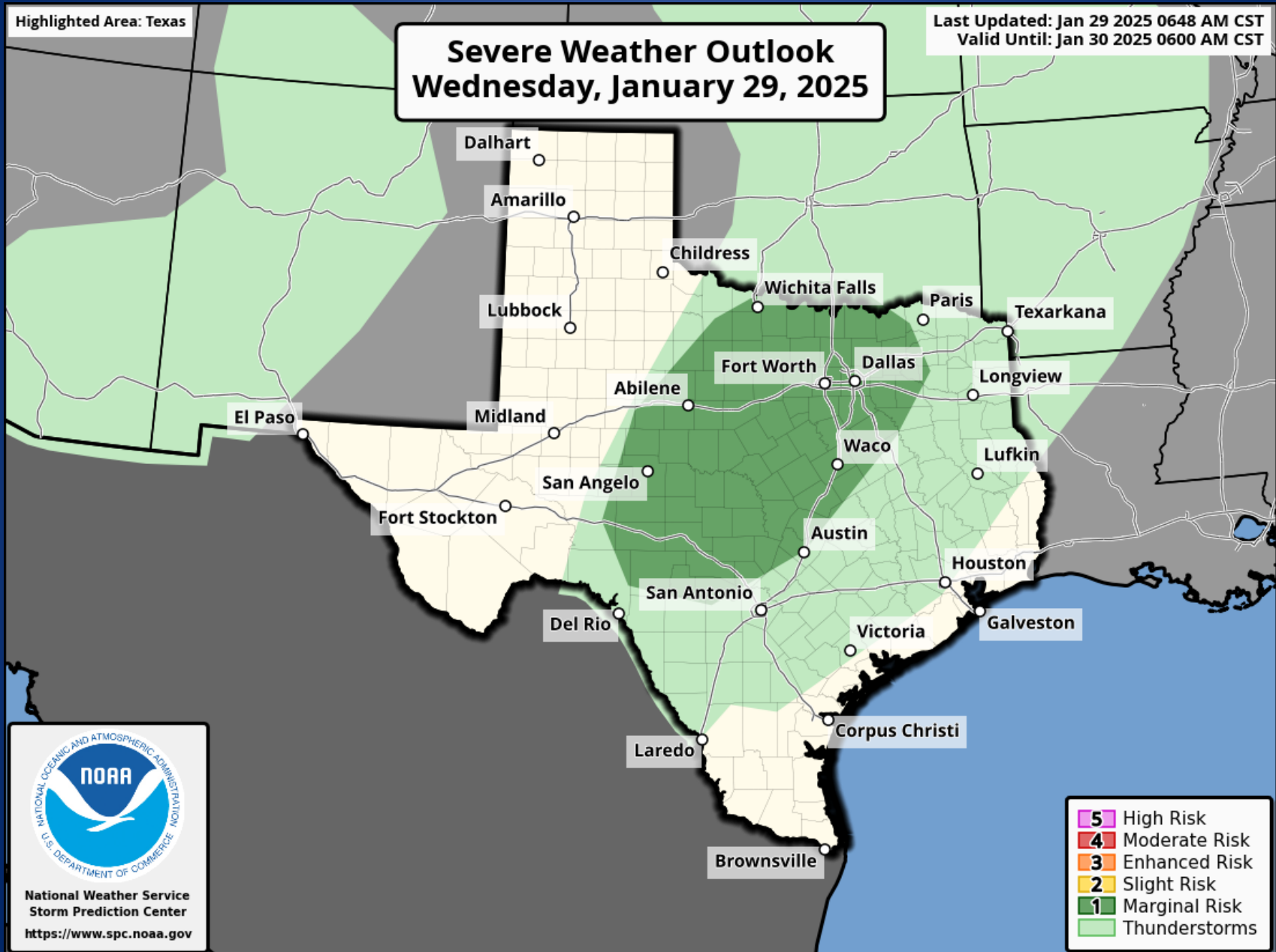


Wind Speeds



Gusts

Hazardous Weather



Hazardous Weather

Heavy Rain and Storms Wednesday Night into Thursday

Weather Forecast Office
Fort Worth, TX
Issued January 29, 2025 3:53 AM CT

Storms will increase Wednesday night and continue into Thursday morning.

Heavy rain will be the primary threat, with a low chance for strong to severe thunderstorms (10% coverage).

Rainfall: 1 - 3 inches, isolated 4 inches



NWSFortWorth

weather.gov/fortworth



Rain chances start increasing on Tuesday and will continue through Thursday. Rainfall totals should range from 1 to 3 inches with isolated coverage (10%) of 4 to 5 inches. A few strong to severe storms are possible Wednesday night into Thursday morning, which is also when the heaviest rain will occur.



Wednesday's Severe Weather Outlook

January 28, 2025
12:37 PM

Potential Hazards:



Damaging Winds
(60+ MPH)



Large Hail
(Quarter Size)

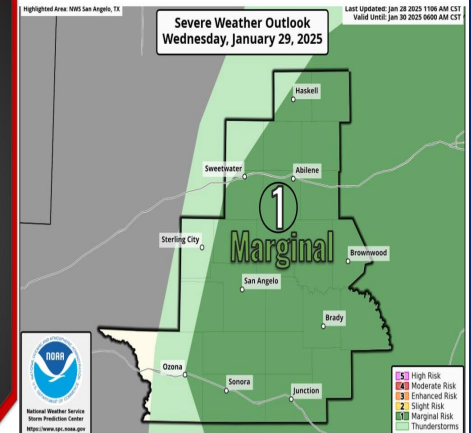
Timing:



Wednesday Late Afternoon through Thursday Morning

What to Expect:

Initially, isolated thunderstorms are possible during the afternoon and evening. Later on overnight, this system may merge together into a cluster of thunderstorms (Mesoscale Convective System) and continue into Thursday morning. Please stay tuned for updates.

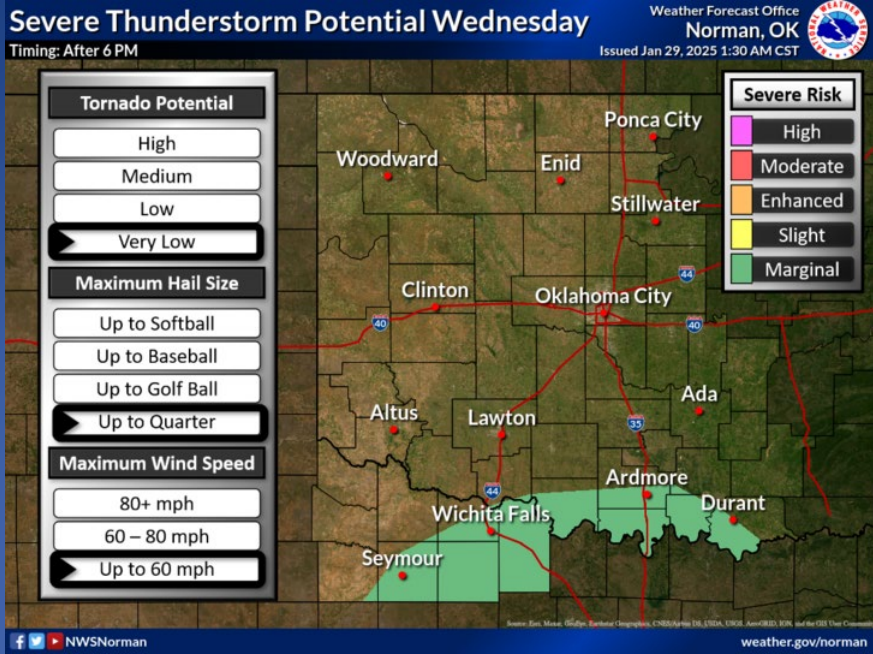


National Oceanic and
Atmospheric Administration
U.S. Department of Commerce

National Weather Service
San Angelo, TX

Strong to severe storms are possible across much of the area, late Wednesday into Thursday morning. The main concerns will be large hail and damaging winds.

Hazardous Weather



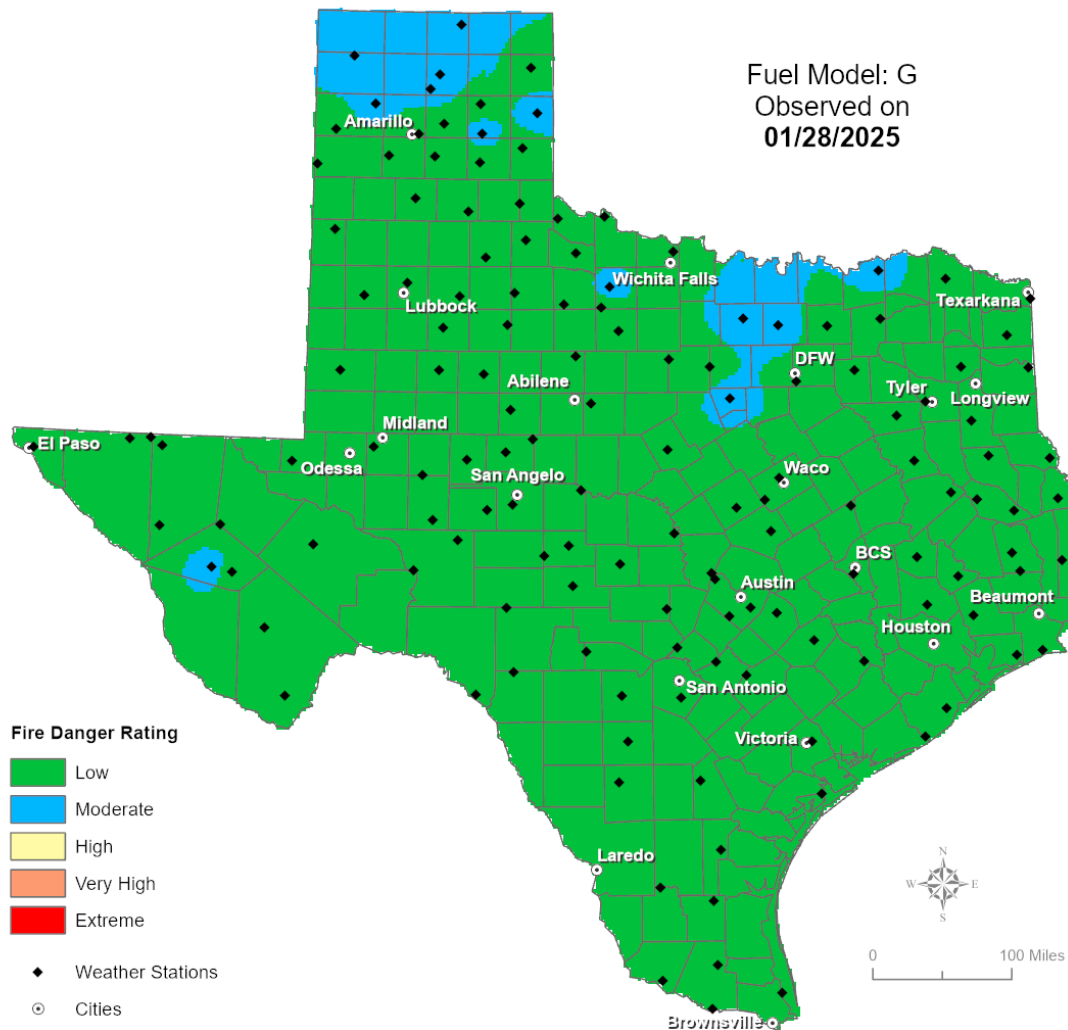
Isolated severe storms are possible Wednesday in parts of southern OK and north Texas. Hail up to the size of quarters is the main concern.

Weather Warnings/Advisories Issued

DATE	WARNING TYPE	LOCATION
01/29/25	Flood Warning	Hunt and Rockwall Counties

Fire Danger Forecast

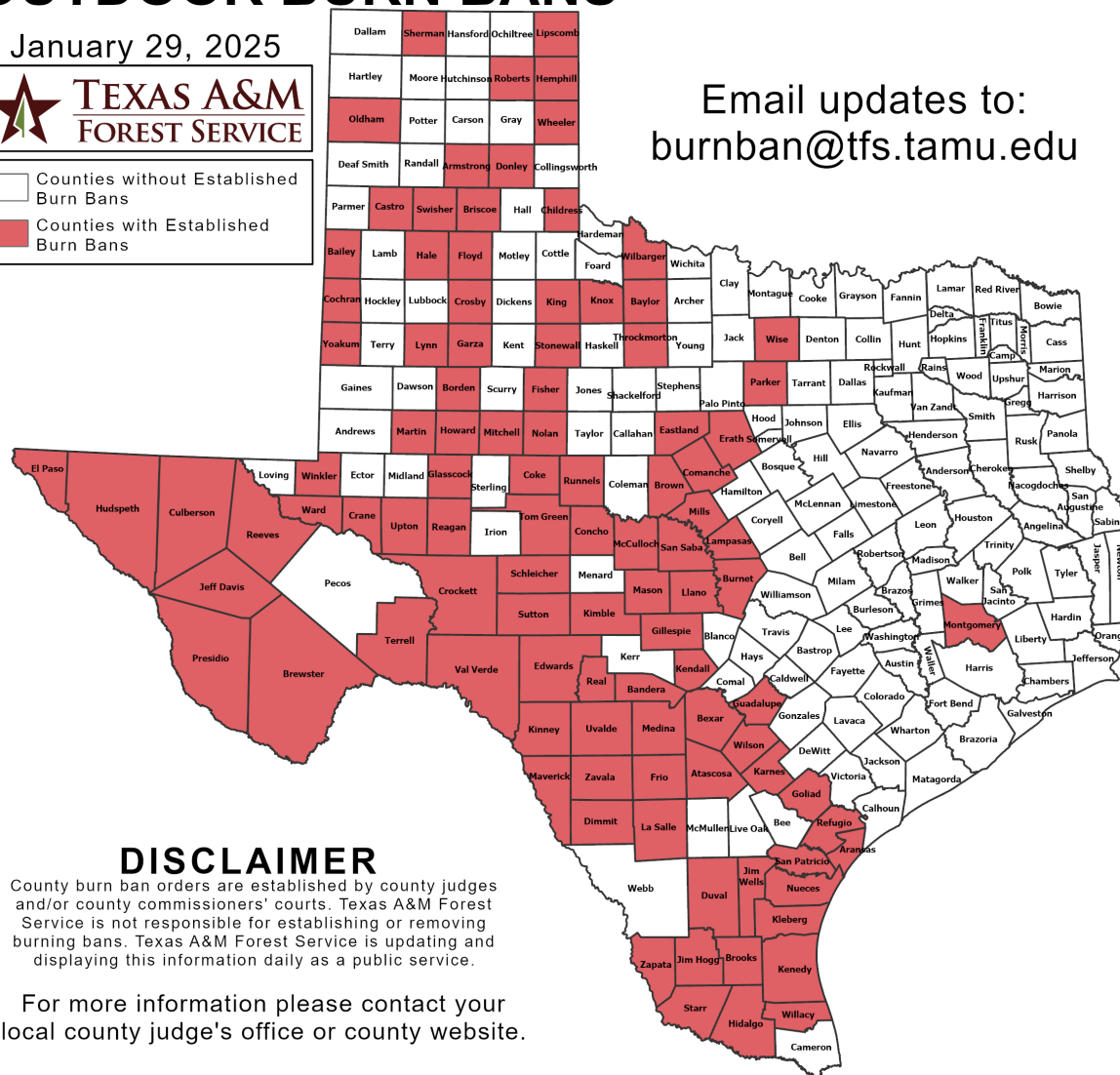
Observed Fire Danger



Burn Ban

OUTDOOR BURN BANS

January 29, 2025



Email updates to:
burnban@tfs.tamu.edu

Counties with Burn Bans: 102

Aransas	Gillespie	Nueces
Armstrong	Glasscock	Oldham
Atascosa	Goliad	Parker
Bailey	Guadalupe	Presidio
Bandera	Hale	Reagan
Baylor	Hemphill	Real
Bexar	Hidalgo	Reeves
Borden	Howard	Refugio
Brewster	Hudspeth	Roberts
Briscoe	Jeff Davis	Runnels
Brooks	Jim Hogg	San Patricio
Brown	Jim Wells	San Saba
Burnet	Karnes	Schleicher
Castro	Kendall	Sherman
Childress	Kenedy	Starr
Cochran	Kimble	Stonewall
Coke	King	Sutton
Comanche	Kinney	Swisher
Concho	Kleberg	Terrell
Crane	Knox	Throckmorton
Crockett	Lampasas	Tom Green
Crosby	La Salle	Upton
Culberson	Lipscomb	Uvalde
Dimmit	Llano	Val Verde
Donley	Lynn	Ward
Duval	McCulloch	Wheeler
Eastland	Martin	Willbarger
Edwards	Mason	Willacy
El Paso	Maverick	Wilson
Erath	Medina	Winkler
Fisher	Mills	Wise
Floyd	Mitchell	Yoakum
Frio	Montgomery	Zapata
Garza	Nolan	Zavala

DISCLAIMER

County burn ban orders are established by county judges and/or county commissioners' courts. Texas A&M Forest Service is not responsible for establishing or removing burning bans. Texas A&M Forest Service is updating and displaying this information daily as a public service.

For more information please contact your local county judge's office or county website.

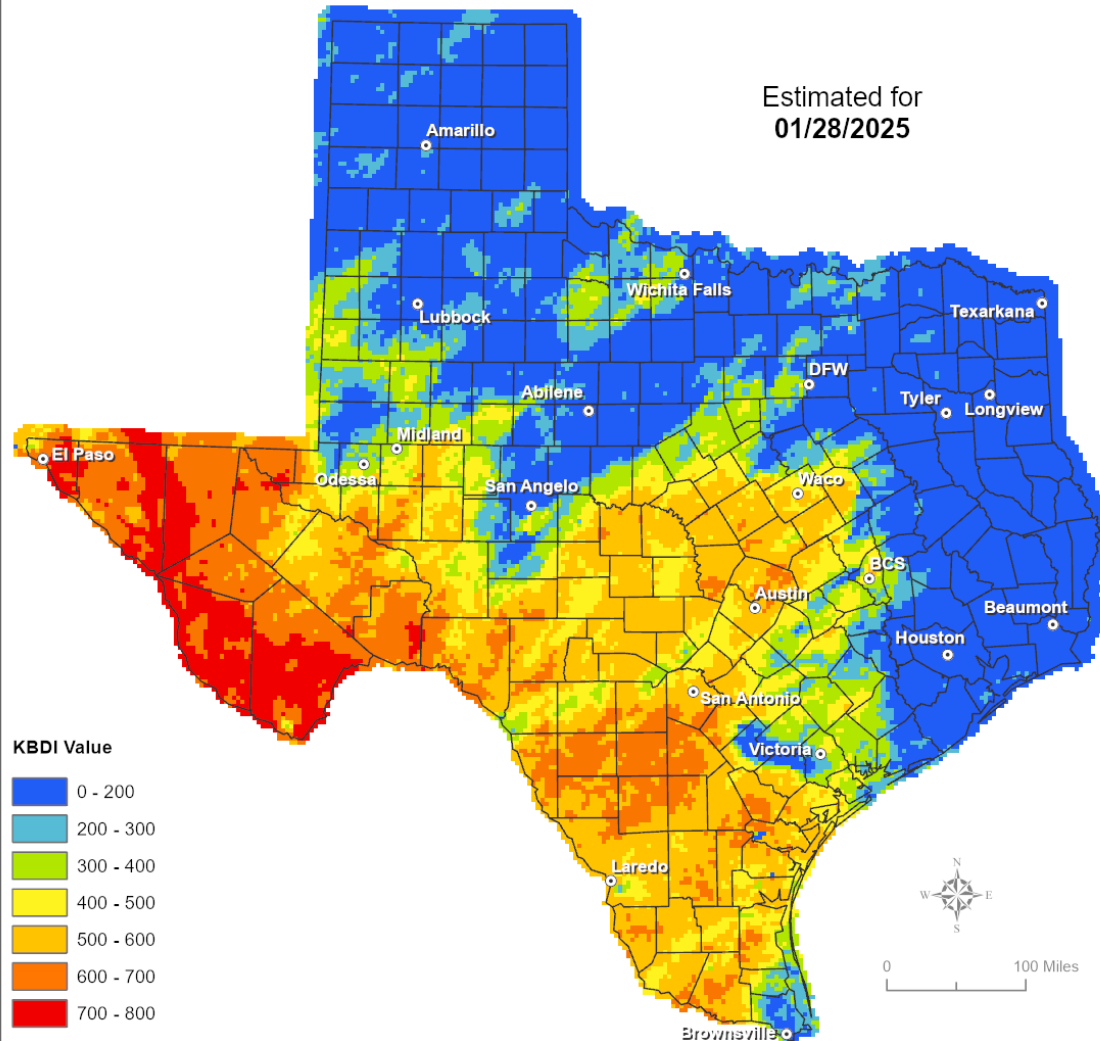
RED FLAG WARNINGS: www.weather.gov
Additional map formats available at <https://tfsweb.tamu.edu/Burnbans/>

Keetch-Byram Drought Index

Keetch-Byram Drought Index

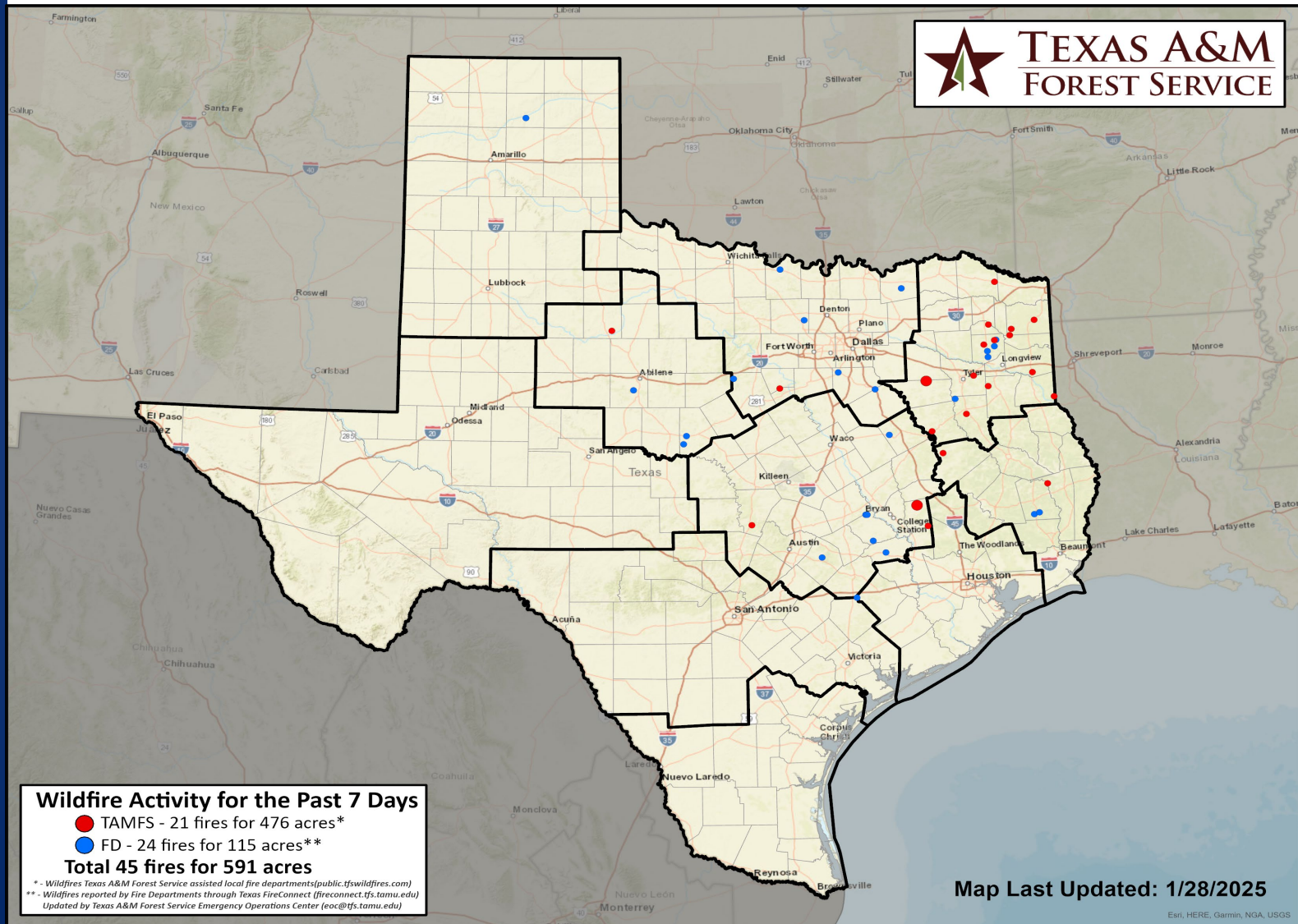
(4 km x 4 km resolution)

Estimated for
01/28/2025



Fire Activity (*Last 24 Hours)

Report of 31 (No Change) fires and 1247 (No Change) acres have been burned this year. There are 102 (+1) counties with burn bans. The Keetch–Byram Drought Index list contains 79 (No Change) counties with an average over 400.



Training

DATES		TITLE	COURSE	LOCATION
01/28/25	01/31/25	Debris Management	G202	El Paso
01/28/25	01/29/25	Local Mitigation Planning Training	G-318	Austin
01/28/25	01/30/25	Public Safety CBRNE Response Sampling Techniques and Guidelines	PER-222	Austin
01/29/25	01/31/25	Public Information Basics	L-105	San Marcos
01/29/25	01/29/25	Emergency Operations Center Incident Command System Interface	G-191	Hutto

Statewide Significant Events

DATES		LOCATION	EVENT
01/17/25	02/8/25	Fort Worth	Fort Worth Stock Show and Rodeo
01/29/25	02/2/25	Houston	Houston International Boat, Sport & Travel Show Winter
01/29/25	02/2/25	Houston	Houston Auto Show

Exercises

DATES		AGENCY/LOCATION	TYPE: EXERCISE NAME
01/29/25	01/29/25	Rio Grande Juice Company Mission, Texas	Rio Grande Juice Co. HAZMAT Release (Tabletop)