

Texas Division of Emergency Management Texas State Operations Center



**Friday, January 31st, 2025
As of 0900 CDT**

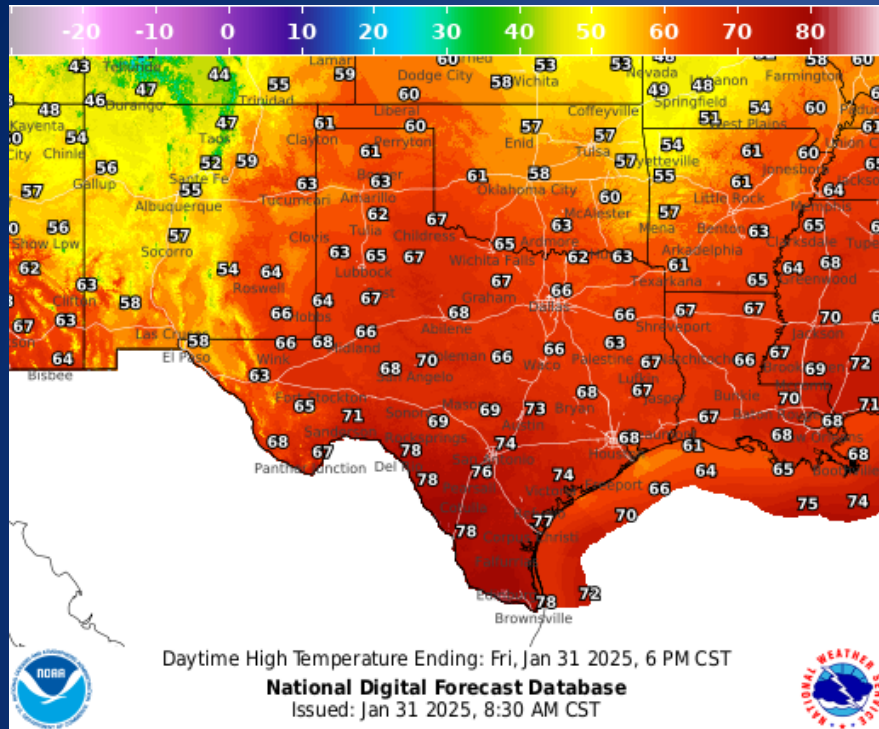
Incidents Reported to the State Operations Center (last 24 hours)

DATE	SUBJECT	LOCATION
01/30/25	Final Report of a Gas Leak	Williamson County
01/30/25	Final Report of the Boil Water Notice	Brazoria County
01/30/25	Initial Report of a Gas Leak	Liberty County
01/30/25	Initial Report of a Recovery Operation	Fayette County
01/30/25	Final Report of the Gas Leak	Liberty County
01/30/25	Initial and Final Report of a Gas Leak	Victoria County
01/30/25	Final Report of a Boil Water Notice	Culberson County
01/30/25	Update Report of a Recovery Operation	Fayette County
01/30/25	Final Report of a Boil Water Notice	Shelby County
01/30/25	Final Report of a Recovery Operation	Fayette County
01/30/25	Final Report of a Gas Leak	Lubbock County
01/31/25	Preliminary Earthquake Report (M3.6)	Karnes County
01/31/25	Initial Report of a Boil Water Notice	Atascosa County
01/31/25	Final Report of Flooding with Evacuations	Tarrant County
01/31/25	Update Report #3 of a Boil Water Notice	Falls County

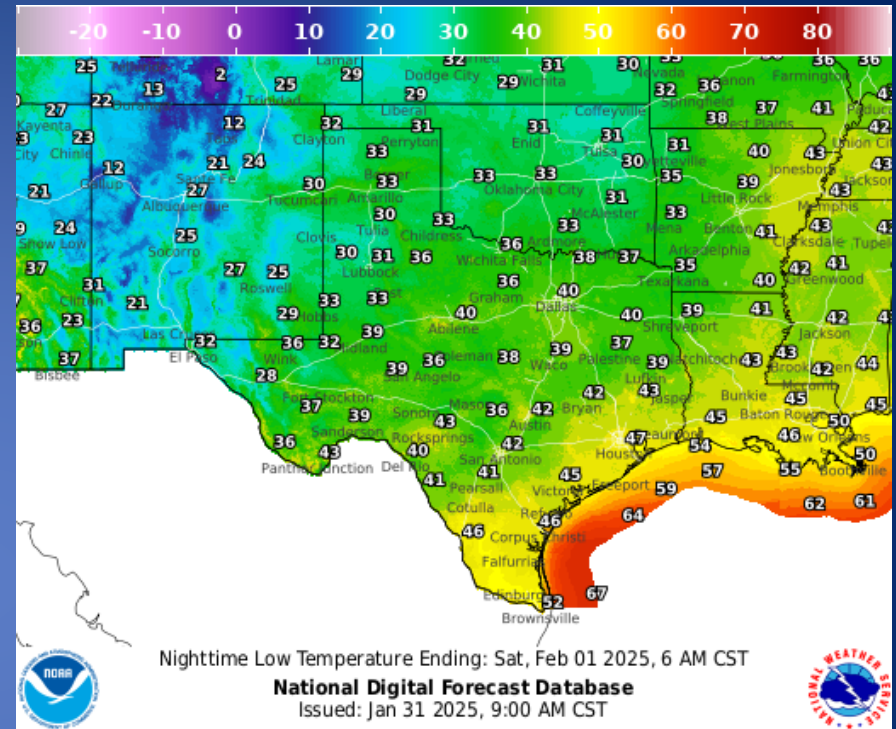
Informational Products Distributed by the State Operations Center

DATE	SUBJECT
01/30/25	NWS West Gulf RFC: Heavy Rainfall Impacted the DFW Metro - Rainfall Threat Diminishes Slightly and Slides East
01/30/25	Texas A&M Forest Service Fire Potential Update
01/30/25	NWS Lake Charles, LA: DSS Packet Update
01/30/25	Texas Special Events List
01/31/25	NWS El Paso, TX/Santa Teresa, NM: Public Information Statement for El Paso and Hudspeth Counties
01/31/25	Daily NWS Threat Brief for FEMA Region 6

Weather Forecast

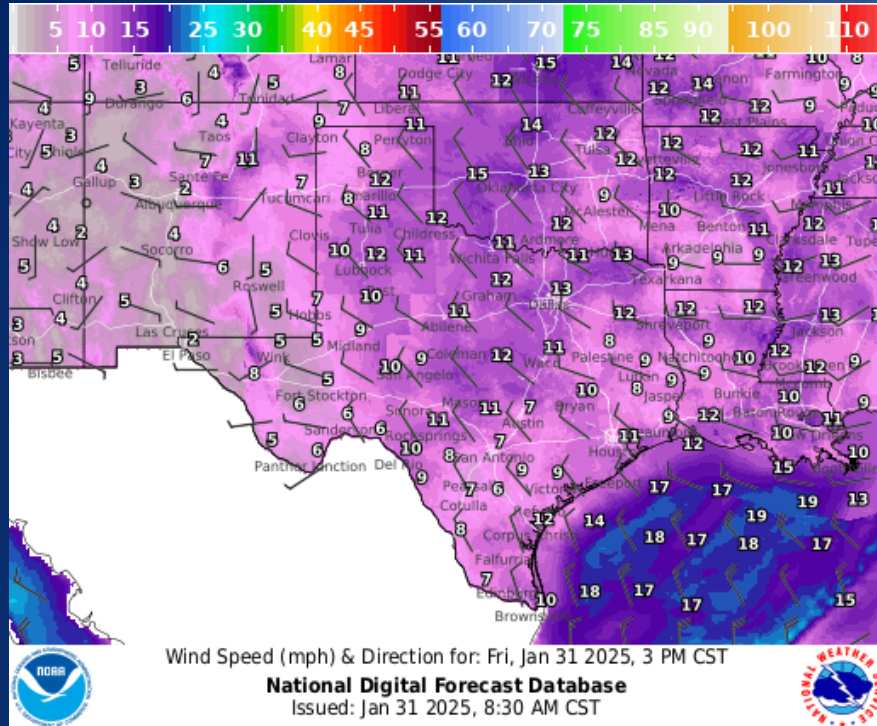


Highs

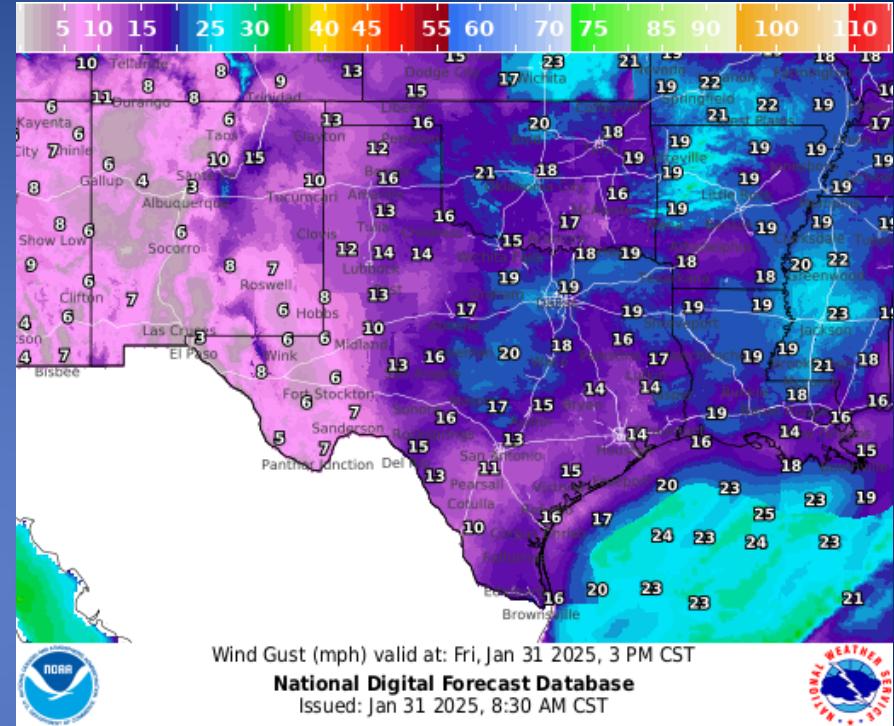


Lows

Weather Forecast

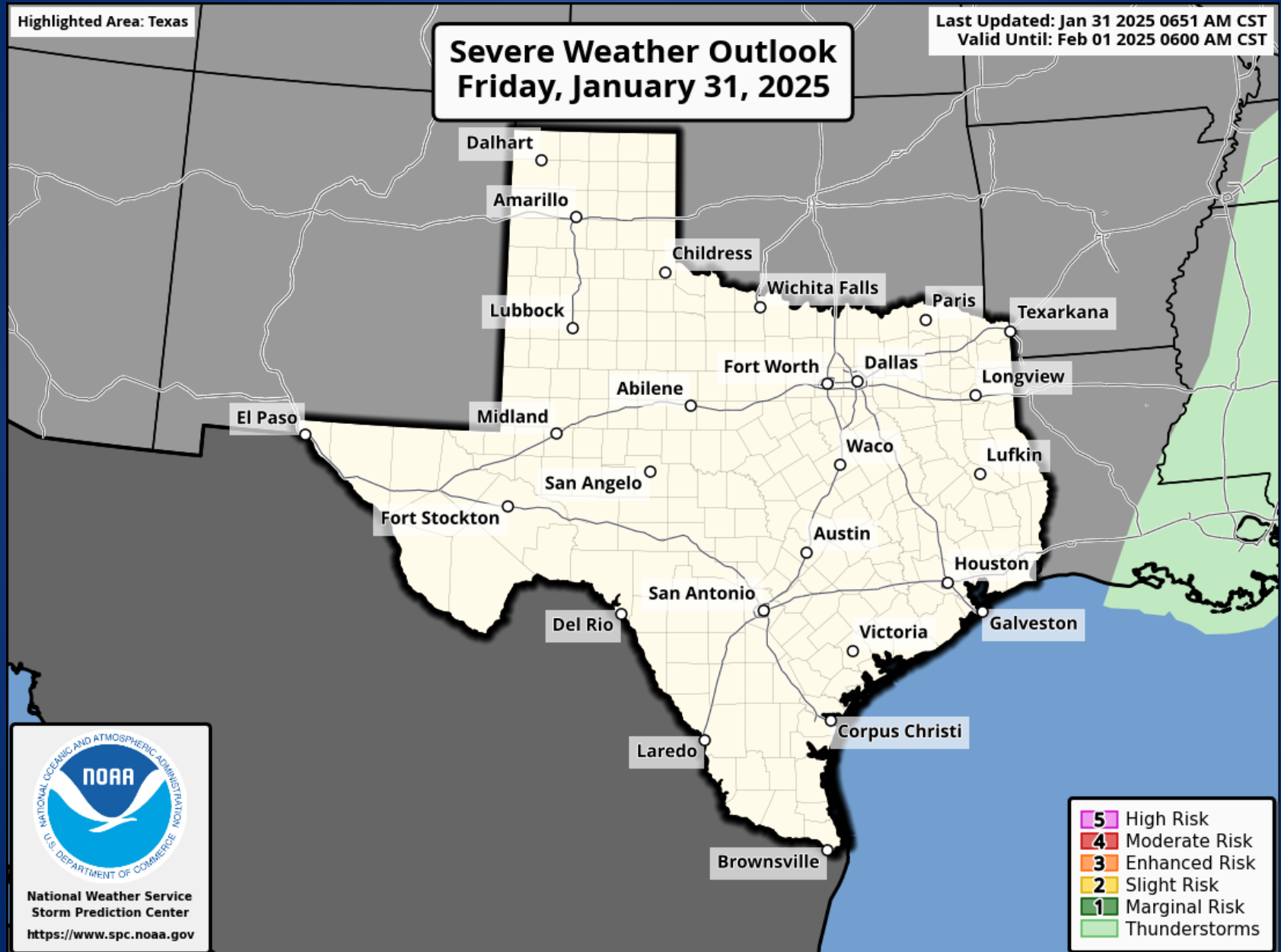


Wind Speeds



Gusts

Hazardous Weather



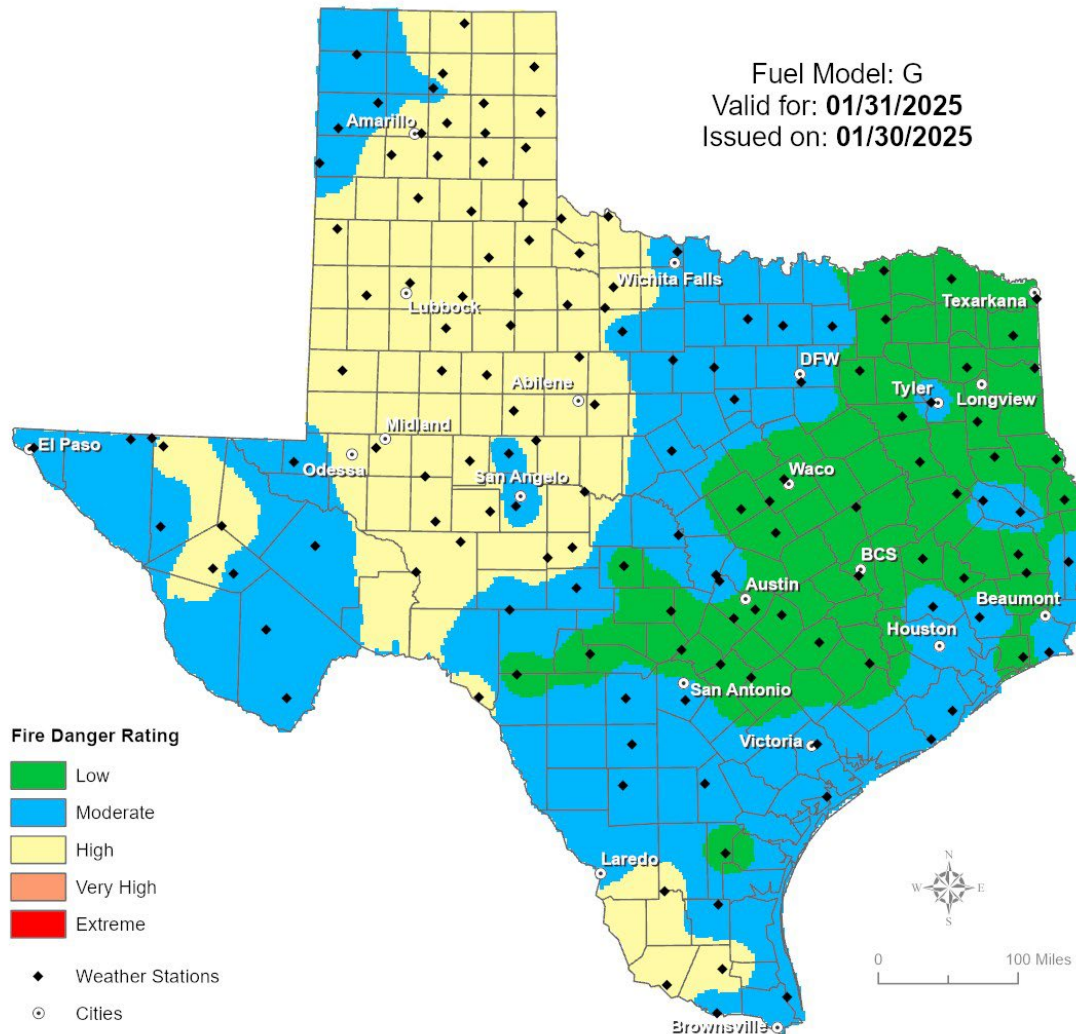
Weather Warnings/Advisories Issued

DATE	WARNING TYPE	LOCATION
01/30/25	Flood Warning	Dallas, Delta, Ellis, Hardin, Henderson, Hopkins, Hunt, Jefferson, Kaufman, Navarro, and Rockwall Counties
01/30/25	Flood Advisory	Bowie, Camp, Cass, Franklin, Morris, Red River, Smith, Titus and Wood Counties
01/30/25	Flash Flood Warning	Bosque, Bowie, Collin, Dallas, Ellis, Franklin, Hill, Hunt, Johnson, Kaufman, Red River, Rockwall, Tarrant, and Titus Counties
01/30/25	Blowing Dust Advisory	Culberson, El Paso, and Hudspeth Counties

Fire Danger Forecast

Forecast Fire Danger

Fuel Model: G
Valid for: **01/31/2025**
Issued on: **01/30/2025**



Burn Ban

OUTDOOR BURN BANS

January 31, 2025

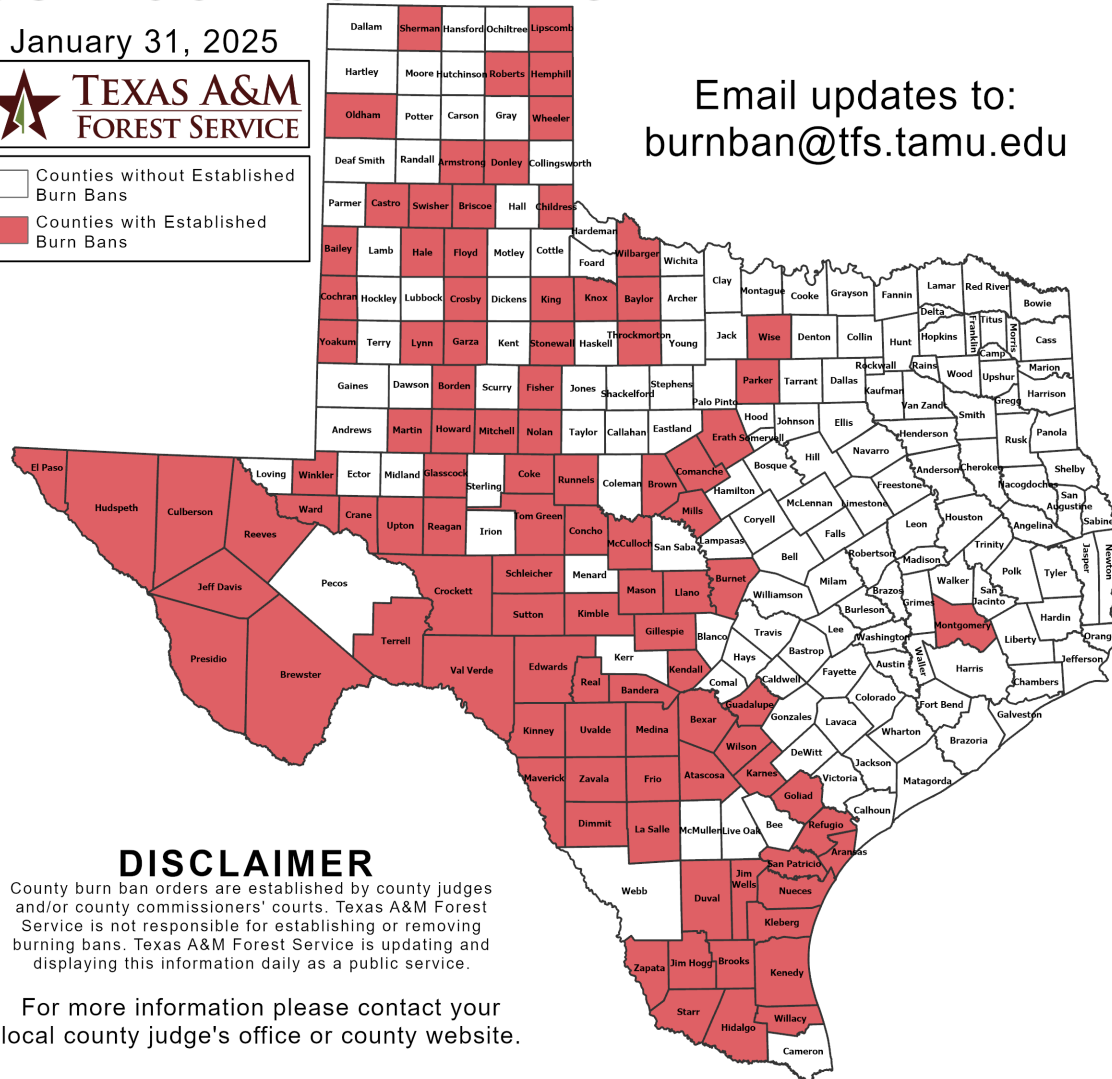


□ Counties without Established Burn Bans
■ Counties with Established Burn Bans

Email updates to:
burnban@tfs.tamu.edu

Counties with Burn Bans: 99

Aransas	Gillespie	Nueces
Armstrong	Glasscock	Oldham
Atascosa	Goliad	Parker
Bailey	Guadalupe	Presidio
Bandera	Hale	Reagan
Baylor	Hemphill	Real
Bexar	Hidalgo	Reeves
Borden	Howard	Refugio
Brewster	Hudspeth	Roberts
Briscoe	Jeff Davis	Runnels
Brooks	Jim Hogg	San Patricio
Brown	Jim Wells	Schleicher
Burnet	Karnes	Sherman
Castro	Kendall	Starr
Childress	Kenedy	Stonewall
Cochran	Kimble	Sutton
Coke	King	Swisher
Comanche	Kinney	Terrell
Concho	Kleberg	Throckmorton
Crane	Knox	Tom Green
Crockett	La Salle	Upton
Crosby	Lipscomb	Uvalde
Culberson	Llano	Val Verde
Dimmit	Lynn	Ward
Donley	McCulloch	Wheeler
Duval	Martin	Wilbarger
Edwards	Mason	Willacy
El Paso	Maverick	Wilson
Erath	Medina	Winkler
Fisher	Mills	Wise
Floyd	Mitchell	Yoakum
Frio	Montgomery	Zapata
Garza	Nolan	Zavala



DISCLAIMER

County burn ban orders are established by county judges and/or county commissioners' courts. Texas A&M Forest Service is not responsible for establishing or removing burning bans. Texas A&M Forest Service is updating and displaying this information daily as a public service.

For more information please contact your local county judge's office or county website.

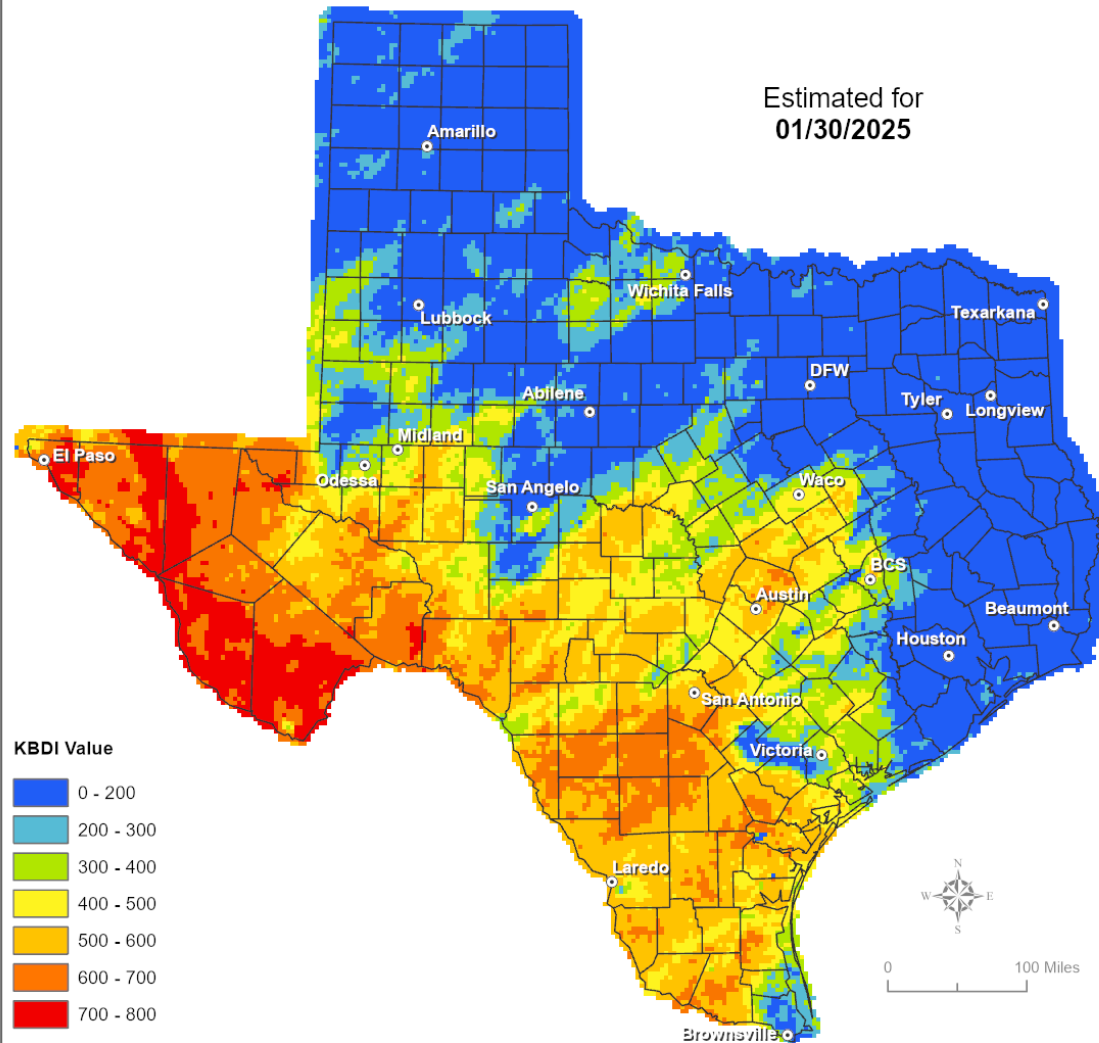
RED FLAG WARNINGS: www.weather.gov
Additional map formats available at <https://tfsweb.tamu.edu/Burnbans/>

Keetch-Byram Drought Index

Keetch-Byram Drought Index

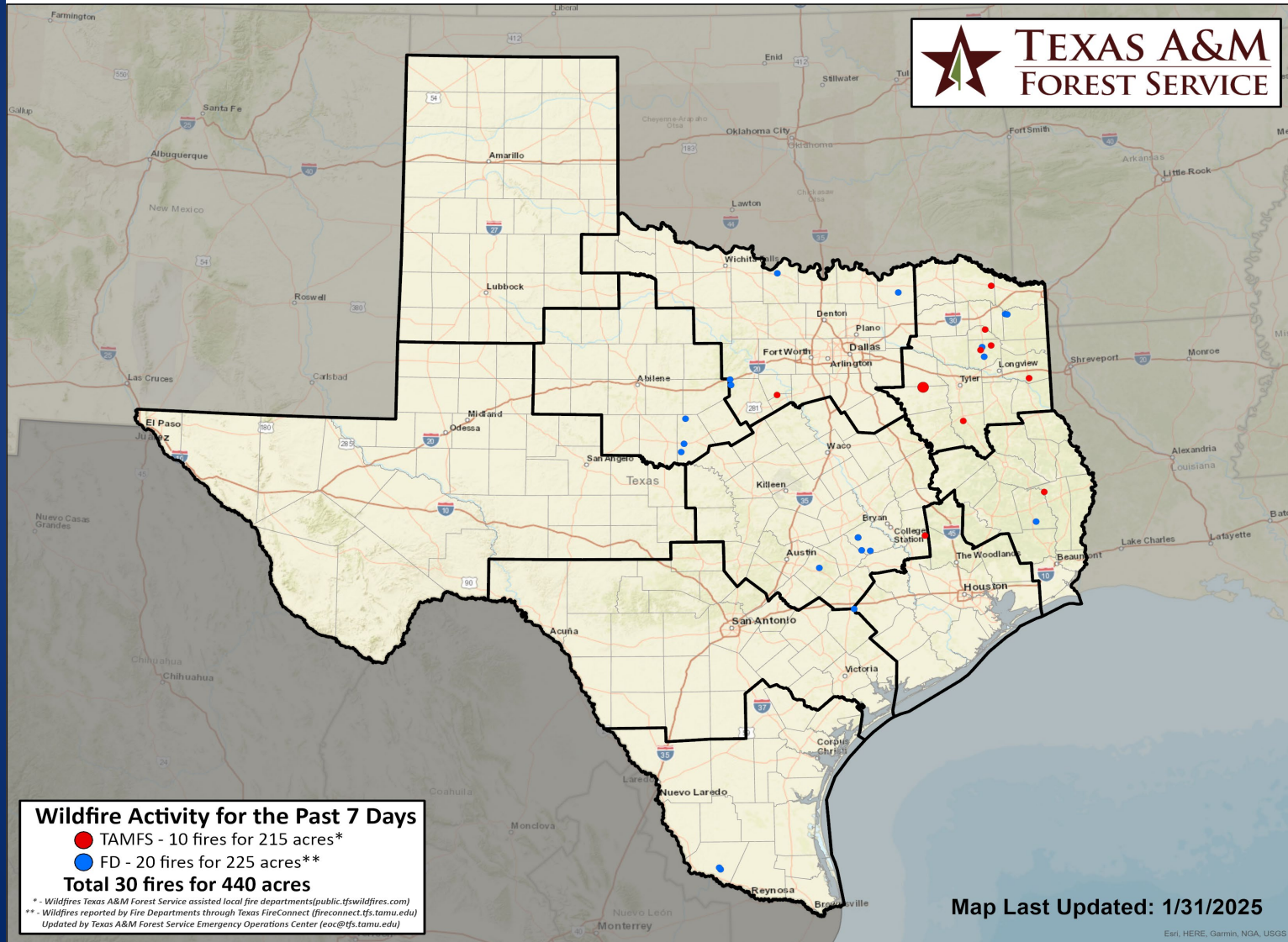
(4 km x 4 km resolution)

Estimated for
01/30/2025



Fire Activity (*Last 24 Hours)

Report of 31 (No Change) fires and 1247 (No Change) acres have been burned this year. There are 99 (-3) counties with burn bans. The Keetch–Byram Drought Index list contains 72 (-5) counties with an average over 400.



Training

DATES		TITLE	COURSE	LOCATION
01/28/25	01/31/25	Debris Management	G202	El Paso
01/29/25	01/31/25	Public Information Basics	L-105	San Marcos
01/30/35	03/01/25	Community Emergency Response Team Basic Training	G-317	Kyle
01/31/25	02/02/25	Intermediate Incident Command System for Expanding Incidents	G-300	Robinson

Statewide Significant Events

DATES		LOCATION	EVENT
01/17/25	02/08/25	Fort Worth	Fort Worth Stock Show and Rodeo
01/29/25	02/02/25	Houston	Houston International Boat, Sport & Travel Show Winter
01/29/25	02/02/25	Houston	Houston Auto Show
01/31/25	02/02/25	Houston	Winter Invite Baseball Tournament