

Texas Division of Emergency Management Texas State Operations Center

Situation Awareness Brief



**Saturday, February 1st, 2025
As of 0900 CDT**

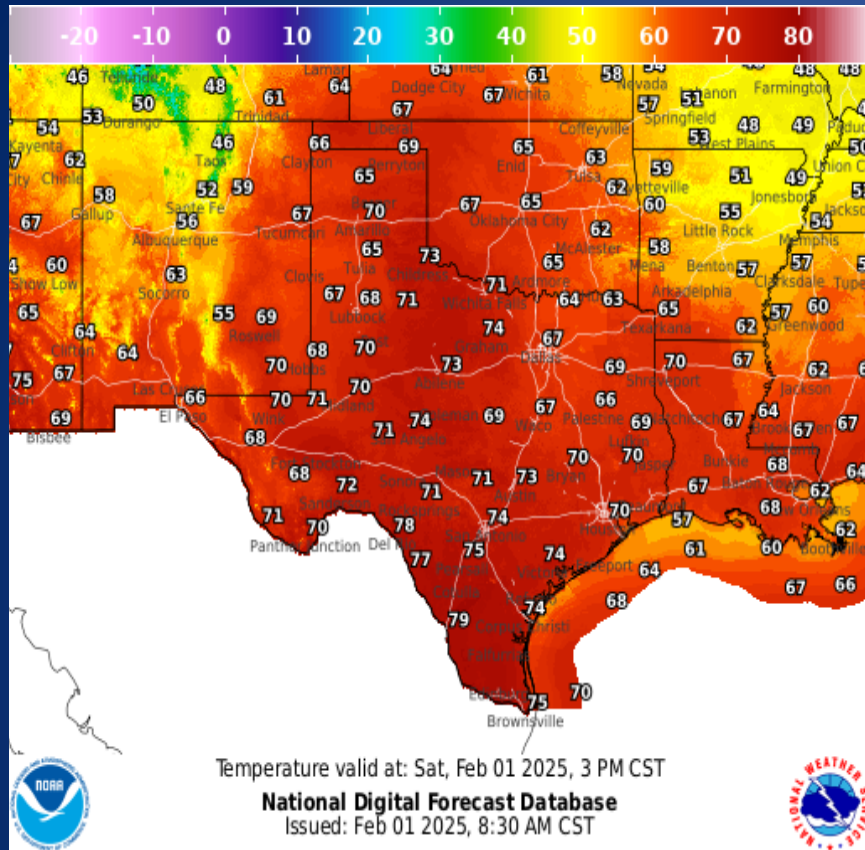
Incidents Reported to the State Operations Center (last 24 hours)

DATE	SUBJECT	LOCATION
01/31/25	Initial Report of a Boil Water Notice	Atascosa County
01/31/25	Update Report of a Boil Water Notice	Atascosa County
01/31/25	Initial and Final Report of a Grassfire	Matagorda County
01/31/25	Initial and Final Report of a Grassfire	Washington County
01/31/25	Final Report of the Boil Water Notice	Fort Bend County
01/31/25	Initial and Final Report of a Brushfire	Robertson County
01/31/25	Update Report #7 of the Boil Water Notice	Calhoun County
01/31/25	Initial Report of a Potential Gas Leak	Cameron County
01/31/25	Final Report of the Potential Gas Leak	Cameron County

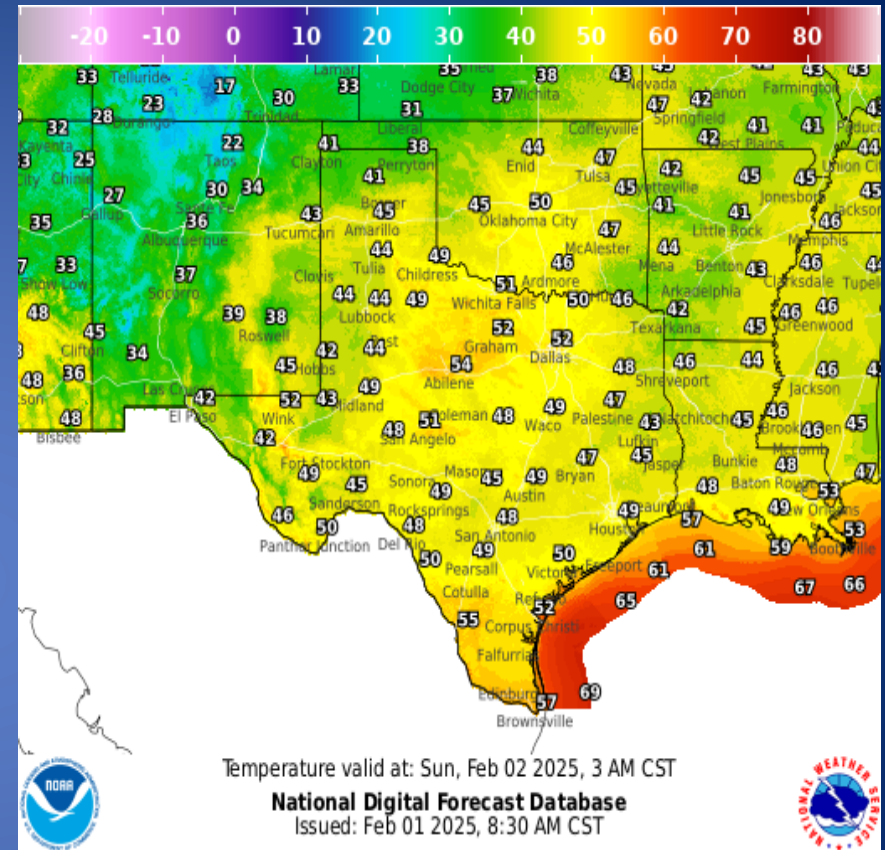
Informational Products Distributed by the State Operations Center

DATE	SUBJECT
01/31/25	NWS West Gulf RFC: River Update
02/01/25	Daily NWS Threat Brief for FEMA Region 6

Weather Forecast

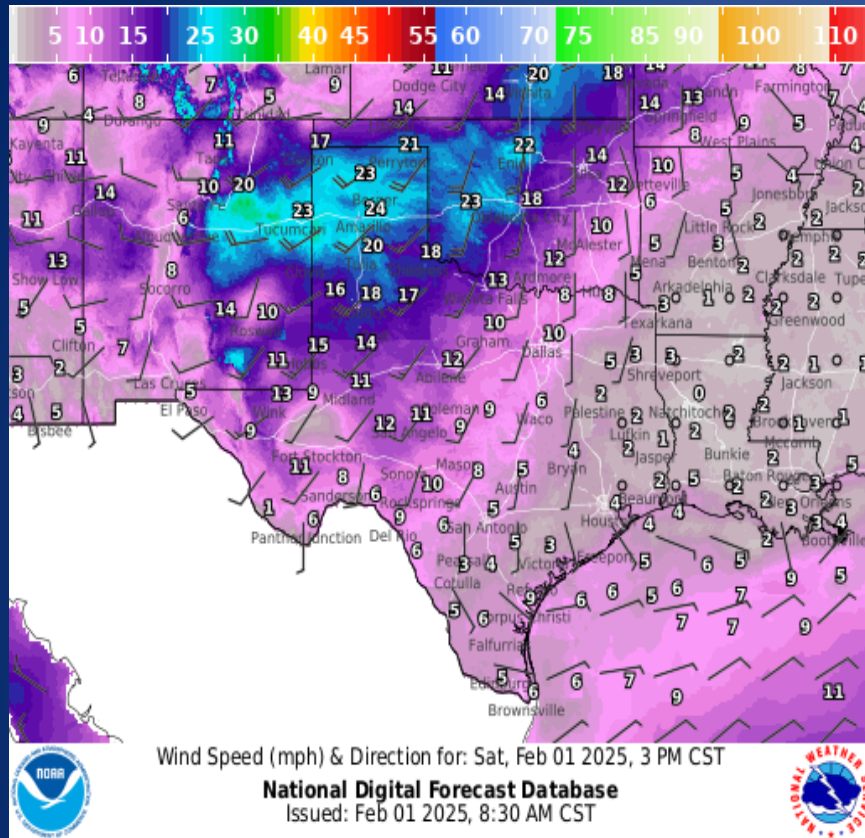


Highs

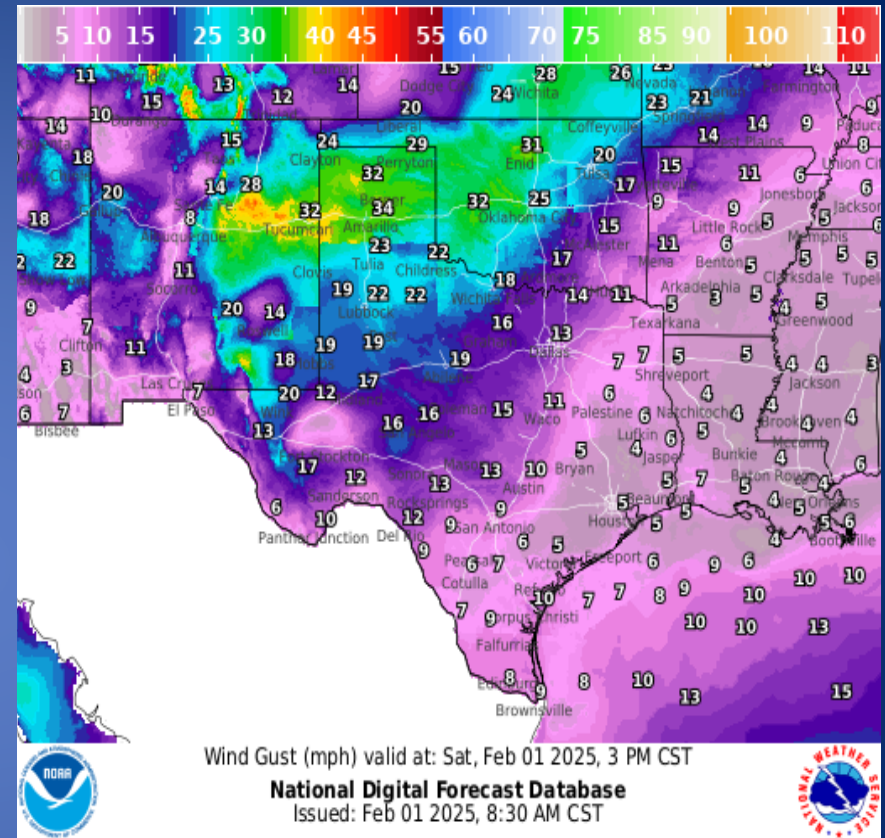


Lows

Weather Forecast

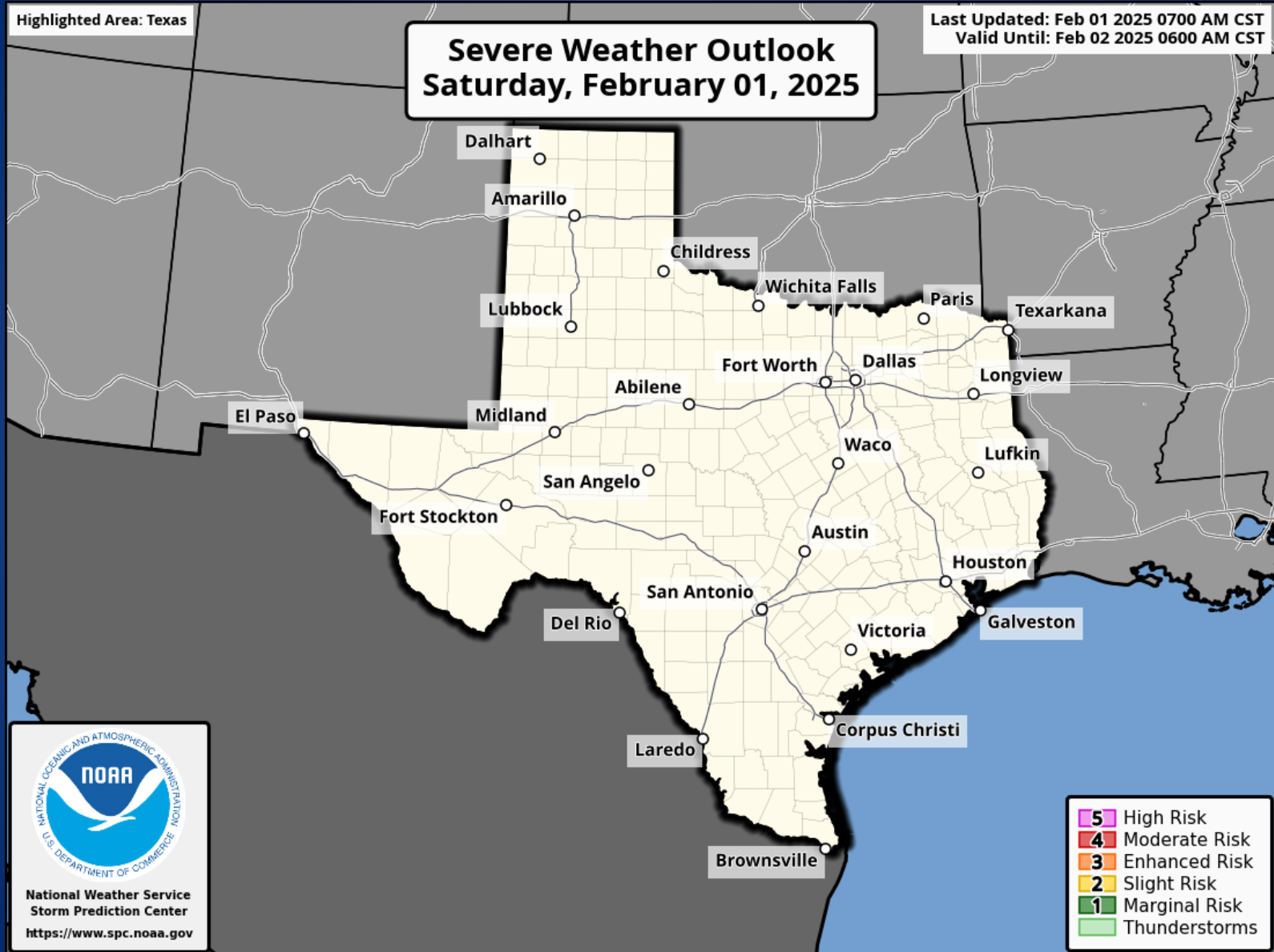


Wind Speeds



Gusts

Hazardous Weather



Hazardous Weather

Windy Saturday Ahead

Weather Forecast Office
Amarillo, TX
Issued February 1, 2025 3:44 AM



Timing of Strongest Winds

- Earliest: 10 AM
- Likely Peak: 11 AM – 6 PM
- Ending by: 8 PM

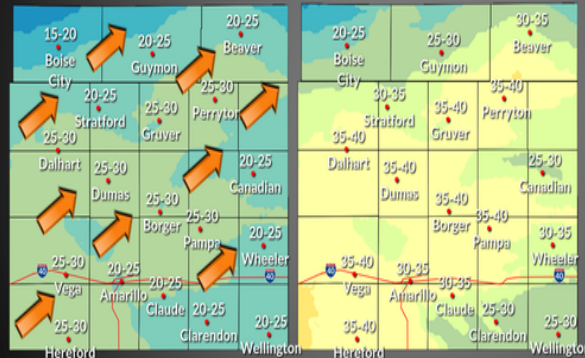
Potential Impacts



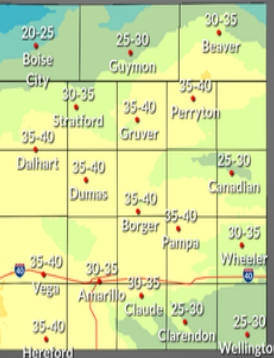
Loose items may be blown around

Low humidity & strong winds will favor elevated fire weather conditions in the southwestern TX Panhandle

Most Likely Max Sustained Winds



Most Likely Max Wind Gusts



f X NWSAmarillo

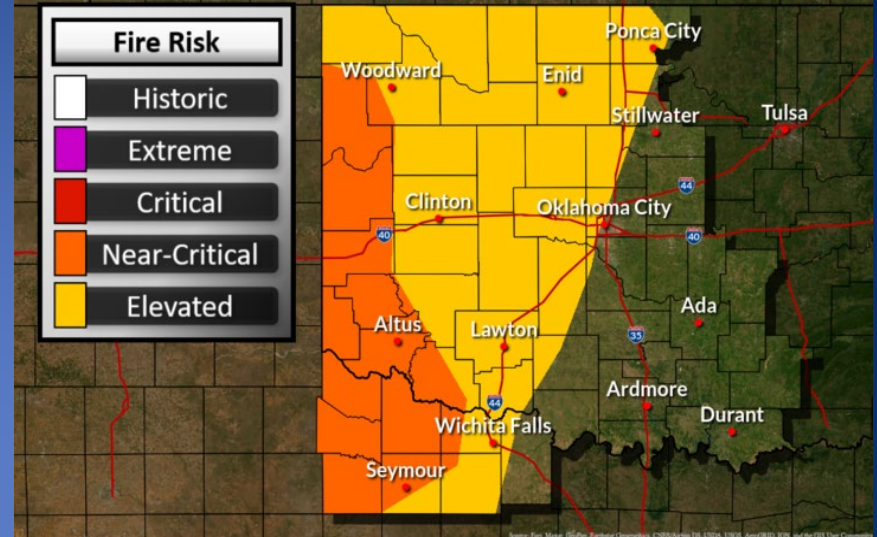
weather.gov/ama

Windy conditions are expected today across most of the Panhandles. Elevated fire weather conditions are expected in the southwestern Texas Panhandle due to low relative humidity values and windy conditions.

Fire Weather Risk Saturday Afternoon

Gusty south winds and very low afternoon RH values during the afternoon

Weather Forecast Office
Norman, OK
Issued Feb 01, 2025 1:56 AM CST



f X NWSNorman

weather.gov/norman

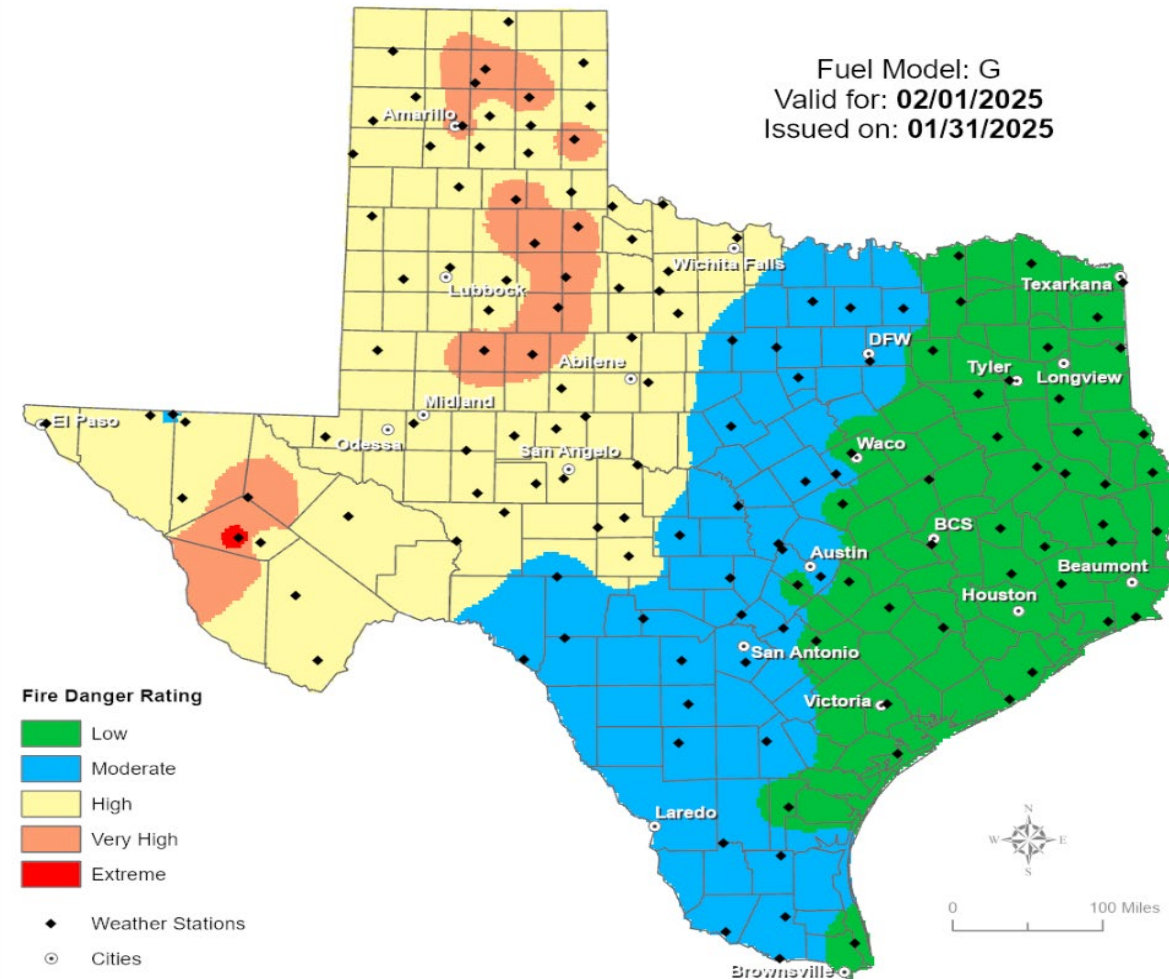
Gusty south winds combined with very low relative humidities will result in Elevated to a Near Critical wildfire danger risk on Saturday afternoon across northern, parts of central, and western Oklahoma and adjacent western north Texas.

Weather Warnings/Advisories Issued

DATE	WARNING TYPE	LOCATION
01/31/25	Flood Warning	Dallas, Ellis, Franklin, Gregg, Hardin, Henderson, Hunt, Jefferson, Kaufman, Morris, Navarro, Red River, Rockwall and Titus Counties

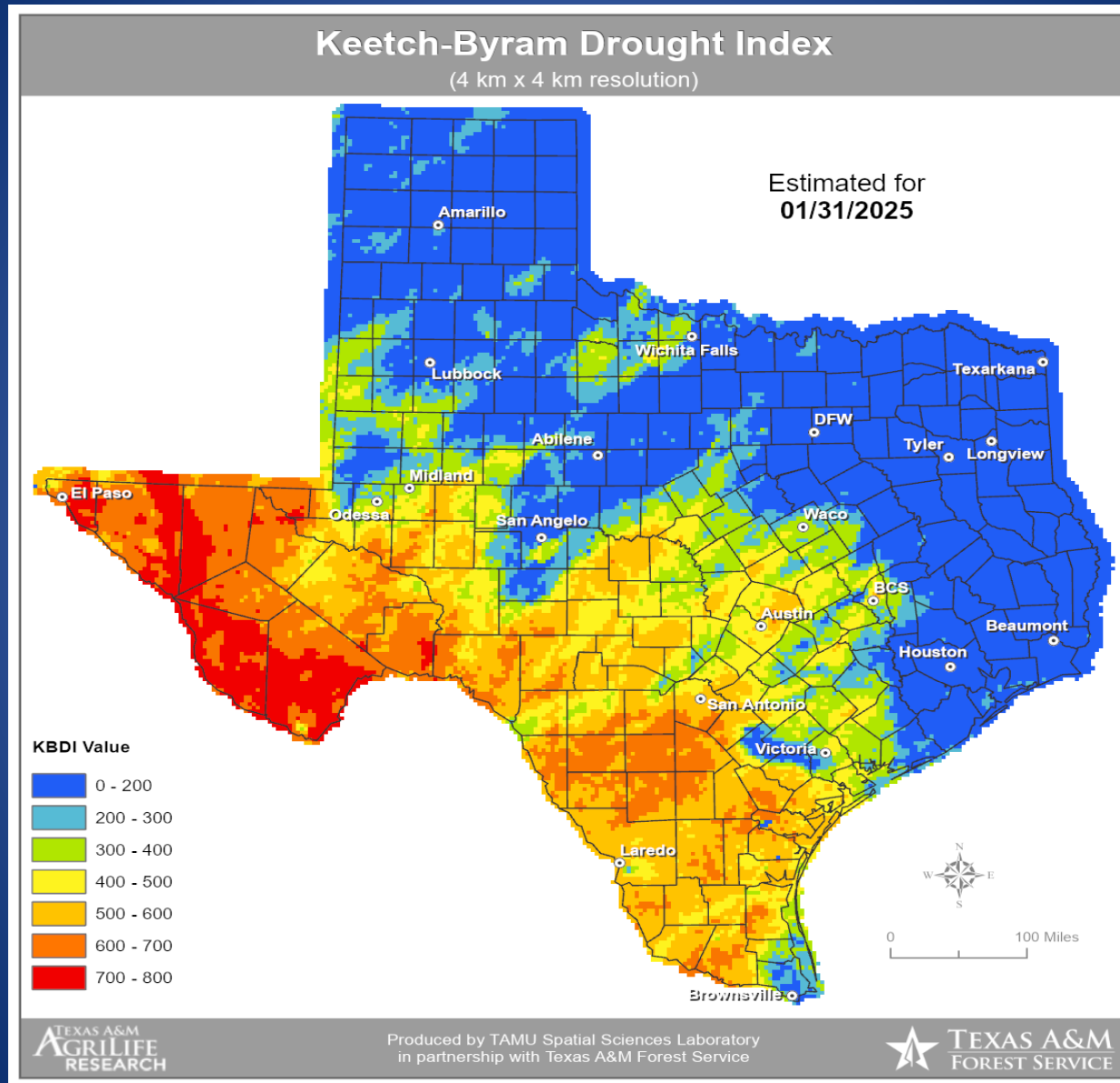
Fire Danger Forecast

Forecast Fire Danger



RED FLAG WARNINGS: www.weather.gov
Additional map formats available at <https://tfsweb.tamu.edu/Burnbans/>

Keetch-Byram Drought Index



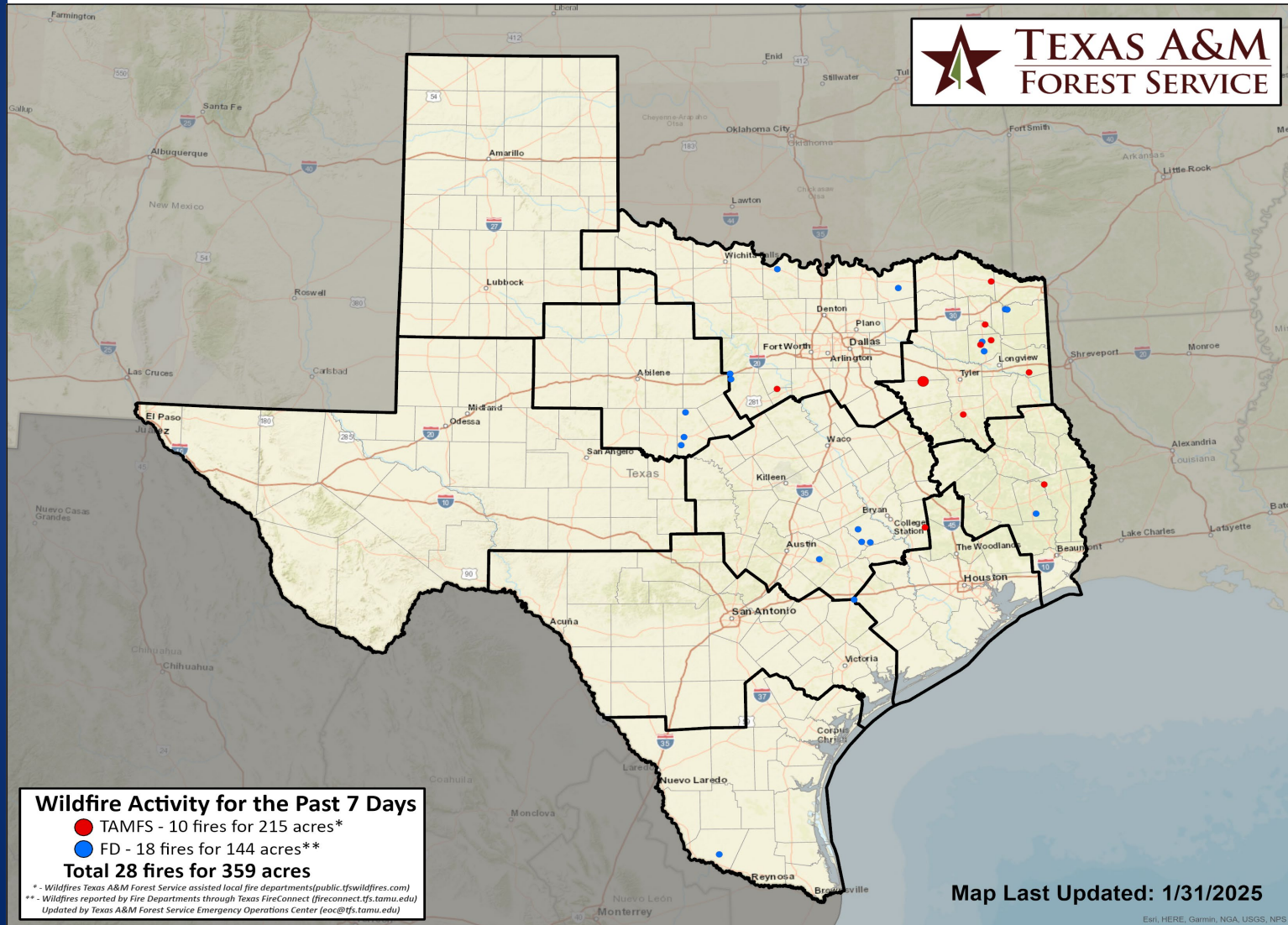
Fire Weather

Warnings/Watches/Statements

DATE	WARNING TYPE	LOCATION
02/01/25	Fire Danger Statement	Archer, Baylor, Deaf Smith, Foard, Hardeman, Hartley, Oldham, Wichita and Wilbarger Counties

Fire Activity (*Last 24 Hours)

Report of 31 (No Change) fires and 1247 (No Change) acres have been burned this year. There are 99 (No Change) counties with burn bans. The Keetch-Byram Drought Index list contains 69 (-3) counties with an average over 400.



Training

DATES		TITLE	COURSE	LOCATION
01/30/35	03/01/25	Community Emergency Response Team Basic Training	G-317	Kyle
01/31/25	02/02/25	Intermediate Incident Command System for Expanding Incidents	G-300	Robinson

Statewide Significant Events

DATES		LOCATION	EVENT
01/17/25	02/08/25	Fort Worth	Fort Worth Stock Show and Rodeo
01/29/25	02/02/25	Houston	Houston International Boat, Sport & Travel Show Winter
01/29/25	02/02/25	Houston	Houston Auto Show
01/31/25	02/02/25	Houston	Winter Invite Baseball Tournament
02/01/25	02/08/25	Houston	Monster Jam