

Texas Division of Emergency Management Texas State Operations Center



**Sunday, February 2nd, 2025
As of 0900 CDT**

Incidents Reported to the State Operations Center (last 24 hours)

DATE	SUBJECT	LOCATION
02/01/25	Initial Report of a Brushfire	Eastland County
02/01/25	Initial Report of a Wildfire	Moore County
02/01/25	Initial Report of a Boil Water Notice (Gum Springs WSC)	Harrison County
02/01/25	Initial Report of a Boil Water Notice (Leigh WSC)	Harrison County
02/01/25	Initial Report of a Boil Water Notice	Henderson County
02/01/25	Update Report of the Blue Hills Fire	Moore County
02/01/25	Update Report of the Viper 3 Fire	Eastland County
02/01/25	Update Report #2 of a Boil Water Notice	Atascosa County
02/01/25	Initial and Final Report of a Grassfire	DeWitt County
02/01/25	Initial Report of the Brick and Tile Fire	Jim Wells County
02/01/25	Update Report #2 of the Blue Hills Fire	Moore County
02/01/25	Initial Report of a Boil Water Notice	Karnes County
02/21/25	Update Report #2 of the Viper 3 Fire	Eastland County
02/01/25	Update Report of the Brick and Tile Fire	Jim Wells County
02/01/25	Initial Report of the Rocky Fire	Jim Wells County
02/01/25	Initial Report of a Brushfire	Bastrop County

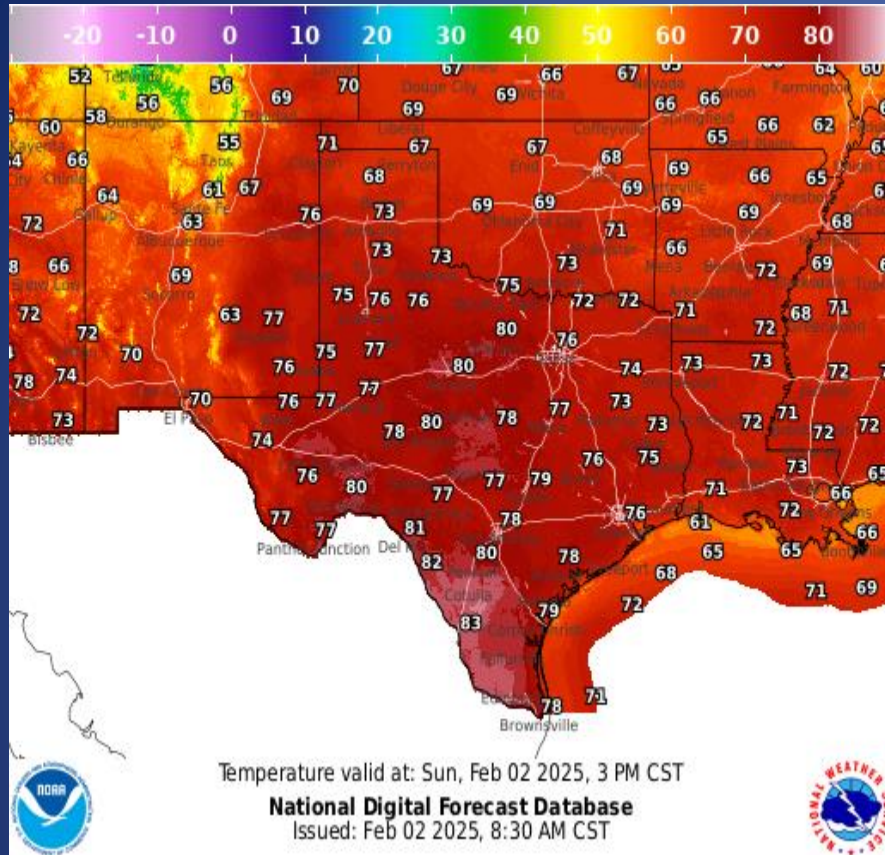
Incidents Reported to the State Operations Center (last 24 hours)

DATE	SUBJECT	LOCATION
02/01/25	Update Report #3 of the Blue Hills Fire	Moore County
02/01/25	Final Report of the Brushfire	Bastrop County
02/01/25	Update Report #4 of the Blue Hills Fire	Moore County
02/01/25	Final Report of the Brick and Tile Fire	Jim Wells County
02/01/25	Update Report #3 of the Viper 3 Fire	Eastland County
02/01/25	Final Report of the Rocky Fire	Jim Wells County
02/01/25	Update Report #5 of the Blue Hills Fire	Moore County
02/01/25	Initial and Final Report of a Wildfire	Robertson County
02/02/25	Update Report of a Water Outage	Denton County

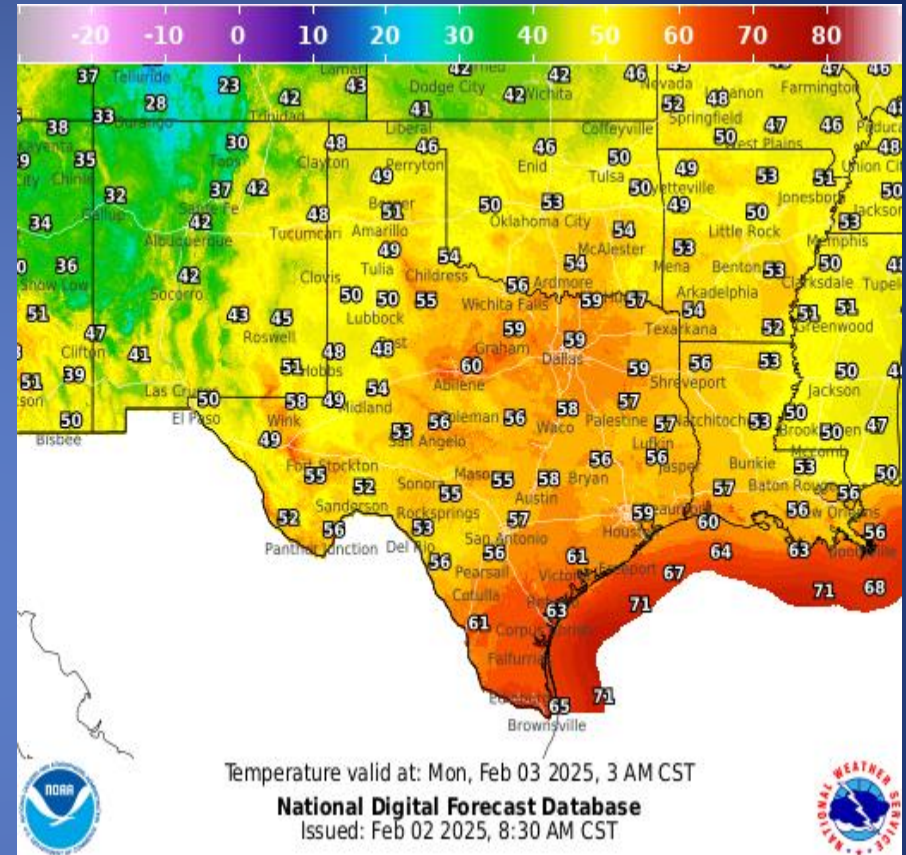
Informational Products Distributed by the State Operations Center

DATE	SUBJECT
02/02/25	Daily NWS Threat Brief for FEMA Region 6

Weather Forecast

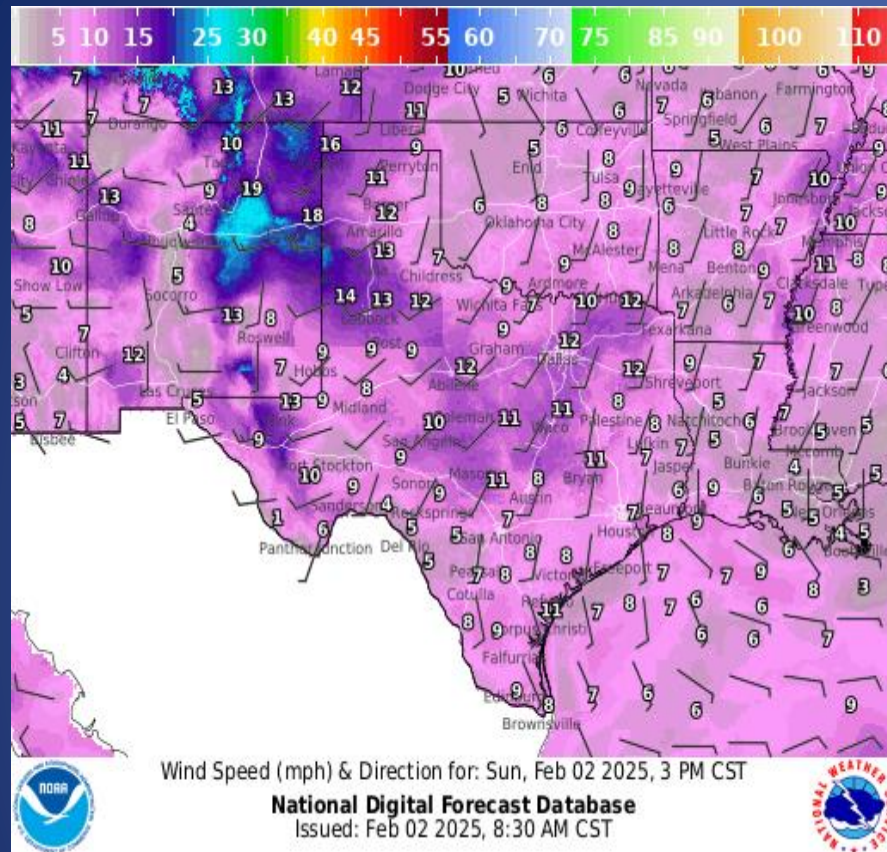


Highs

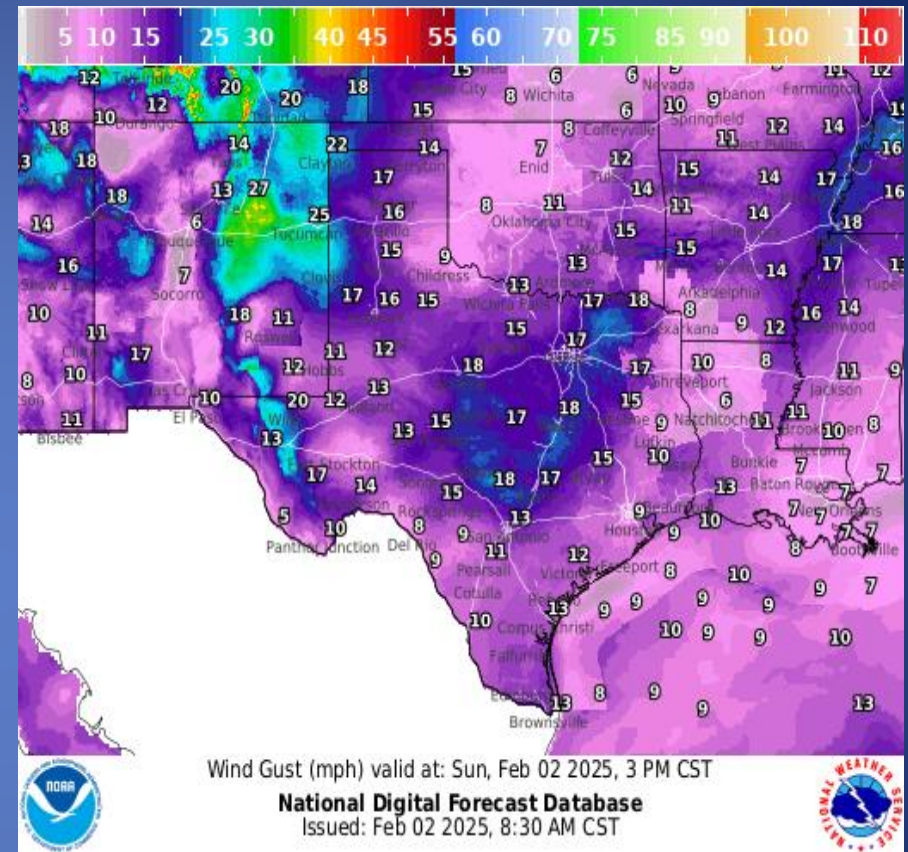


Lows

Weather Forecast

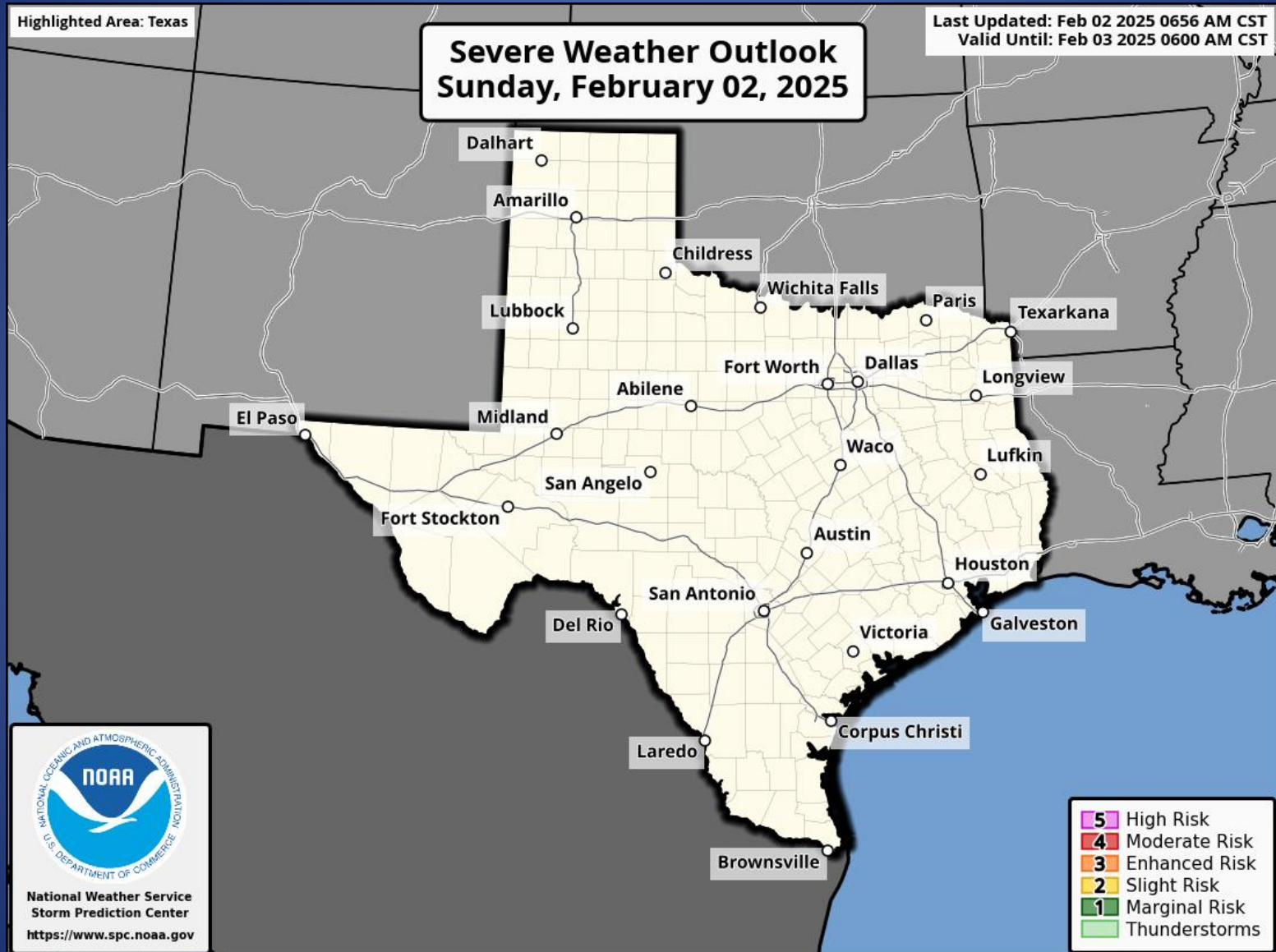


Wind Speeds



Gusts

Hazardous Weather

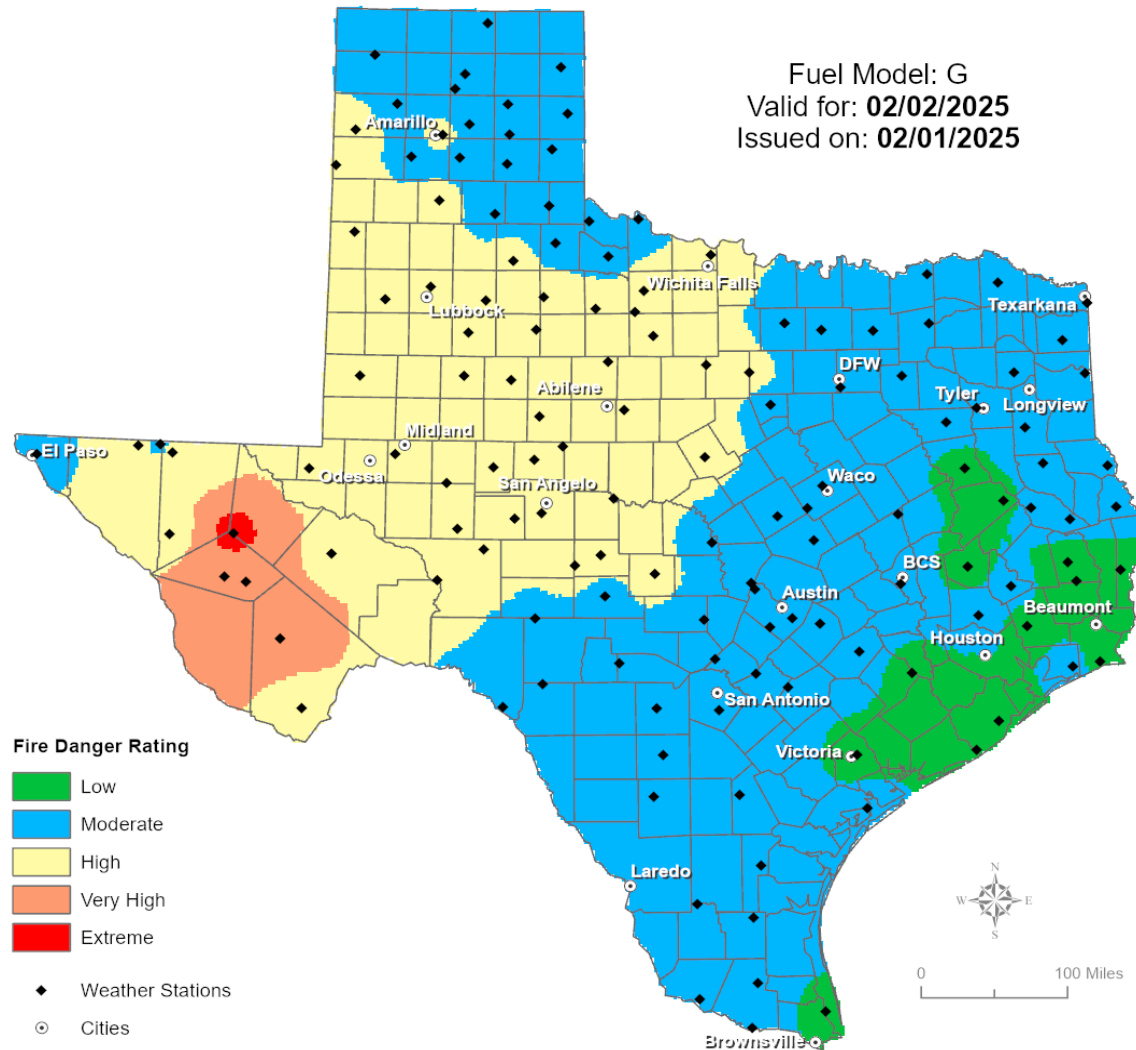


Weather Warnings/Advisories Issued

DATE	WARNING TYPE	LOCATION
02/01/25	Flood Warning	Ellis, Henderson, Kaufman, and Navarro Counties
02/01/25	Evacuation Immediate	Hutchinson County
02/01/25	Dense Fog Advisory	Austin, Brazoria, Chambers, Colorado, Fort Bend, Galveston, Grimes, Jefferson, Harris, Liberty, Matagorda, Montgomery, Orange, Waller, Wharton, Counties

Fire Danger Forecast

Forecast Fire Danger



Burn Ban

OUTDOOR BURN BANS

January 31, 2025

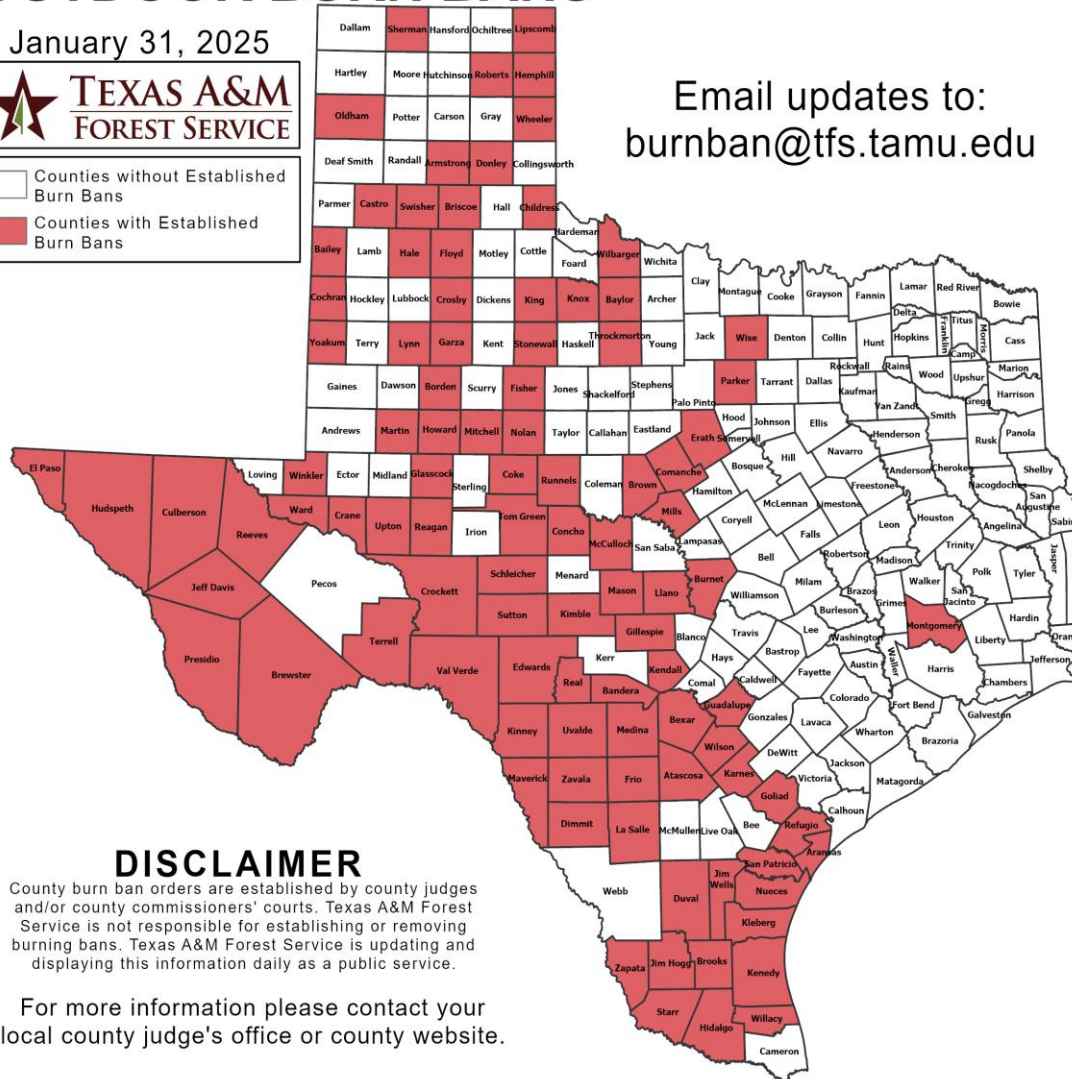


 Counties without Established Burn Bans
 Counties with Established Burn Bans

Email updates to:
burnban@tfs.tamu.edu

Counties with Burn Bans: 99

Aransas	Gillespie	Nueces
Armstrong	Glasscock	Oldham
Atascosa	Goliad	Parker
Bailey	Guadalupe	Presidio
Bandera	Hale	Reagan
Baylor	Hemphill	Real
Bexar	Hidalgo	Reeves
Borden	Howard	Refugio
Brewster	Hudspeth	Roberts
Briscoe	Jeff Davis	Runnels
Brooks	Jim Hogg	San Patricio
Brown	Jim Wells	Schleicher
Burnet	Karnes	Sherman
Castro	Kendall	Starr
Childress	Kenedy	Stonewall
Cochran	Kimble	Sutton
Coke	Kinney	Swisher
Comanche	Kleberg	Terrell
Concho	Knox	Throckmorton
Crane	La Salle	Tom Green
Crockett	Lipscomb	Upton
Crosby	Llano	Uvalde
Culberson	Lynn	Val Verde
Dimmit	McCulloch	Ward
Donley	Martin	Wheeler
Duval	Mason	Wilbarger
Edwards	Maverick	Willacy
El Paso	Medina	Wilson
Erath	Mills	Winkler
Fisher	Mitchell	Wise
Floyd	Montgomery	Yoakum
Frio	Nolan	Zapata
Garza		Zavala



DISCLAIMER

County burn ban orders are established by county judges and/or county commissioners' courts. Texas A&M Forest Service is not responsible for establishing or removing burning bans. Texas A&M Forest Service is updating and displaying this information daily as a public service.

For more information please contact your local county judge's office or county website.

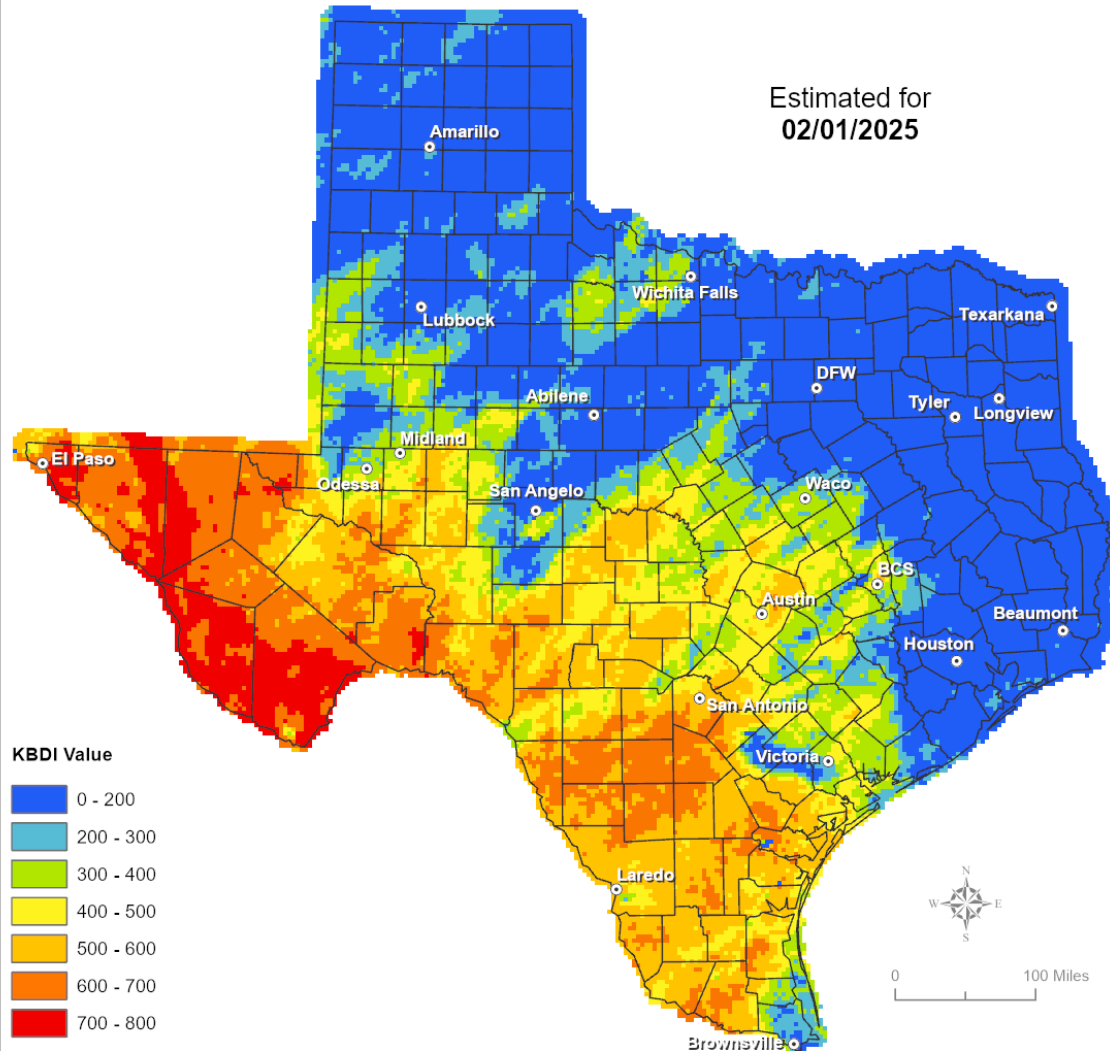
RED FLAG WARNINGS: www.weather.gov
Additional map formats available at <https://tfsweb.tamu.edu/Burnbans/>

Keetch-Byram Drought Index

Keetch-Byram Drought Index

(4 km x 4 km resolution)

Estimated for
02/01/2025

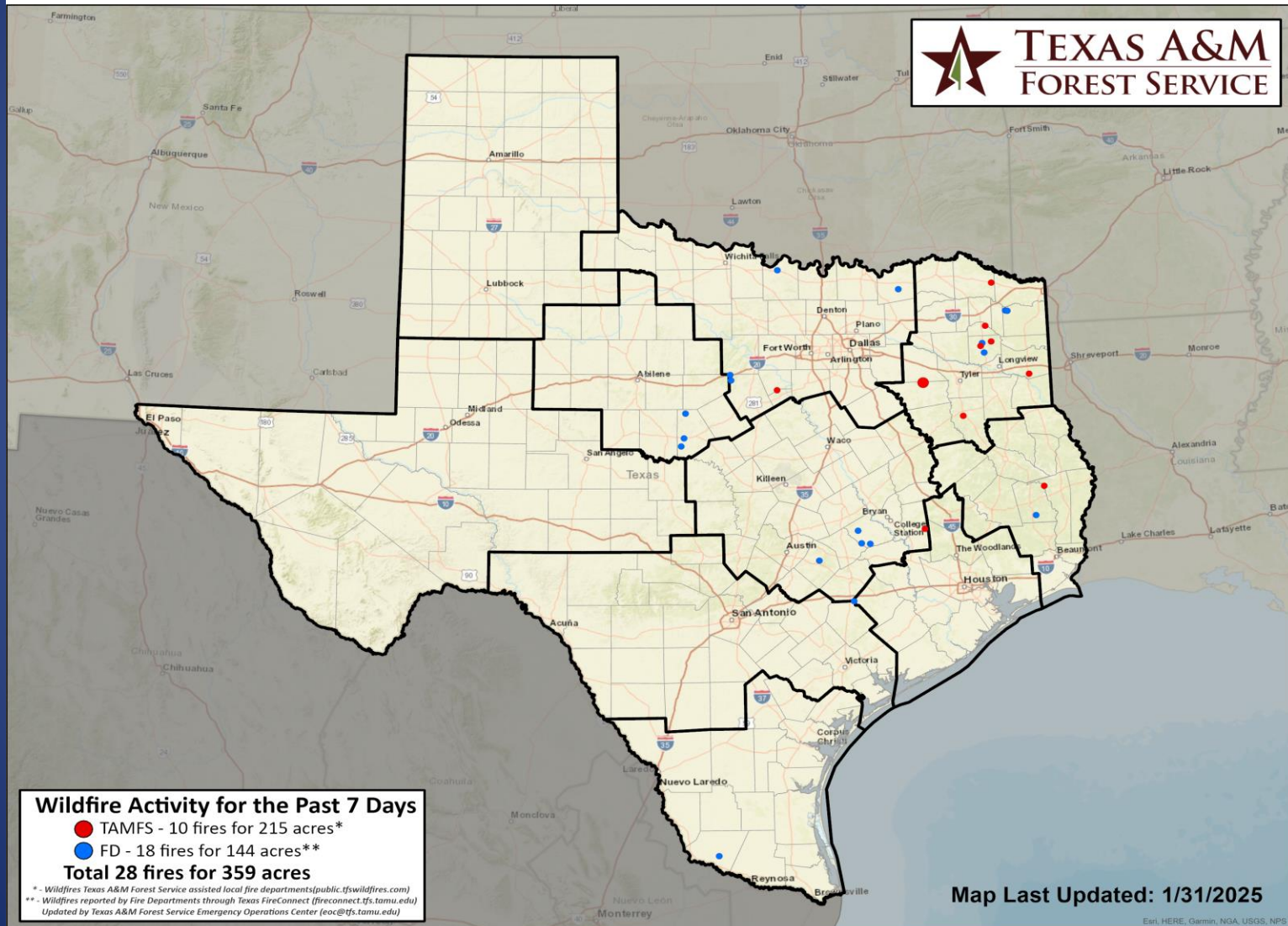


Fire Weather Warnings/Watches/Statements

DATE	WARNING TYPE	LOCATION
02/01/25	Fire Warning	Hutchinson and Moore Counties

Fire Activity (*Last 24 Hours)

Report of 31 (no change) fires and 1247 (no change) acres have been burned this year. There are 99 (no change) counties with burn bans. The Keetch–Byram Drought Index list contains 69 (no change) counties with an average over 400.



Training

DATES		TITLE	COURSE	LOCATION
01/31/25	02/02/25	Intermediate Incident Command System for Expanding Incidents	G-300	Robinson

Statewide Significant Events

DATES		LOCATION	EVENT
01/17/25	02/08/25	Fort Worth	Fort Worth Stock Show and Rodeo
02/01/25	02/08/25	Houston	Monster Jam
01/29/25	02/02/25	Houston	Houston International Boat, Sport & Travel Show Winter
01/29/25	02/02/25	Houston	Houston Auto Show
01/31/25	02/02/25	Houston	Winter Invite Baseball Tournament