



# FEMA



Prepared by  
*Melissa Beat*

# FEMA Region 6 Weather Threat Briefing


## Monday, February 03, 2025

**Disclaimer:** The purpose of this briefing is to provide a **Regional** weather threat assessment and is meant as a general overview. County/Parish decision makers should consult their local NWS forecast offices for the latest detailed, local weather information. To find your local NWS forecast office, go to [www.weather.gov/srh](http://www.weather.gov/srh).




National Oceanic and  
Atmospheric Administration  
U.S. Department of Commerce

National Weather Service  
Southern Region



# Summary

- **Minor river flooding will continue through the week in E TX, AR, LA.**
- **Elevated fire weather conditions are forecast across E NM and W TX Wednesday and Friday, spreading into W OK on Saturday.**





# FEMA Region 6 Threat Matrix


Next 7 days

	Monday, Feb 3	Tuesday, Feb 4	Wednesday, Feb 5	Thursday, Feb 6	Friday, Feb 7	Saturday, Feb 8	Sunday, Feb 9
Severe Storms							
Heavy Rain / Flash Flooding							
Fire Weather			E NM, W TX		E NM, W TX	E NM, W TX, W OK	
Winter							
River Flooding	ETX, LA, AR	ETX, LA, AR	ETX, LA, AR	ETX, LA, AR	ETX, LA, AR	ETX, LA, AR	ETX, LA, AR

*\*Threat levels are based on FEMA Region 4 criteria. State or local threat level criteria may differ.\**  
*For more details on the colors in the threat matrix refer to the last slide in this briefing.*

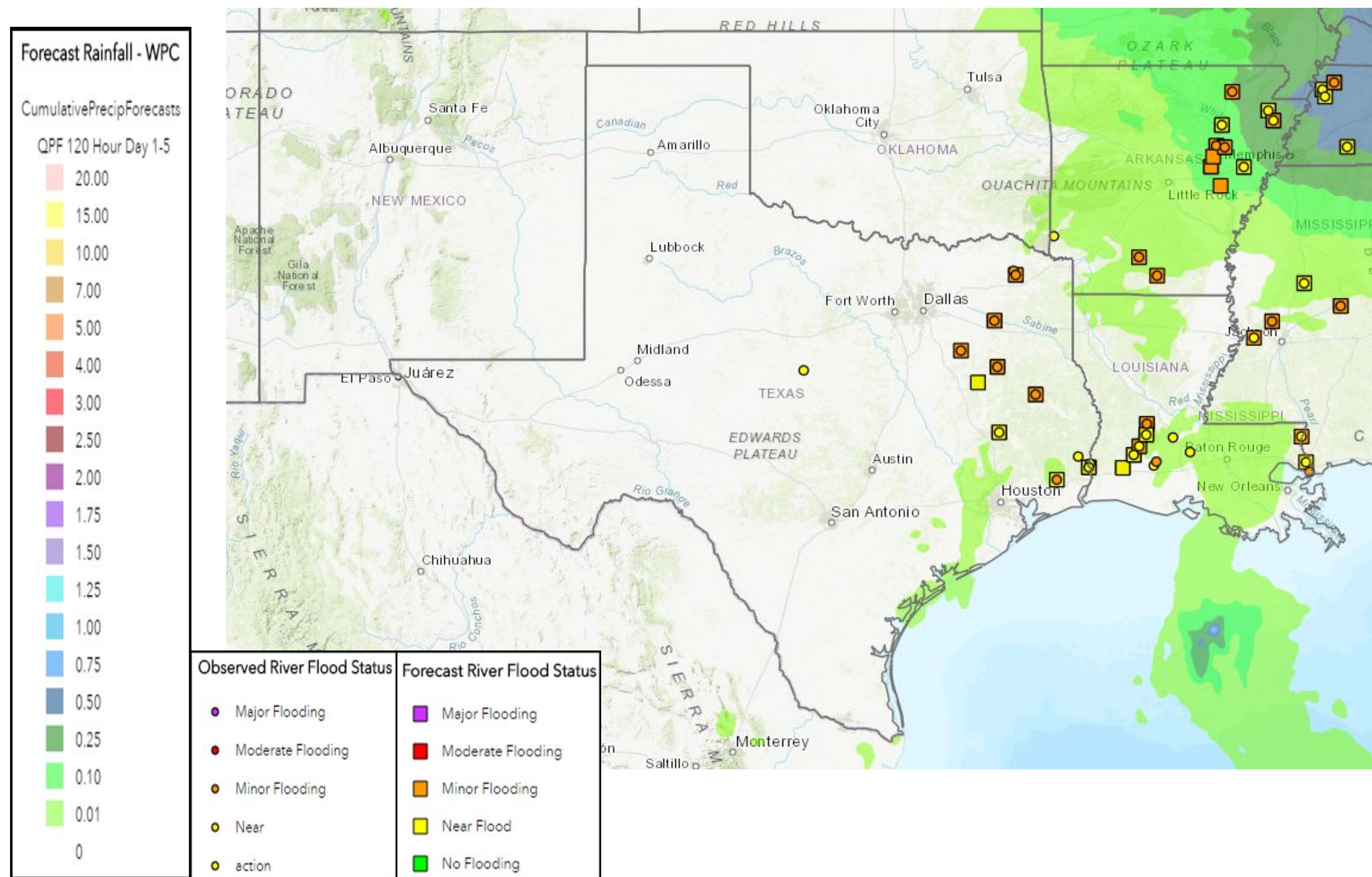
Risk Levels	Little to None	Minor	Moderate	Major	Extreme
-------------	----------------	-------	----------	-------	---------





# 5-Day Precipitation Forecast & River Flood Status

*Note: Even though the image displays 5 days of forecasted rainfall, river forecasts only include 1-2 days of rainfall*



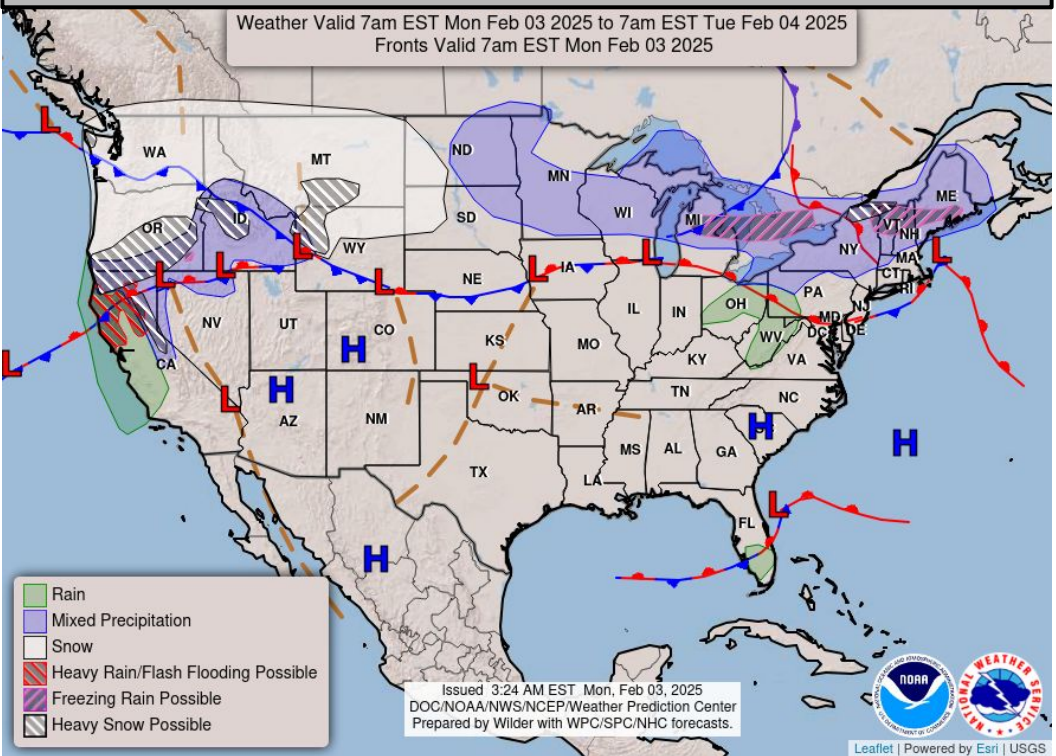
**Minor river flooding will continue in N/ETX, AR, LA through the week with flooding of low-lying pastures, swampland, and secondary roads.**



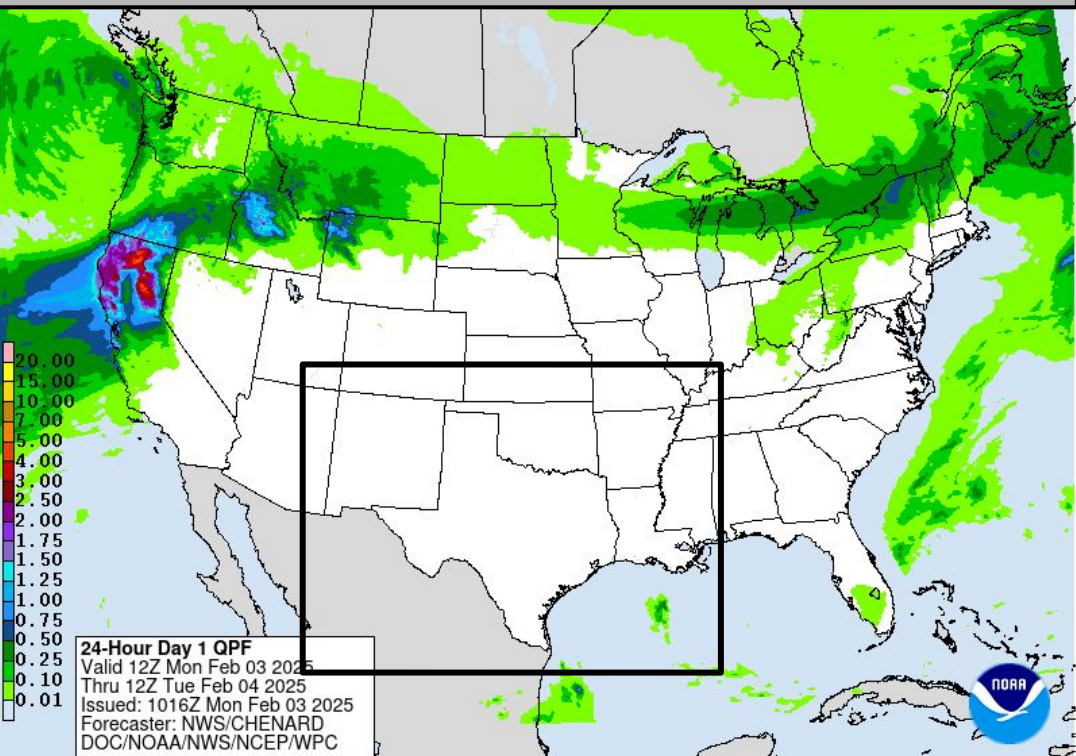


# Today's Weather

## Forecast Chart

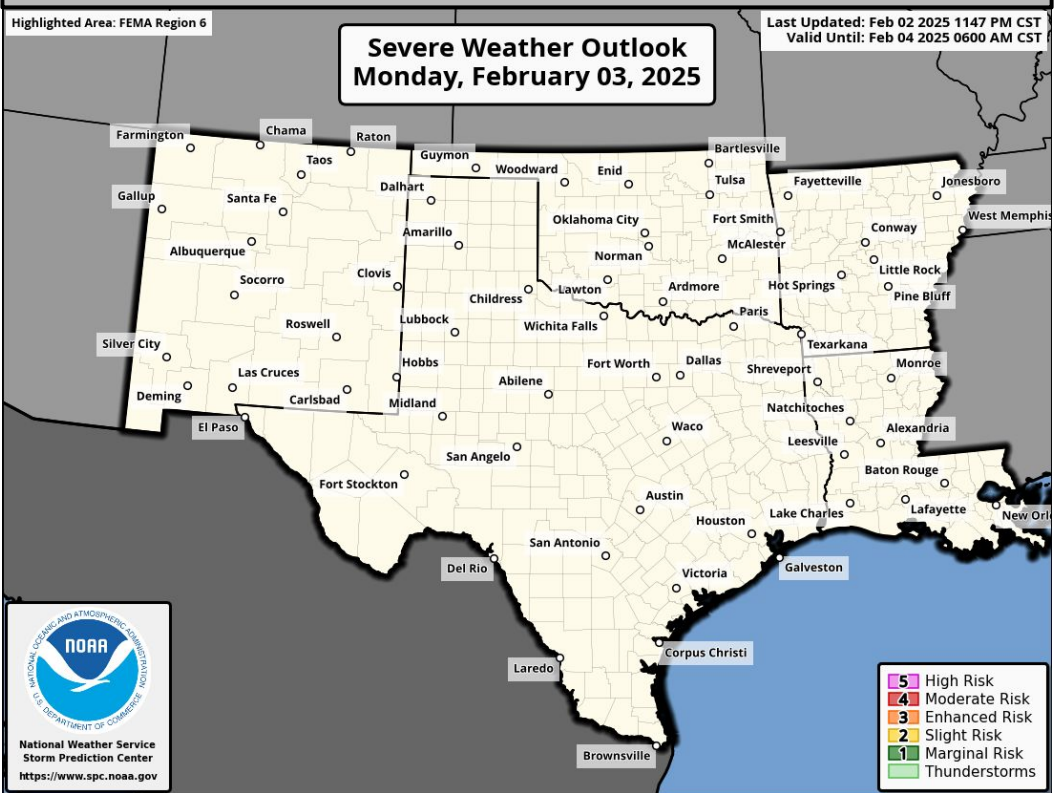


## Forecast Rainfall




No significant weather expected.

## Severe Weather Outlook


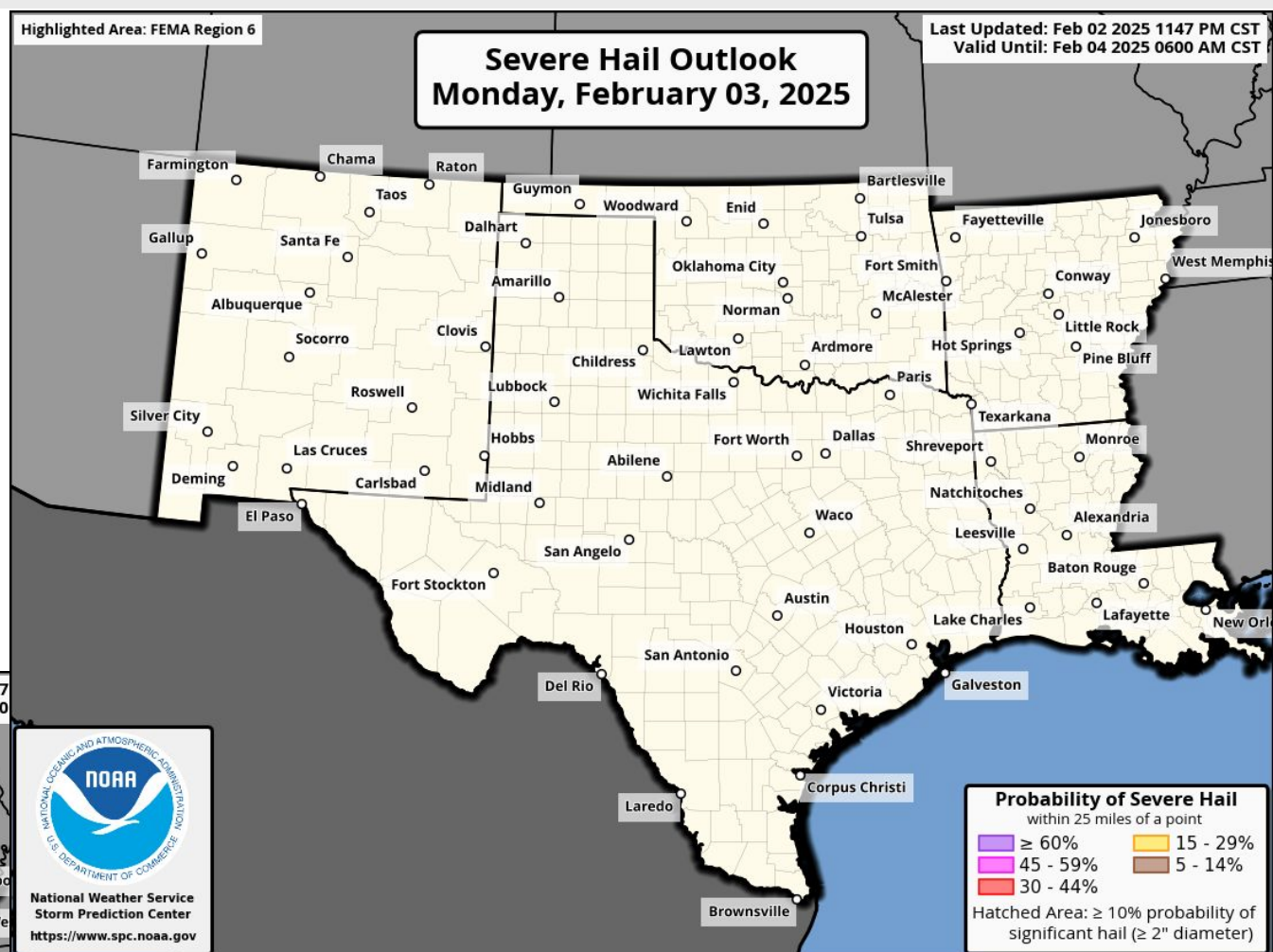

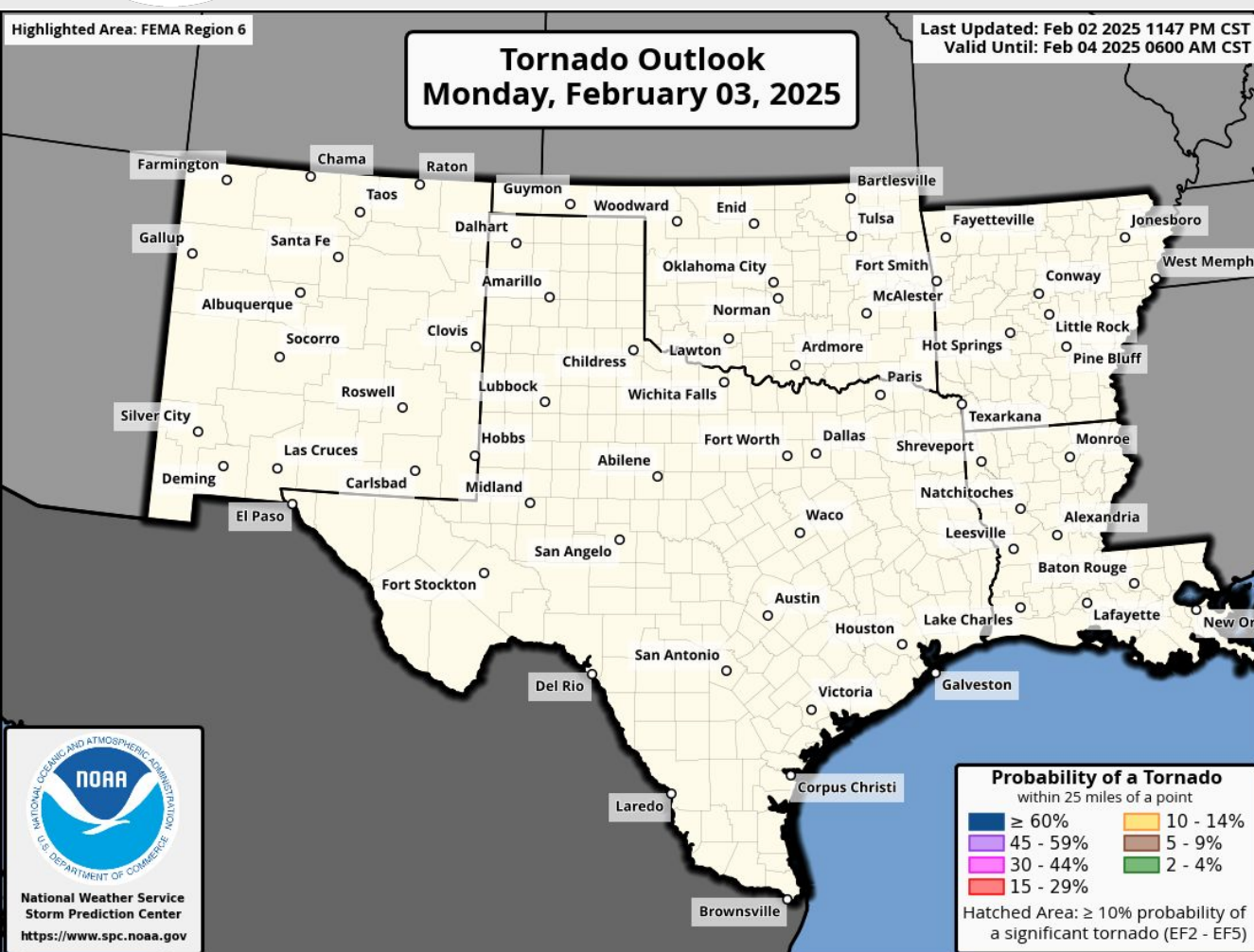


## Excessive Rainfall Outlook



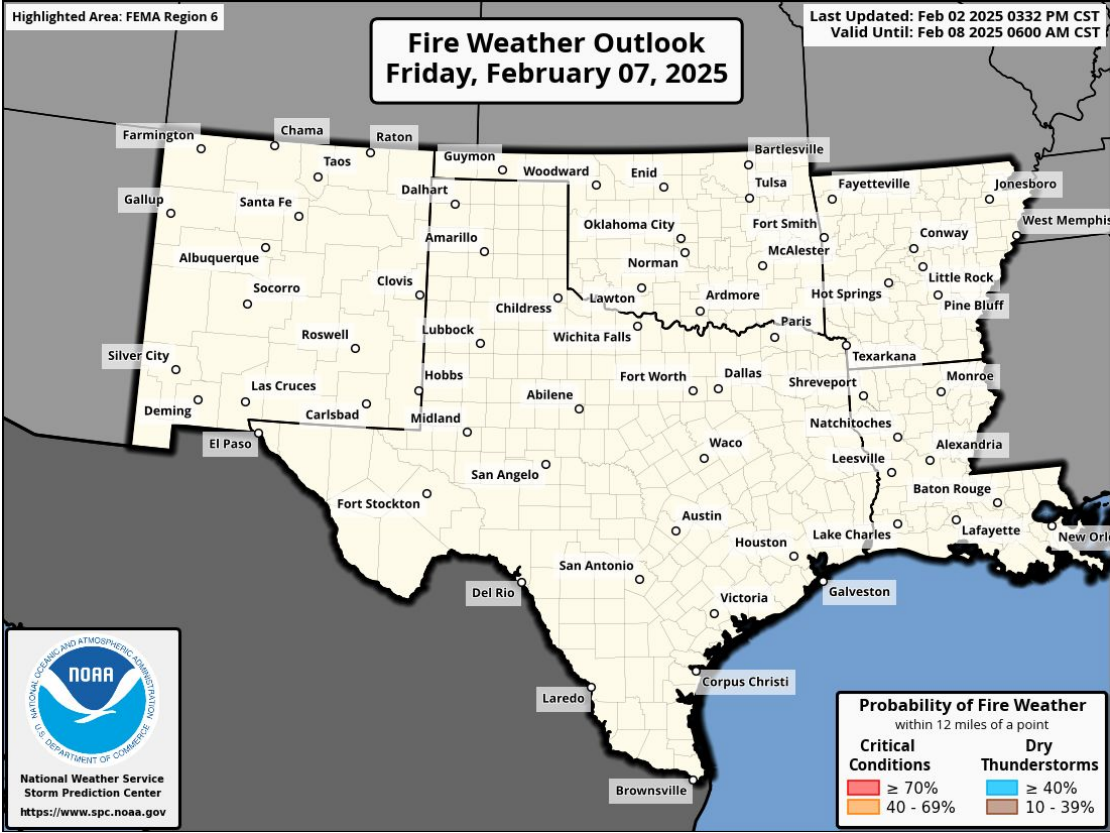
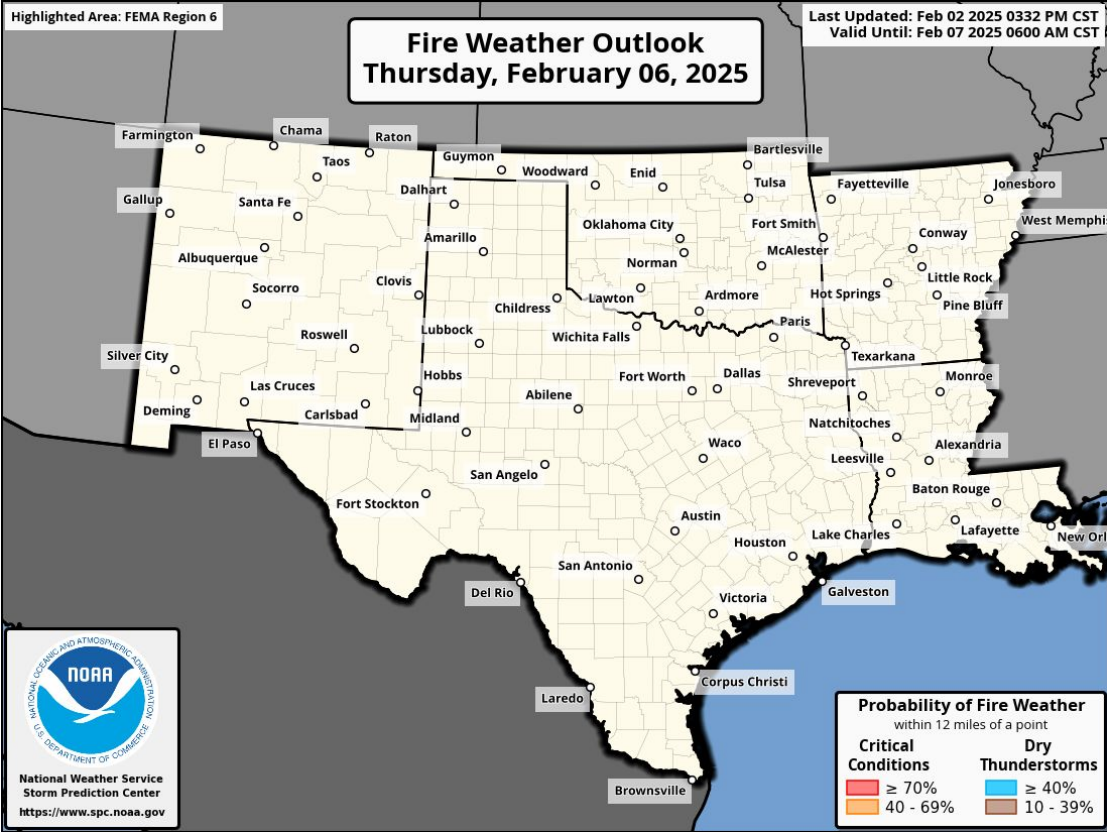
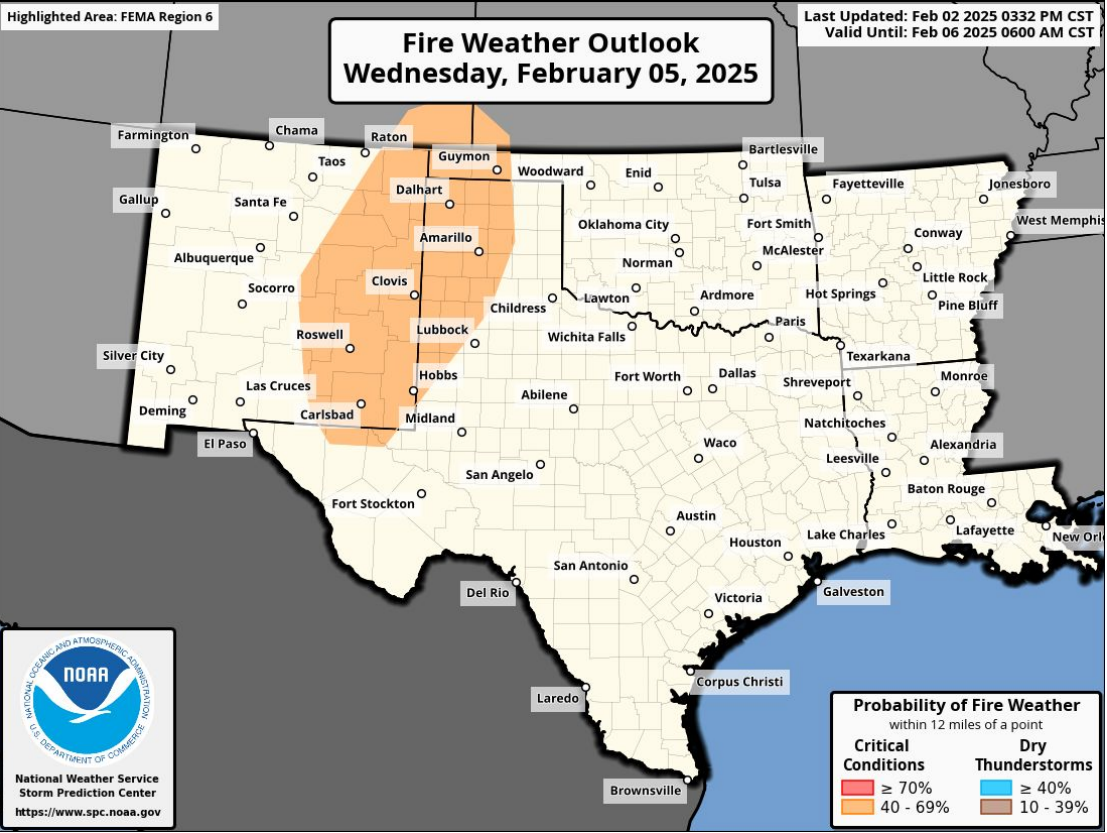
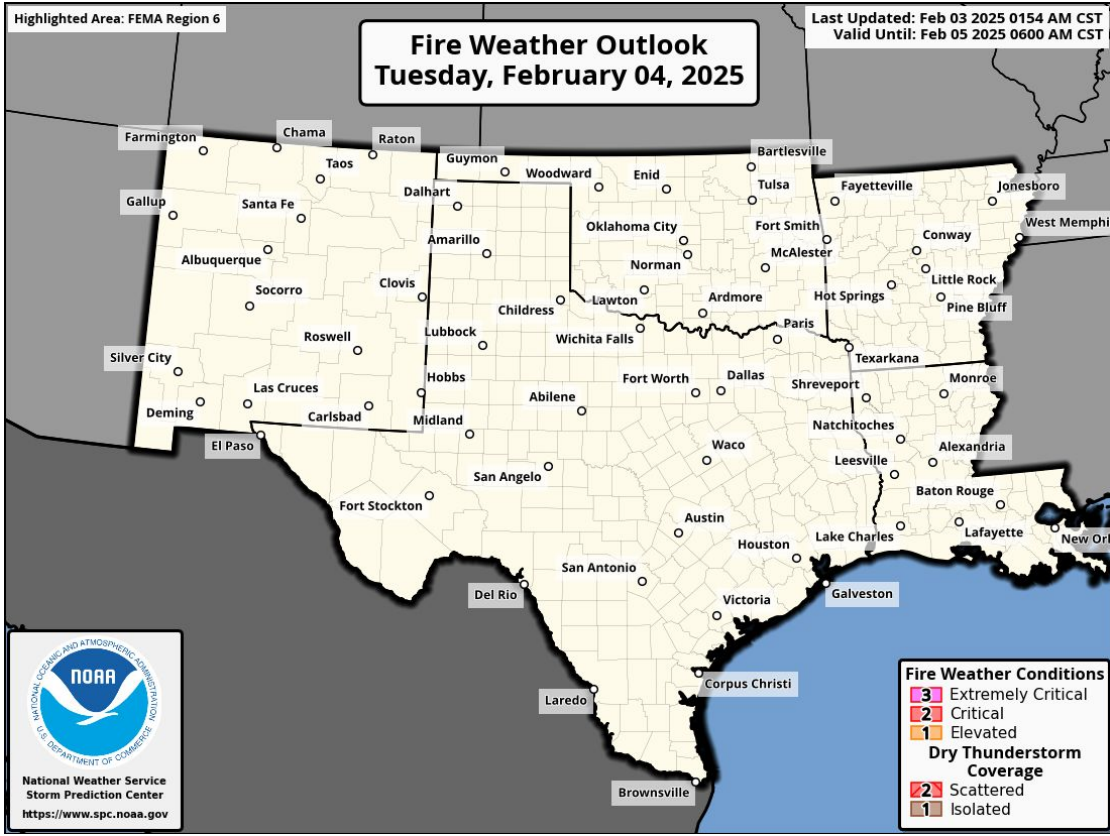
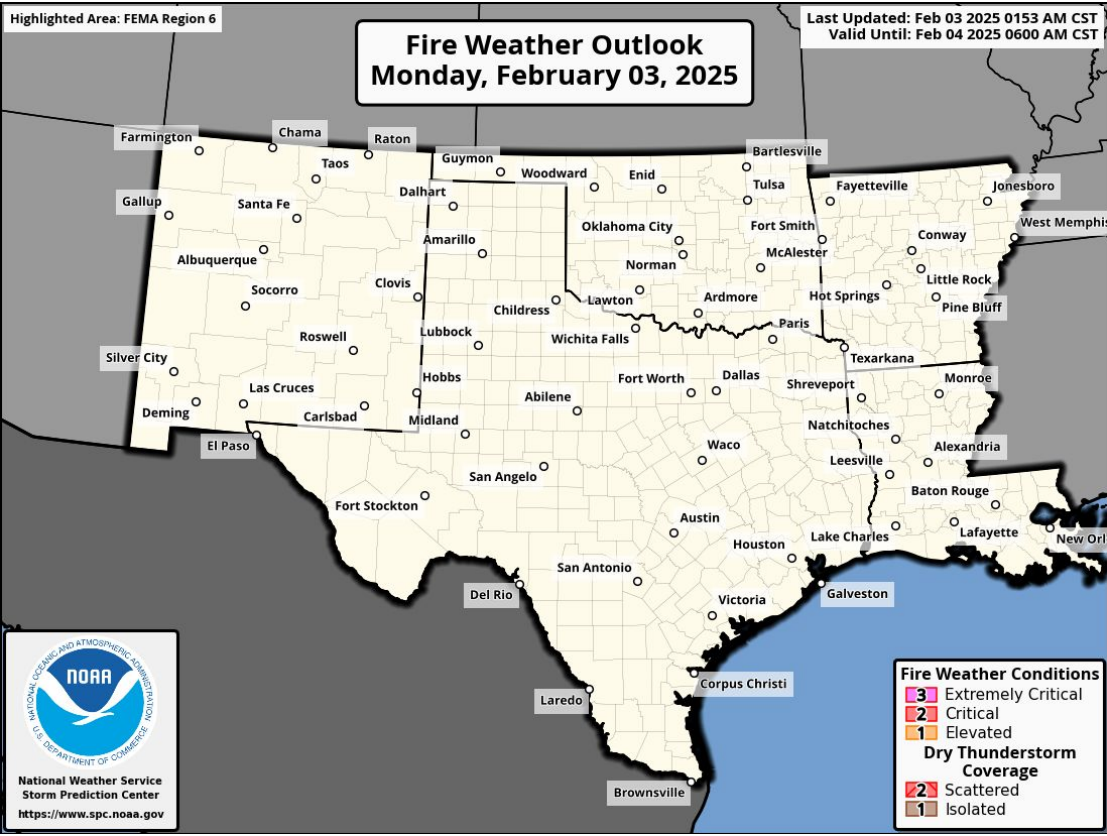
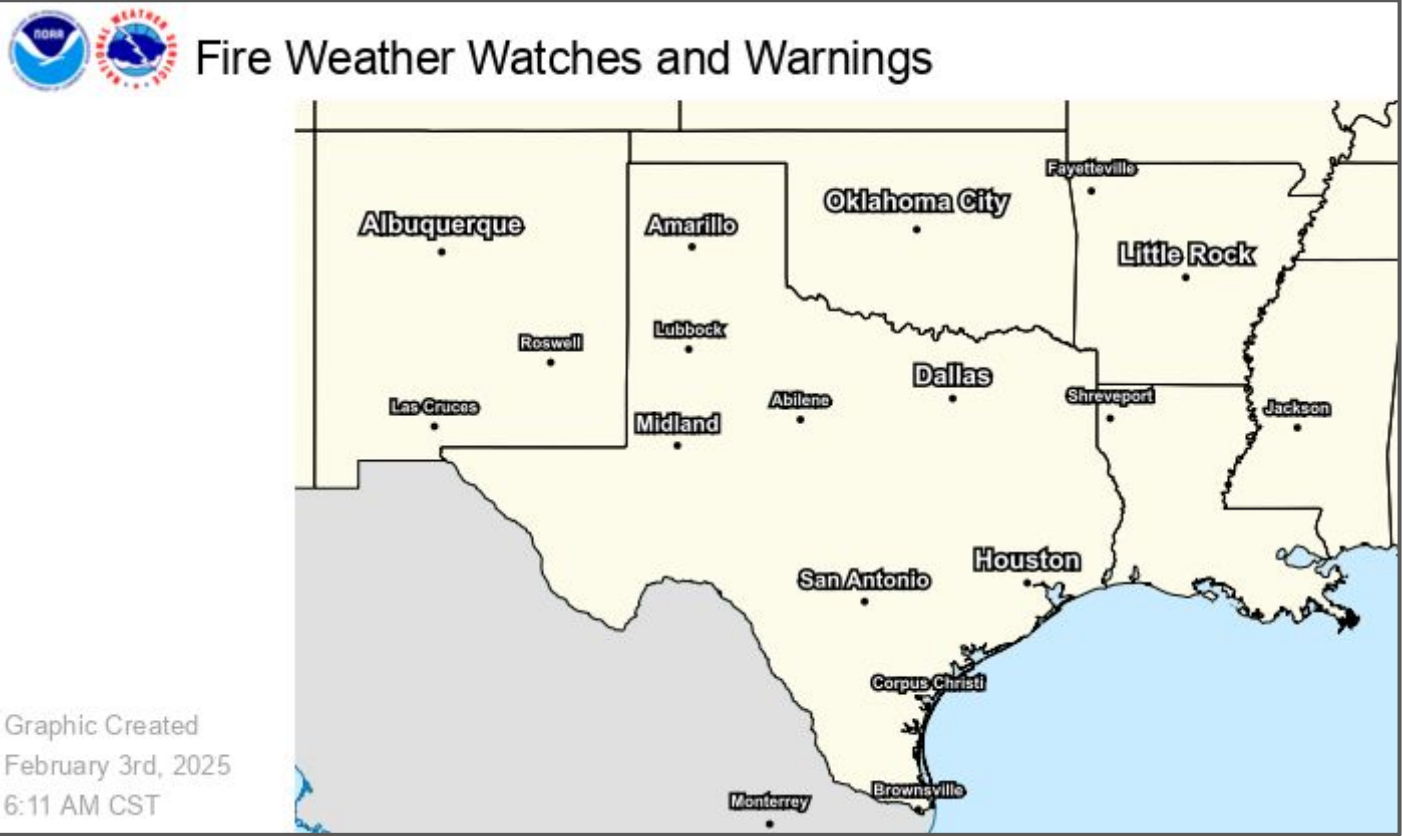



# Today's Tornado & Severe Wind / Hail Probabilities





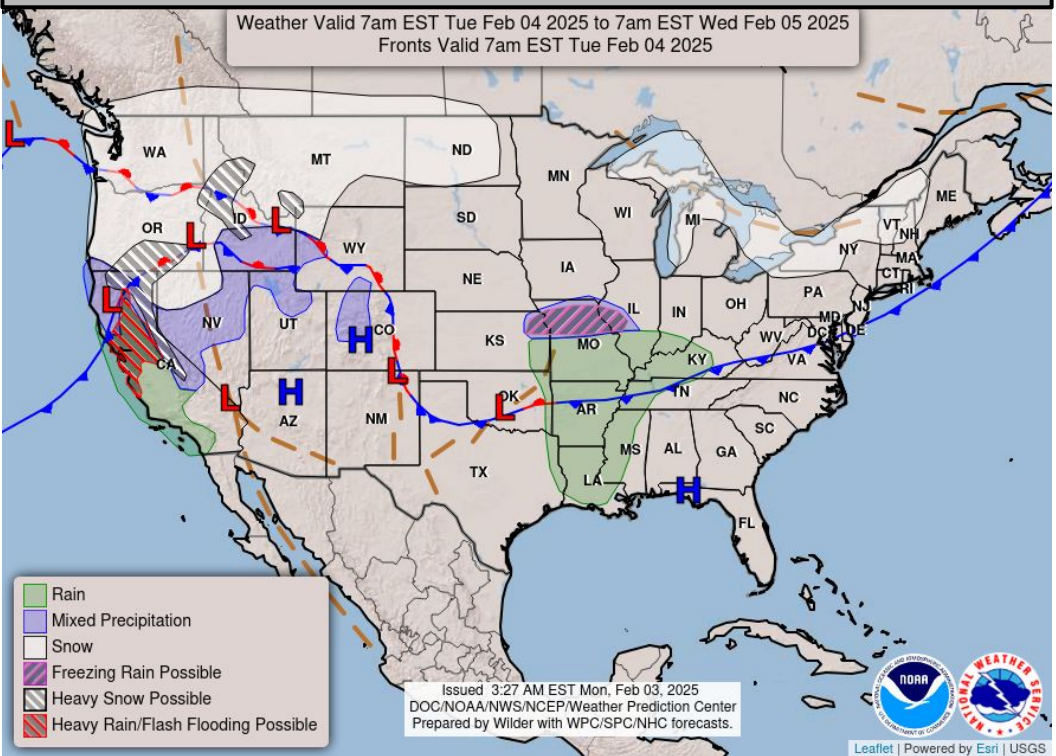
# Fire Weather Outlooks



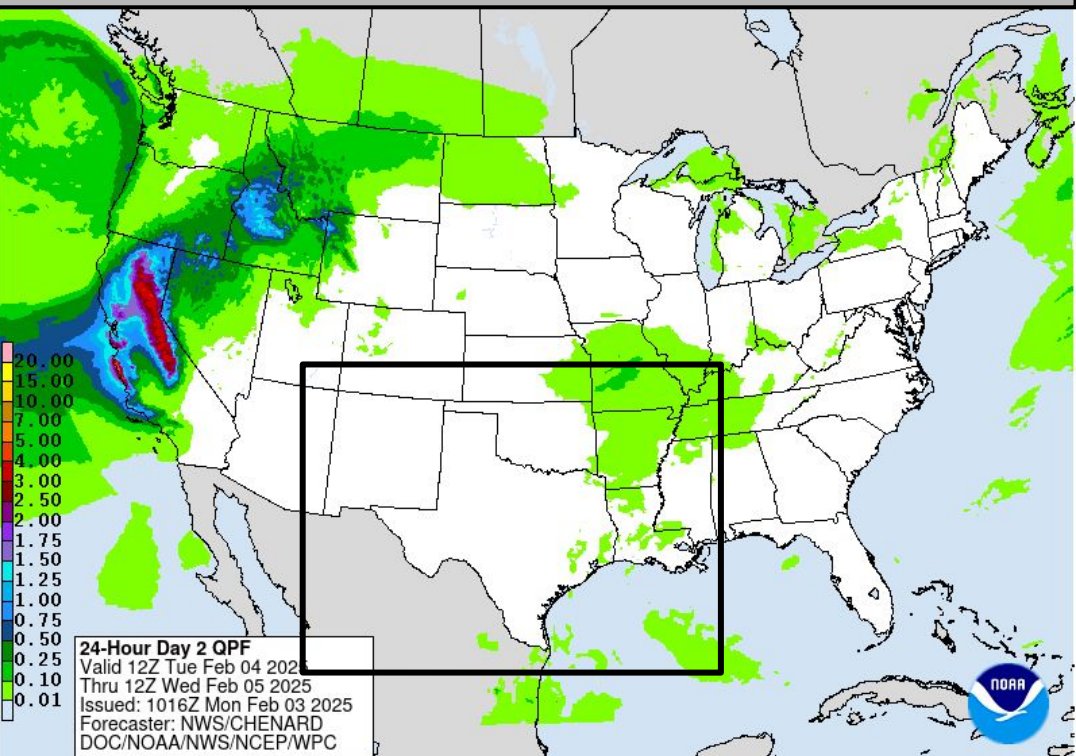


# Tomorrow's Weather

## Forecast Chart

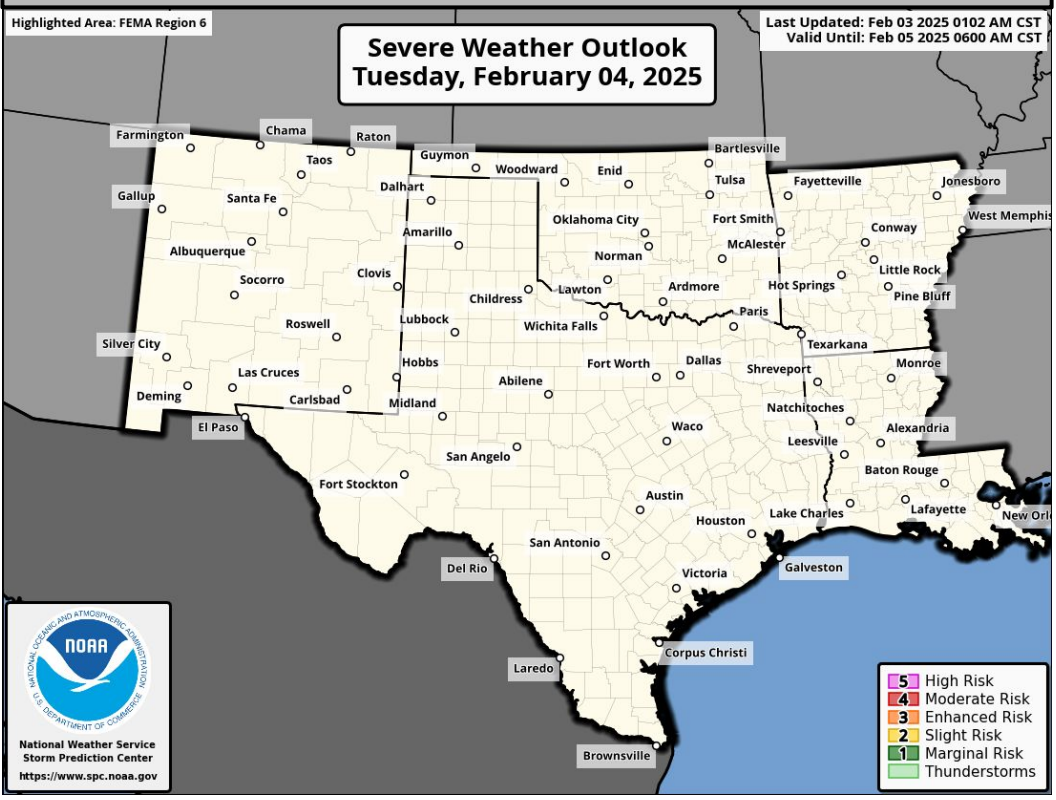


## Forecast Rainfall

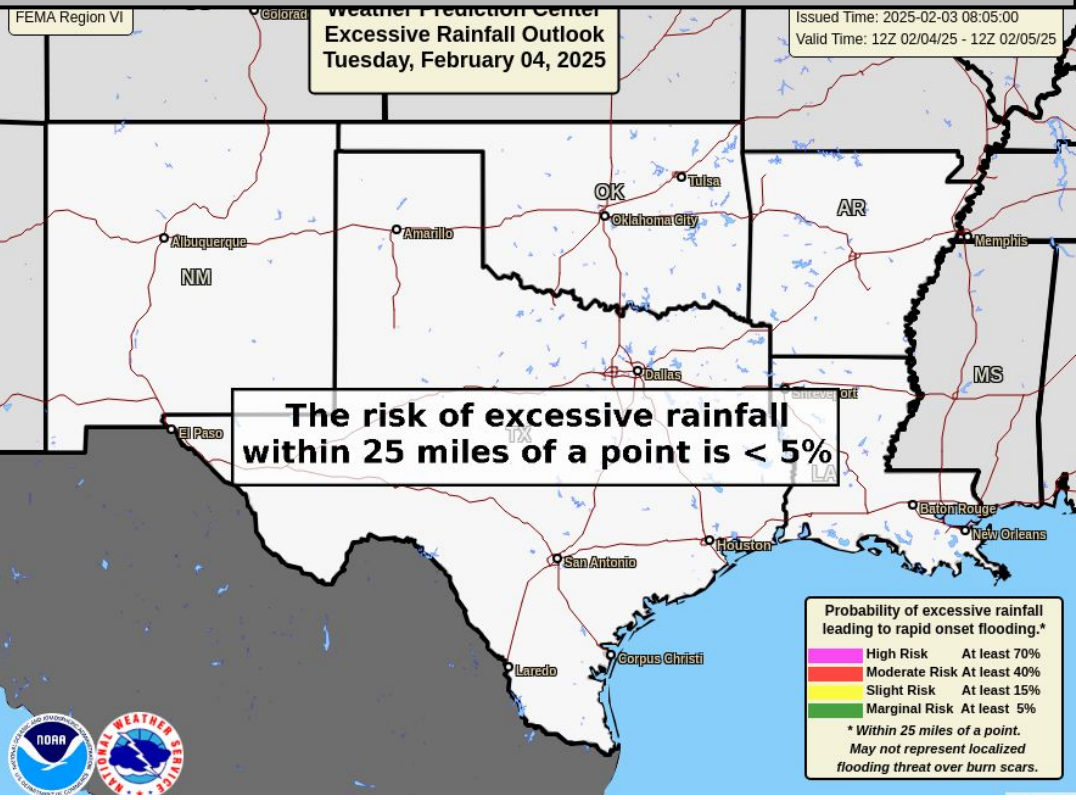



No significant weather expected.

## Severe Weather Outlook

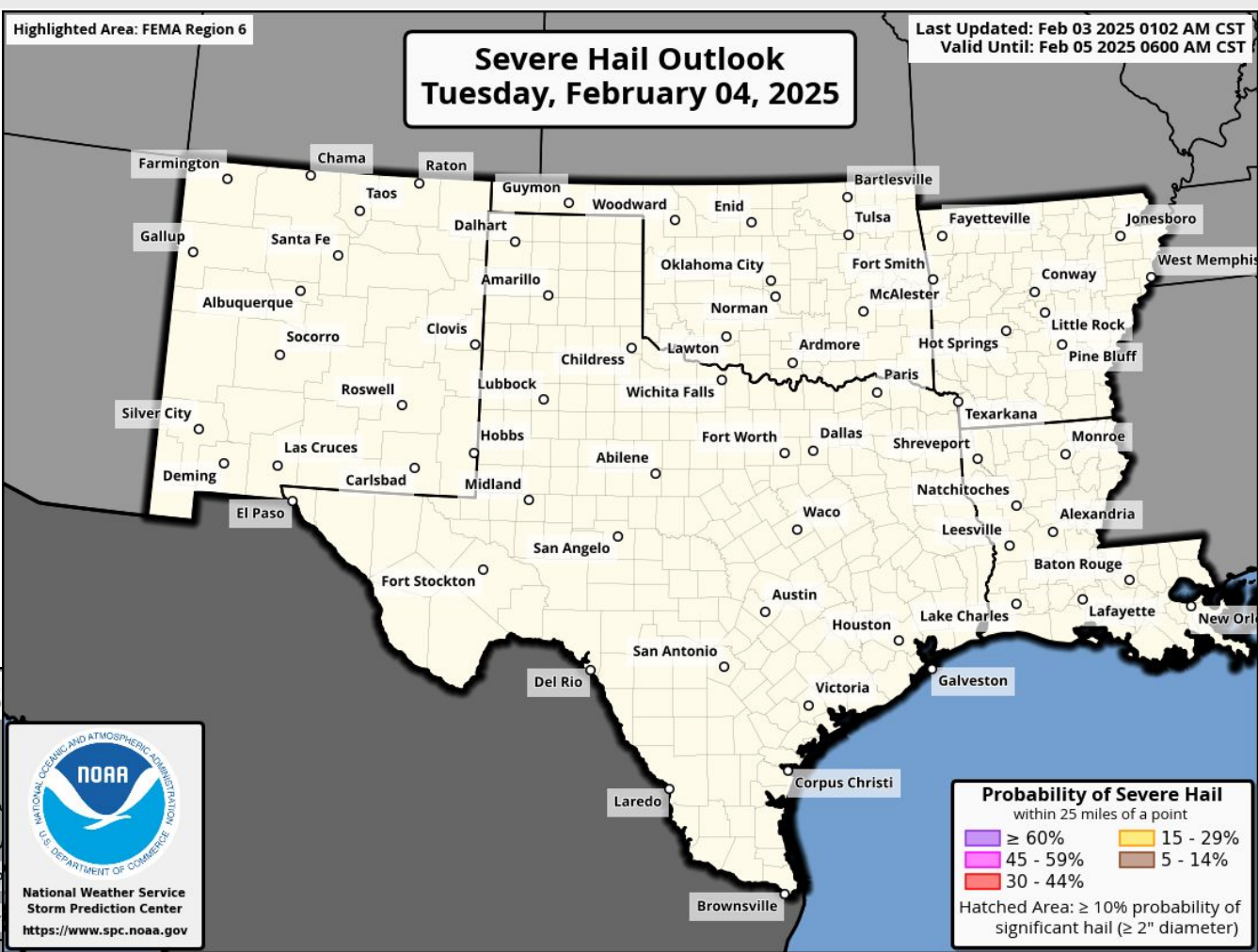
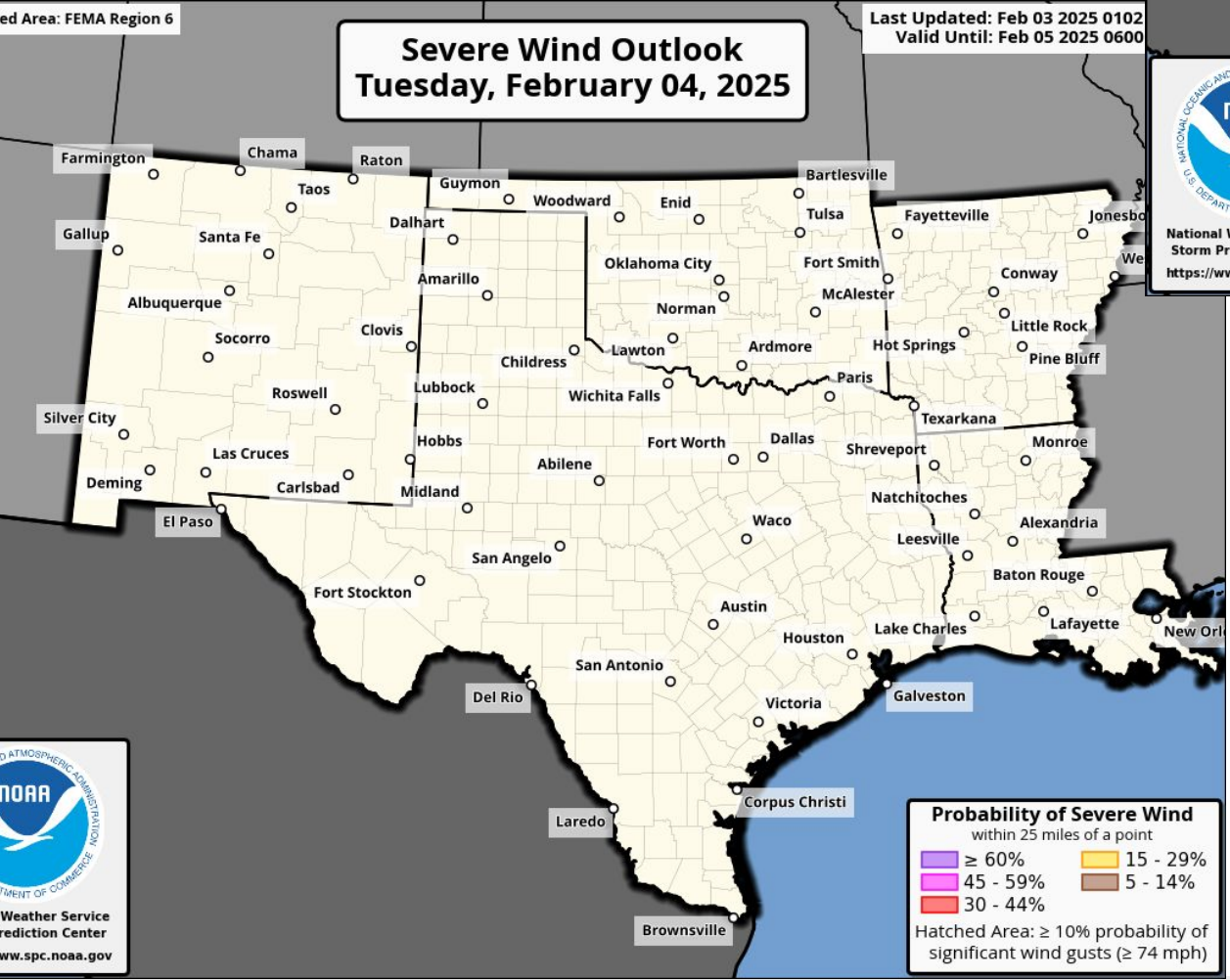

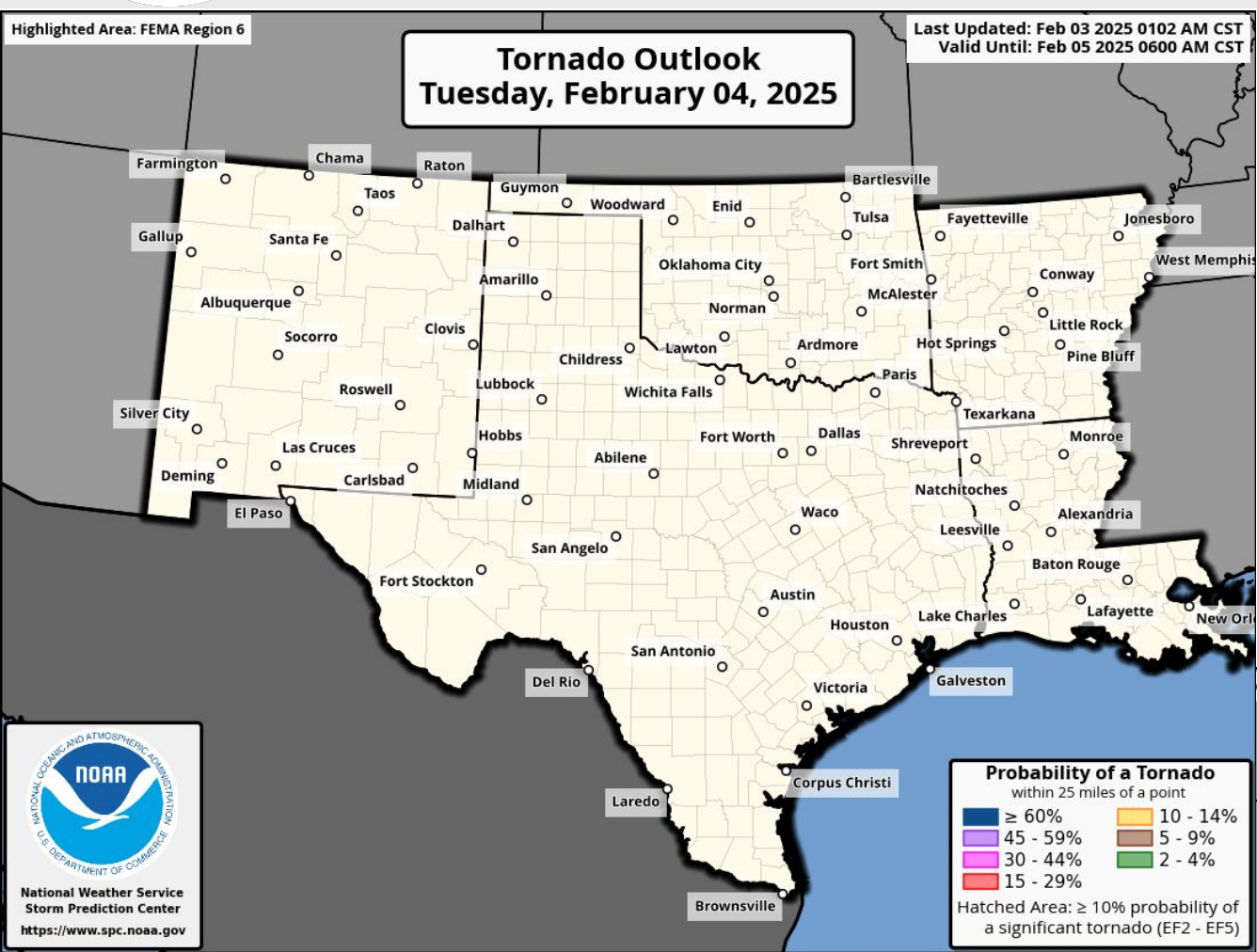


## Excessive Rainfall Outlook





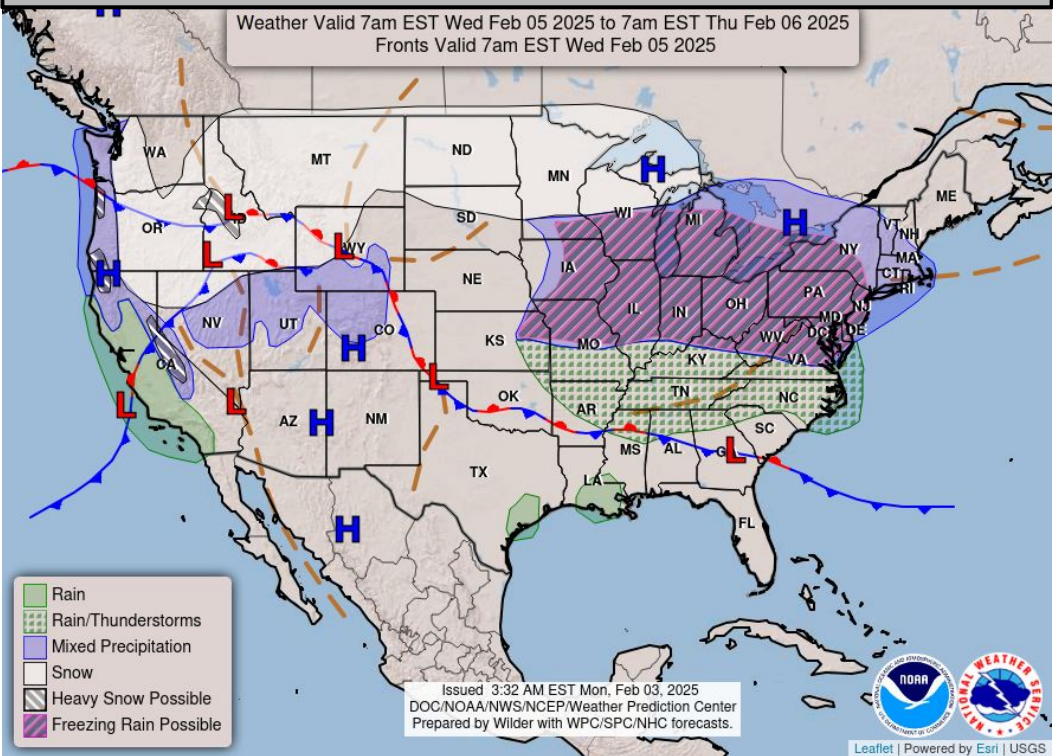
# Tomorrow's Tornado & Severe Wind / Hail Probabilities



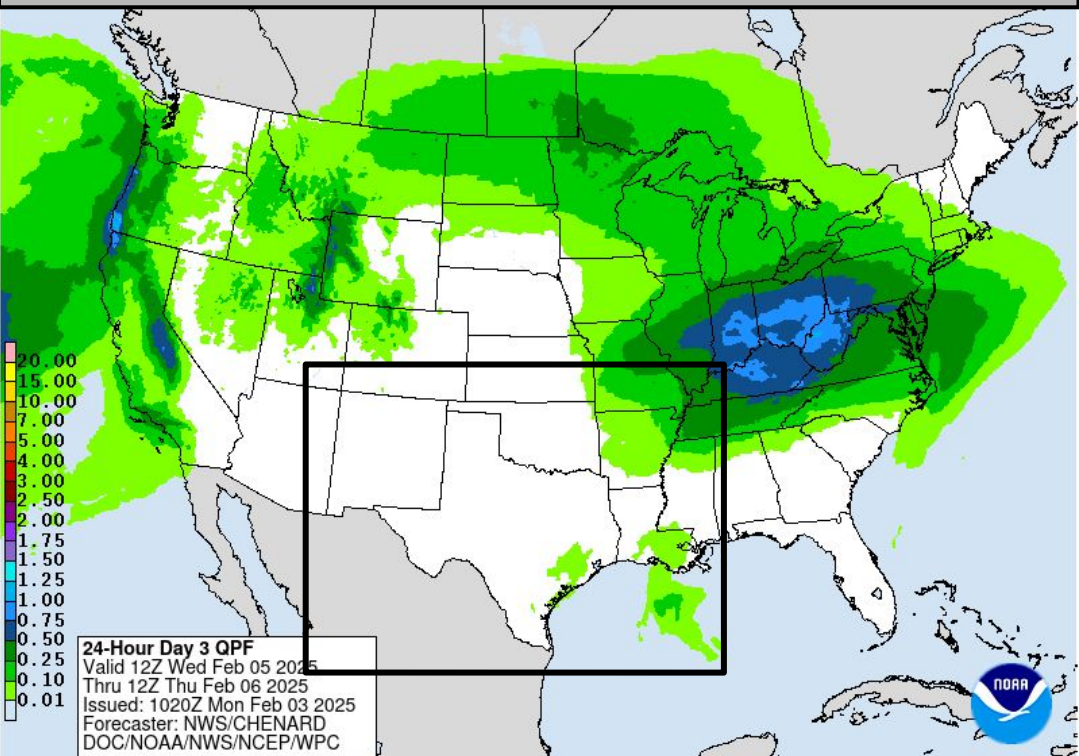


# Wednesday's Weather

## Forecast Chart

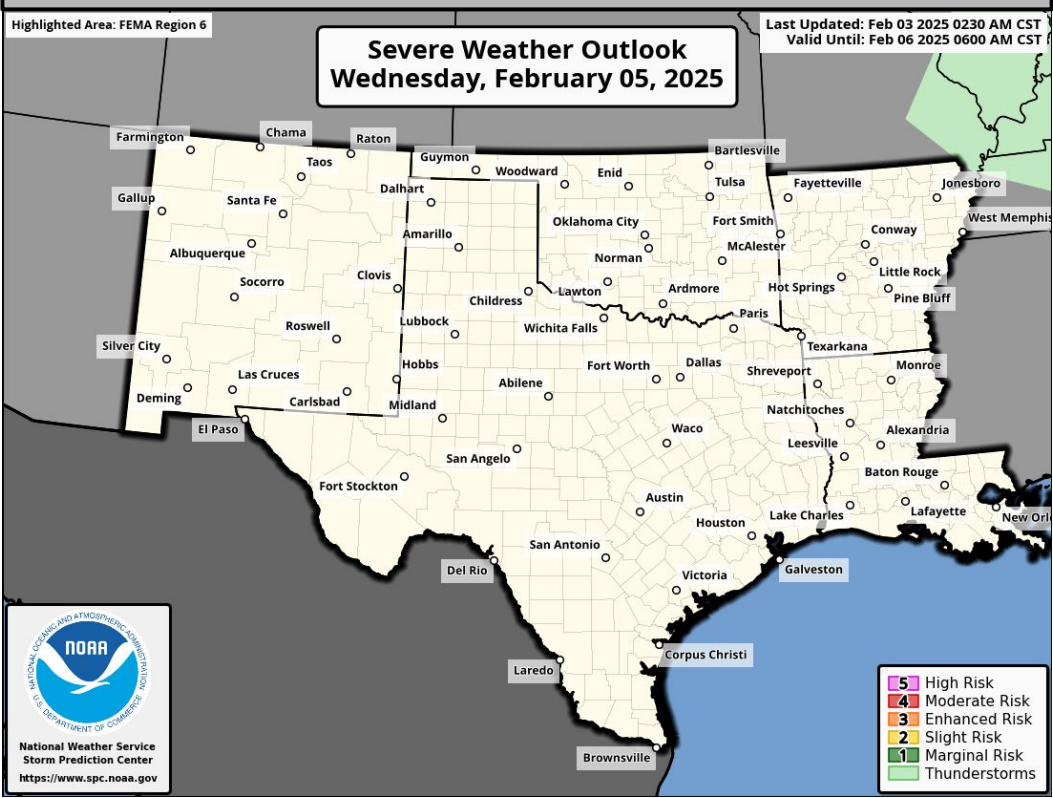


## Forecast Rainfall

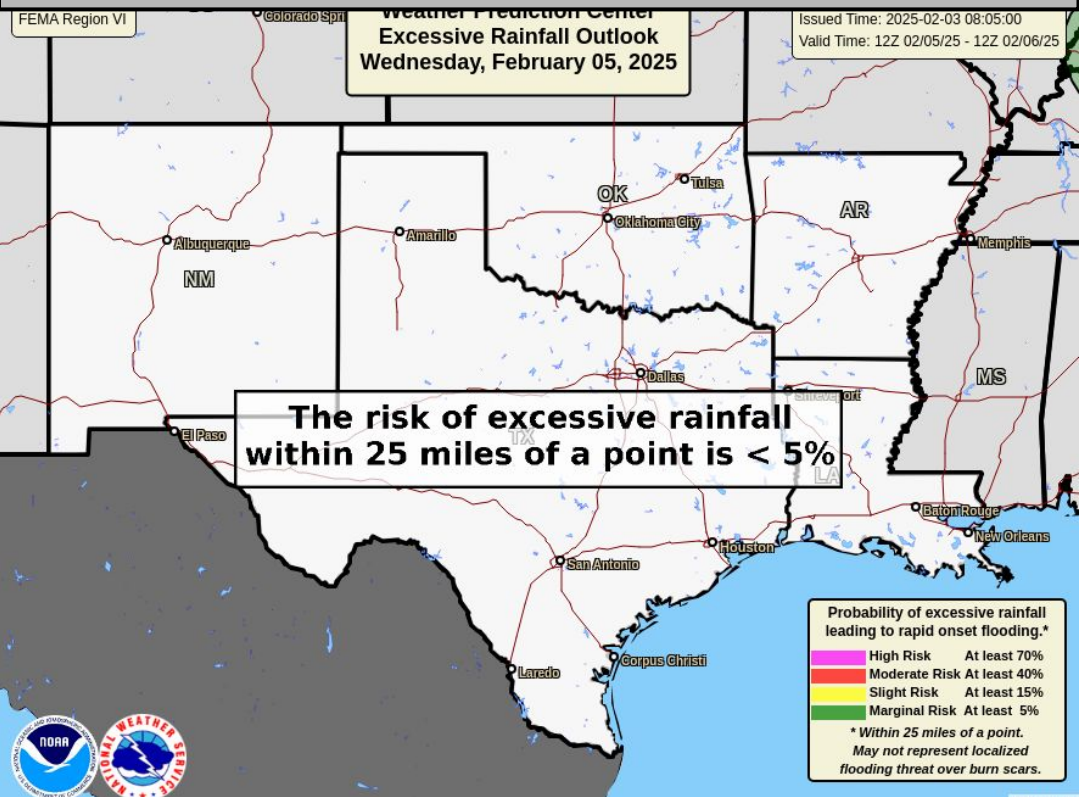



**Elevated fire weather conditions  
across E NM, W TX.**

## Severe Weather Outlook



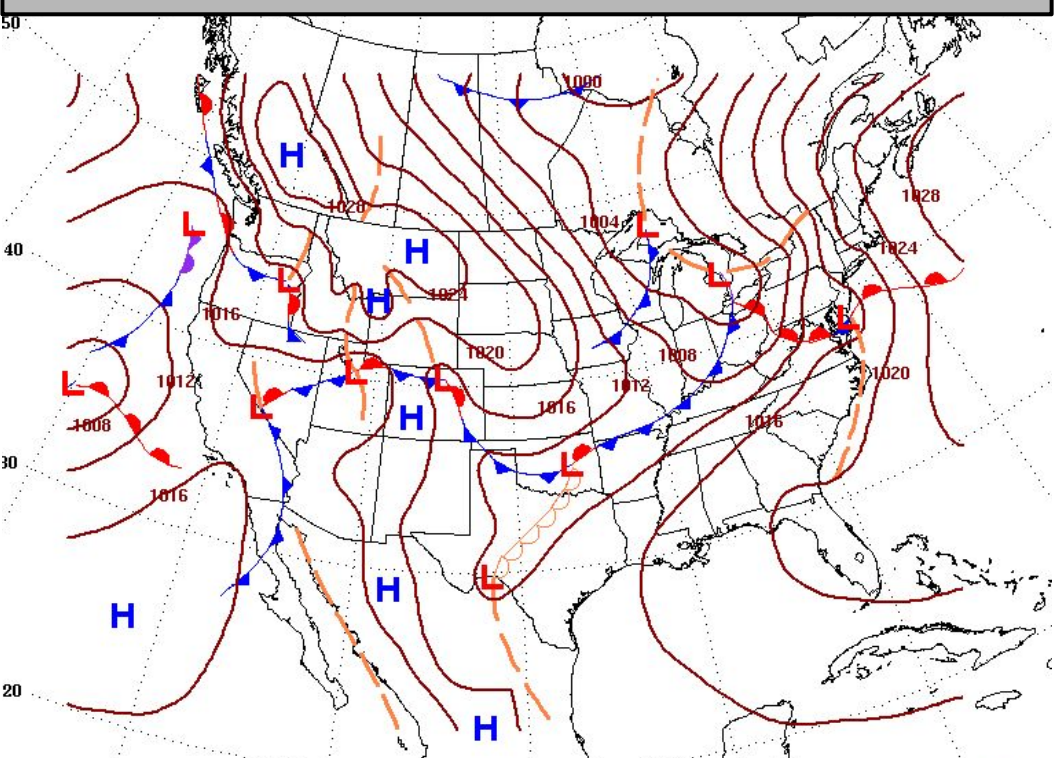
## Excessive Rainfall Outlook



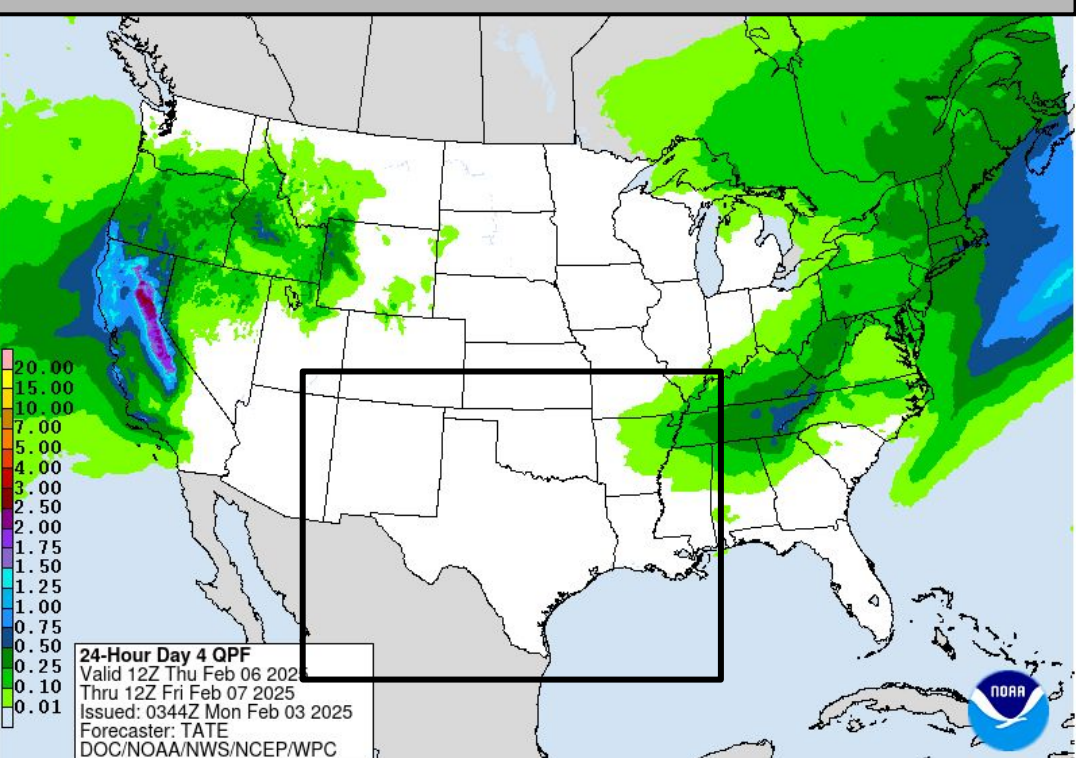


# Thursday's Weather

Forecast Chart

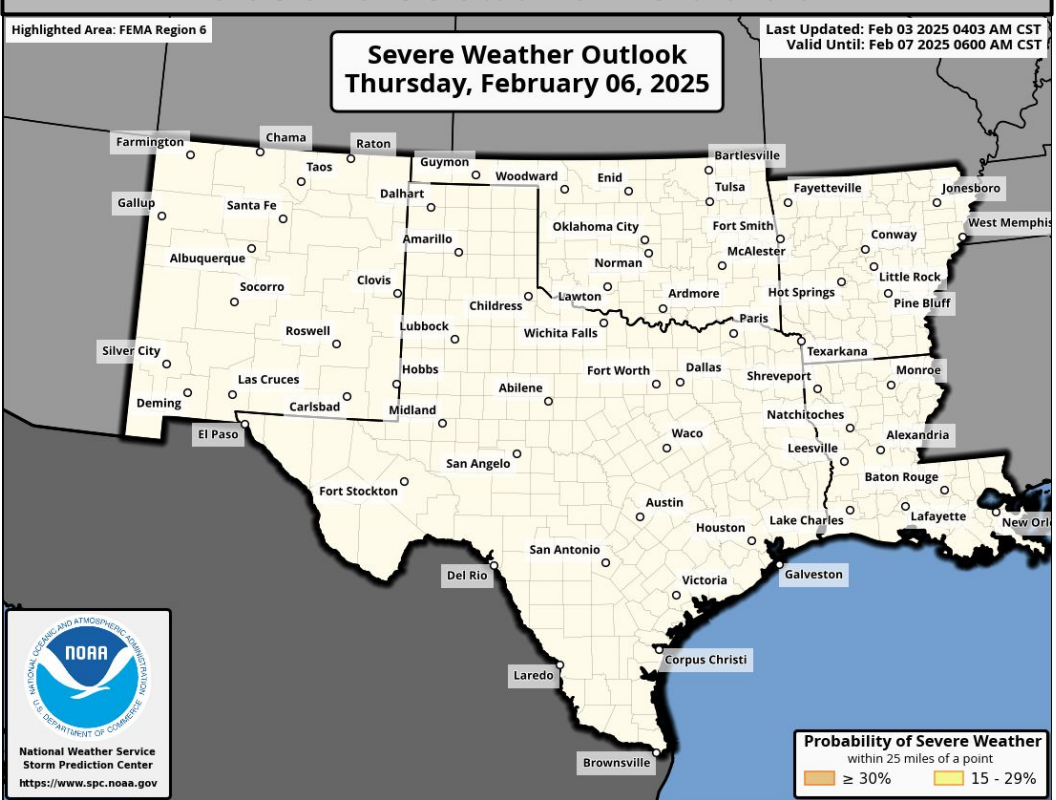


Forecast Rainfall

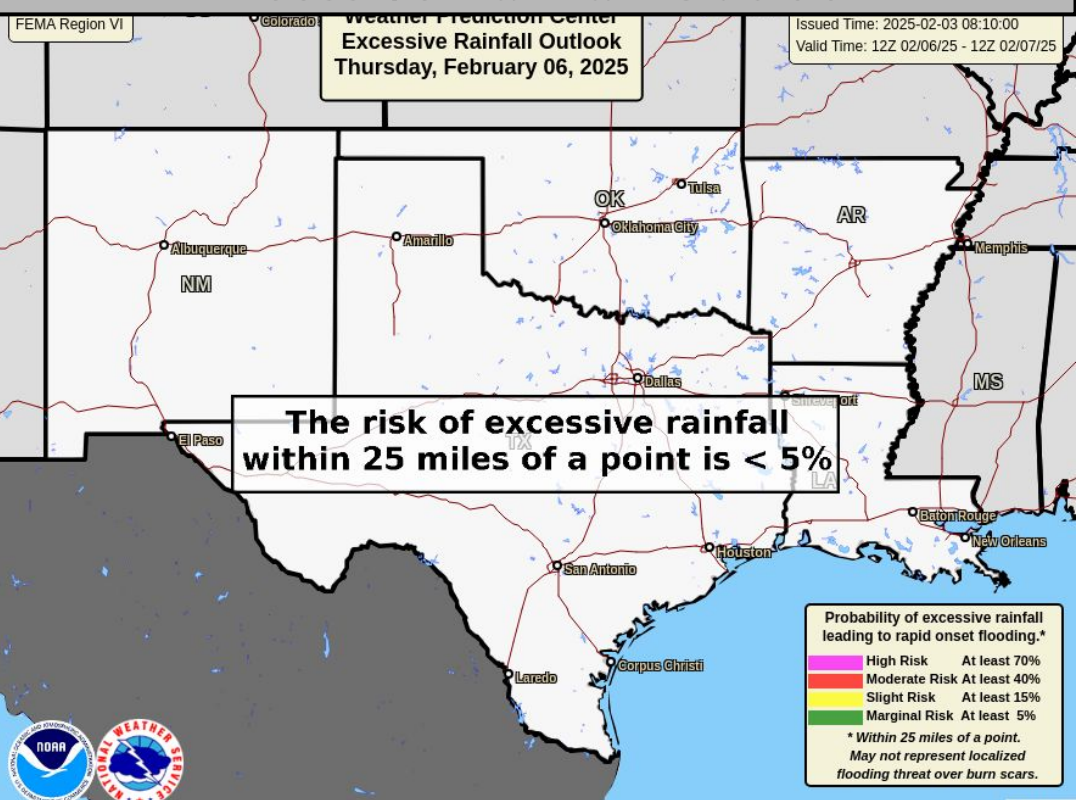


No significant weather expected.

Severe Weather Outlook



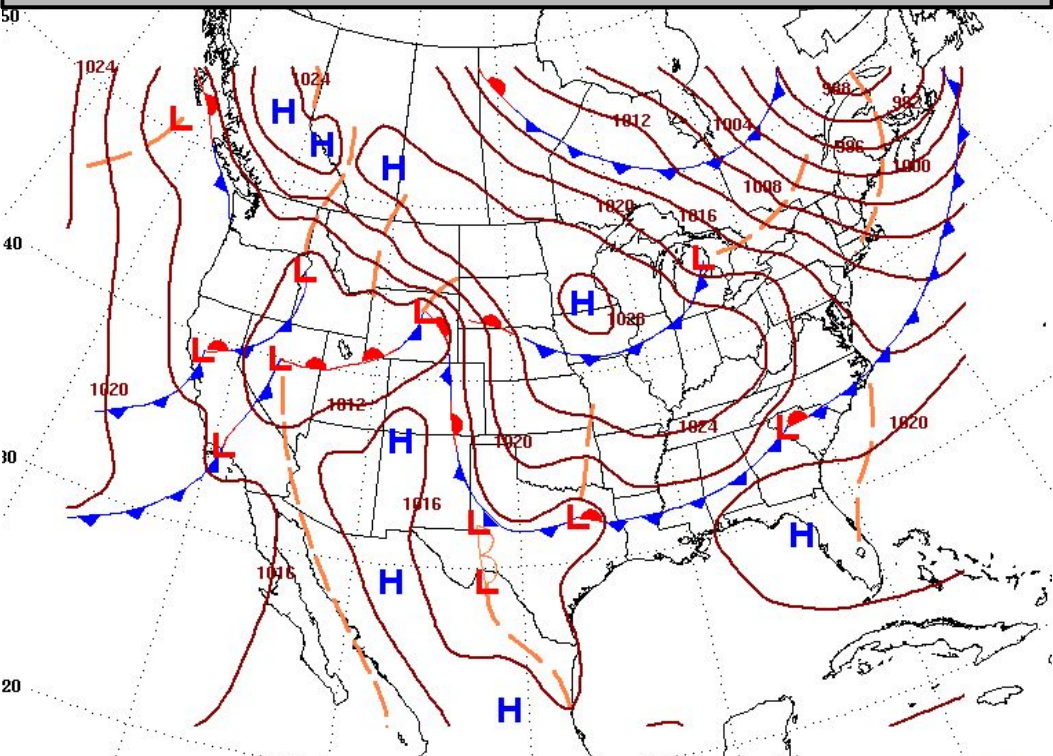
Excessive Rainfall Outlook



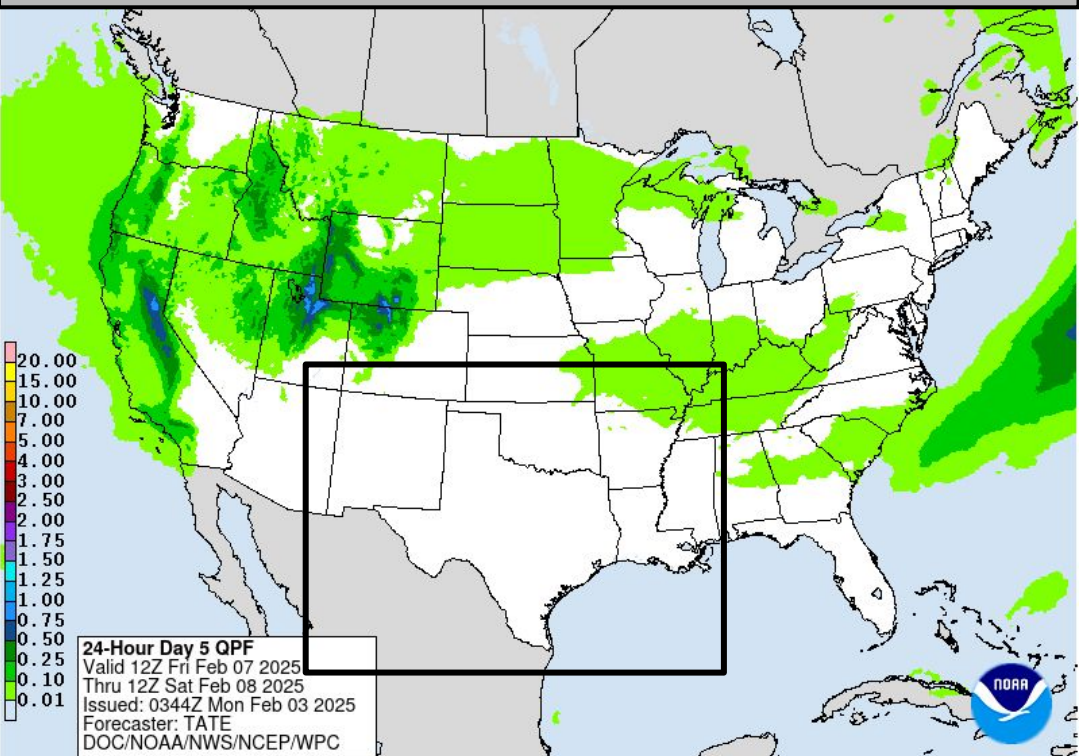


# Friday's Weather

Forecast Chart

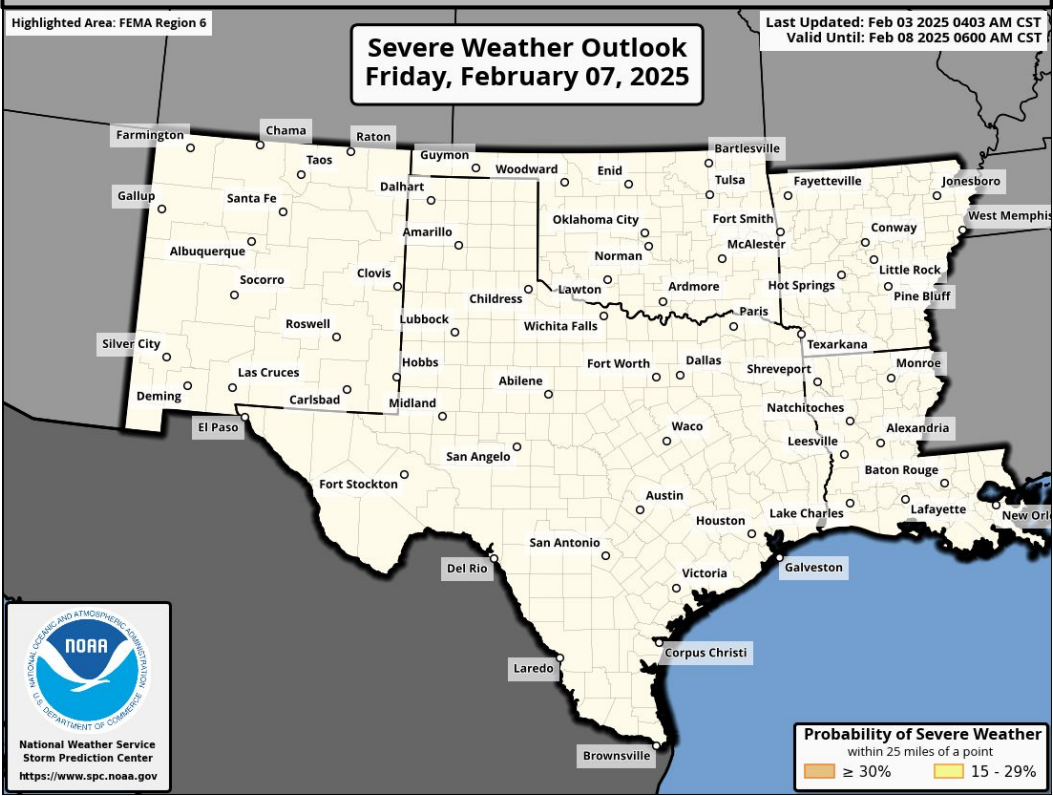


Forecast Rainfall

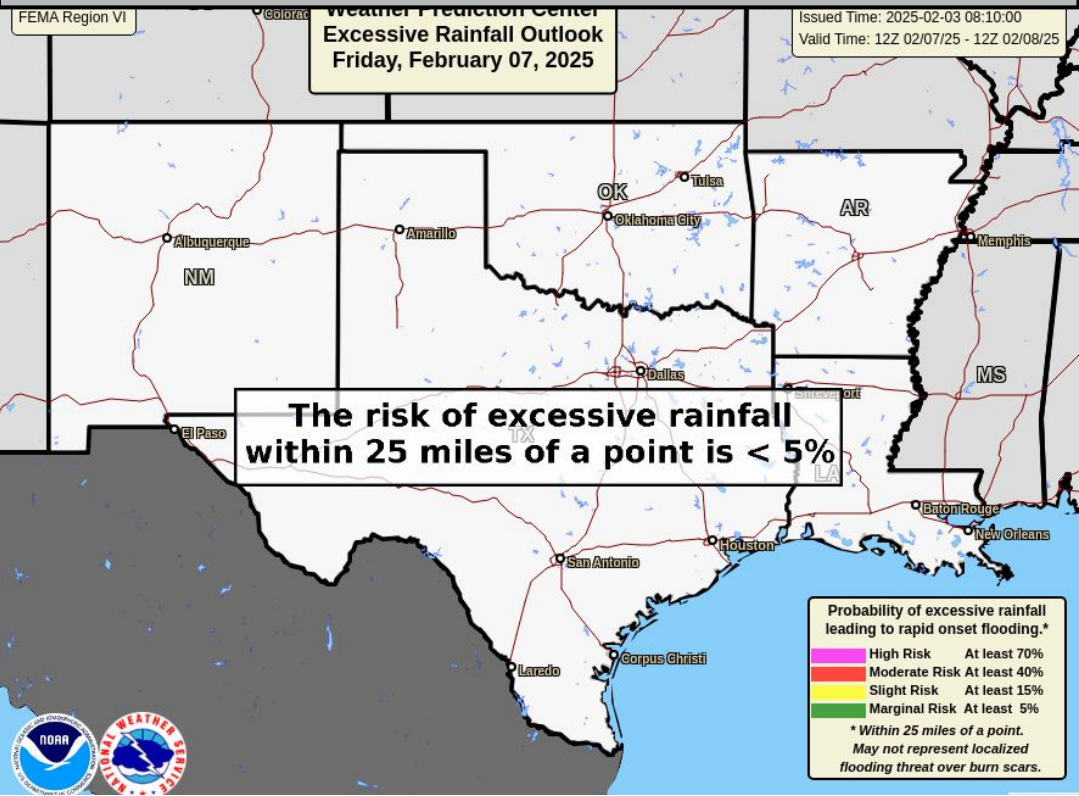


Elevated fire weather conditions  
across E NM, W TX.

Severe Weather Outlook



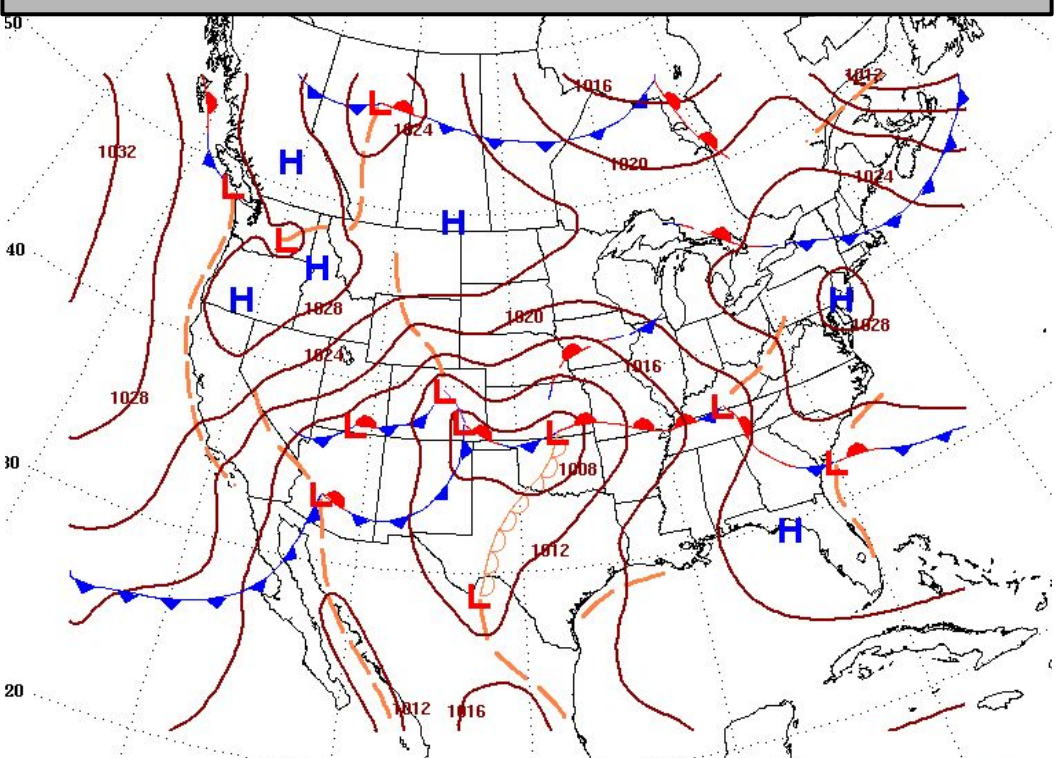
Excessive Rainfall Outlook



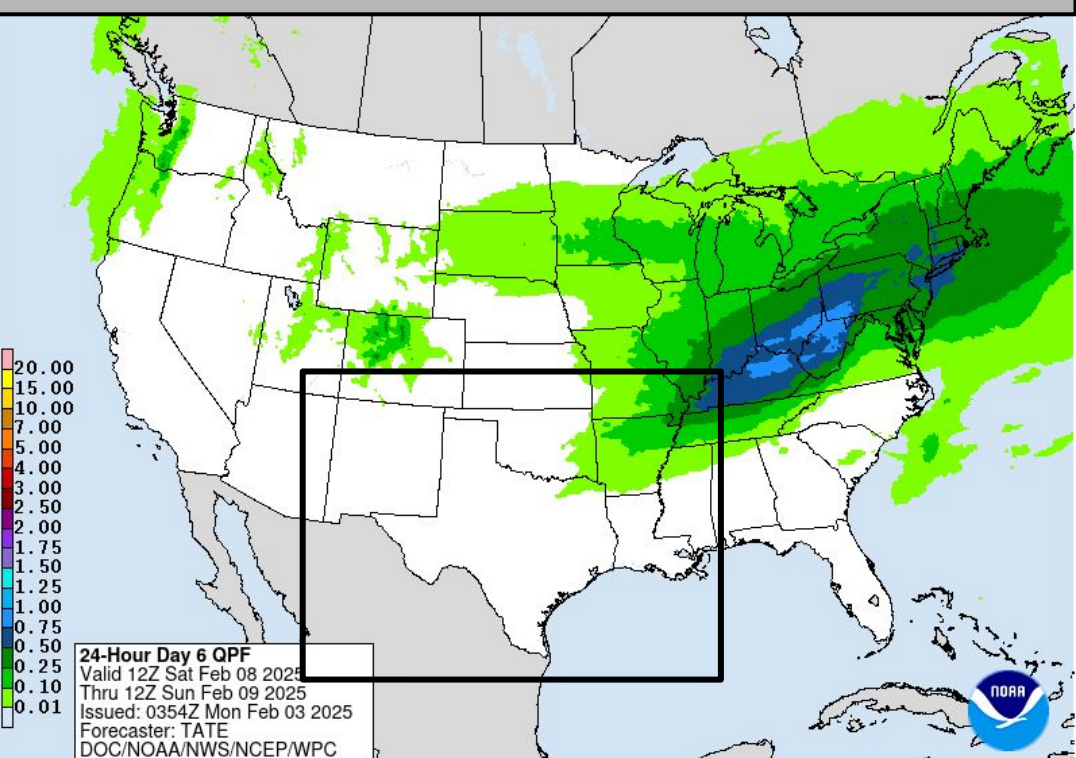


# Saturday's Weather

Forecast Chart

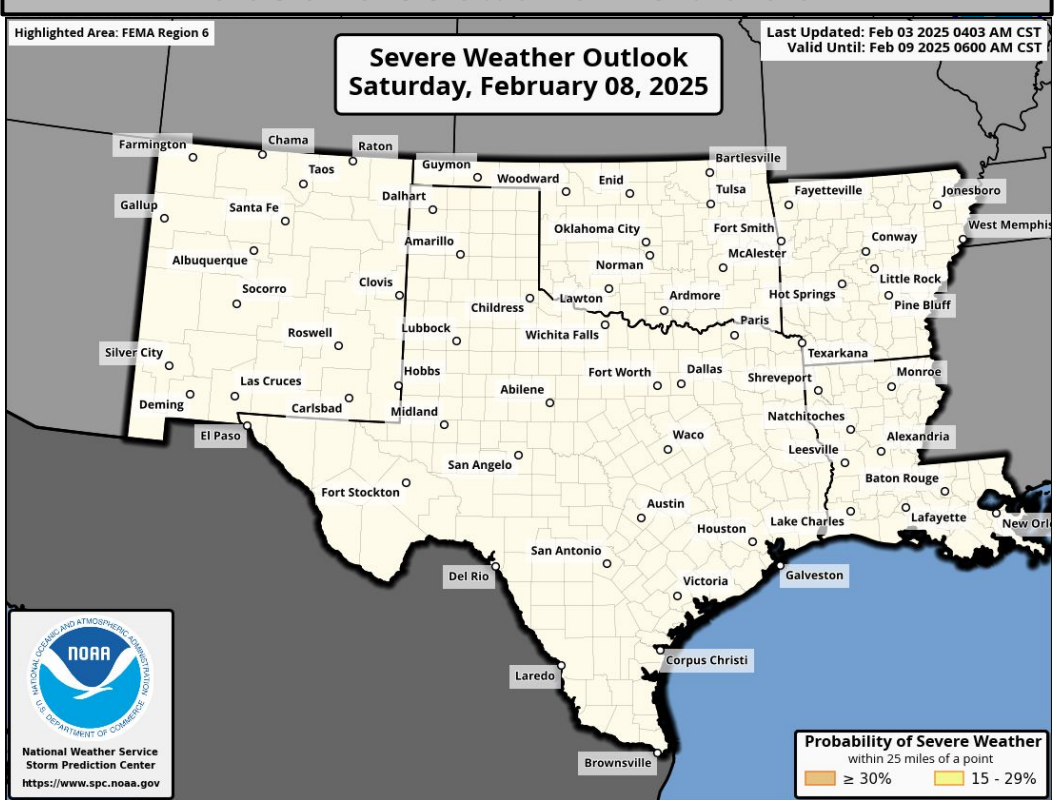


Forecast Rainfall



**Elevated fire weather conditions  
across E NM, W TX, W OK.**

Severe Weather Outlook

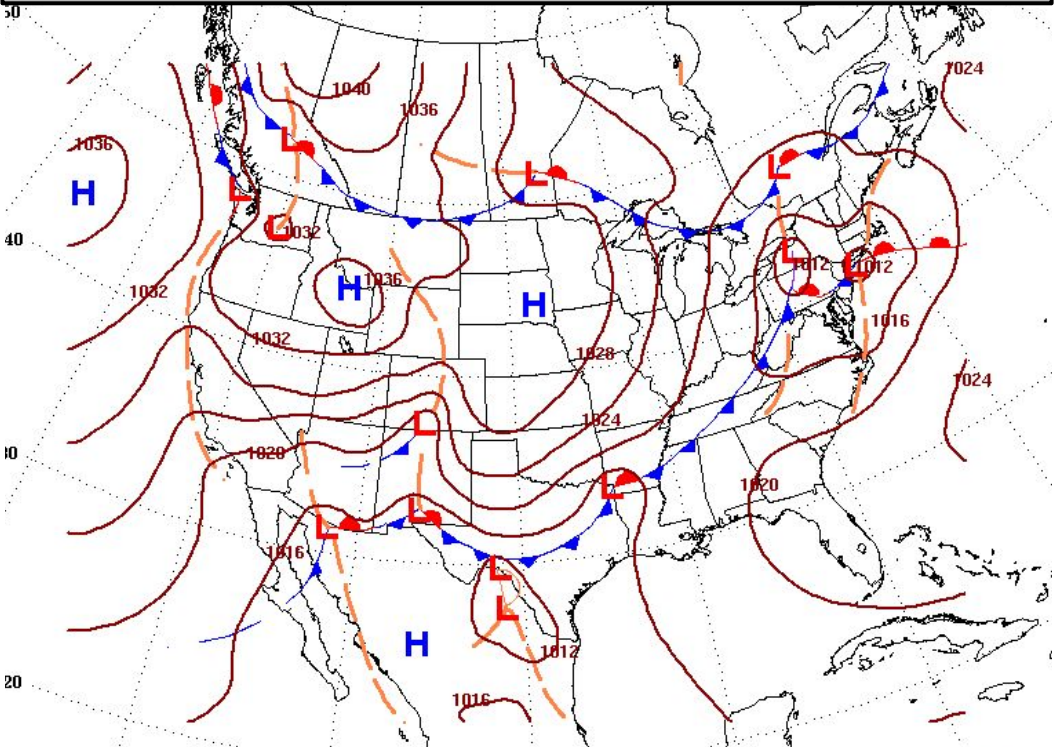


**Excessive Rainfall Outlooks  
not available beyond Day 5**

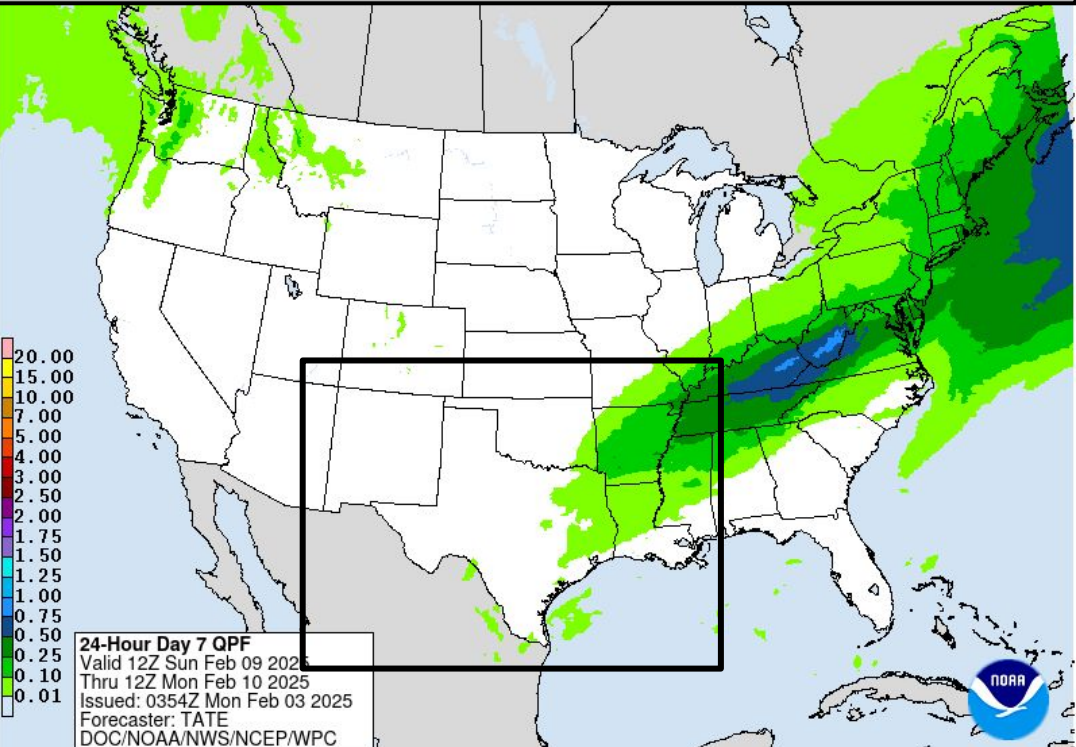


# Sunday's Weather

Forecast Chart

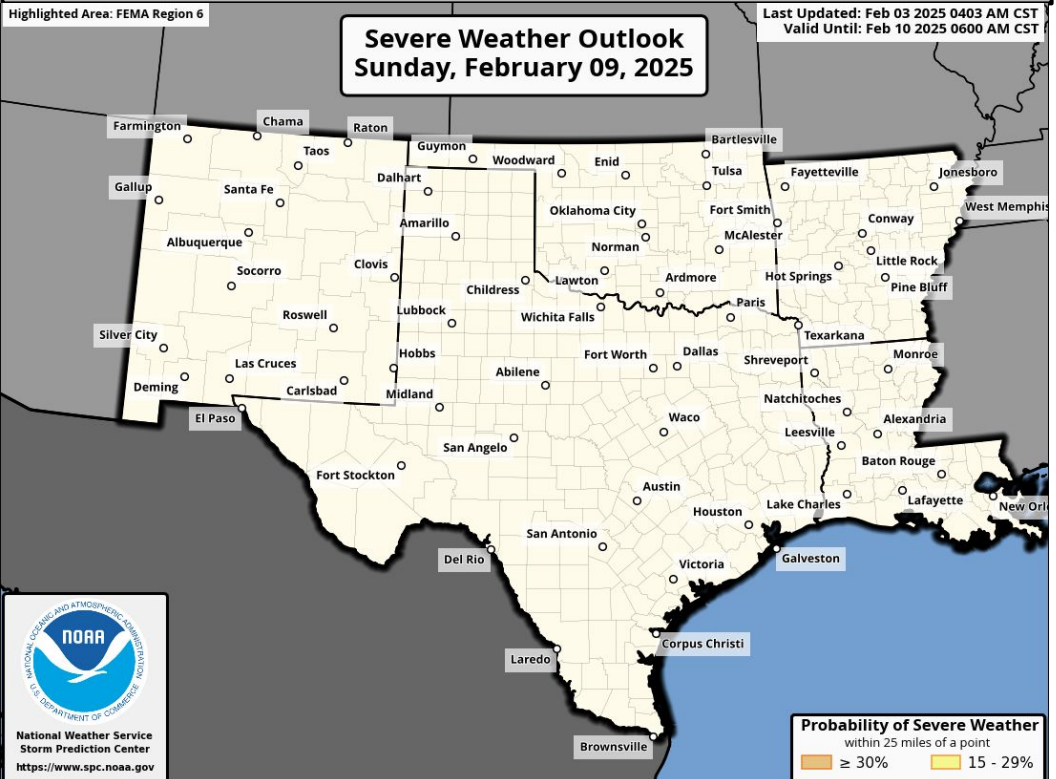


Forecast Rainfall




No significant weather expected.

Severe Weather Outlook



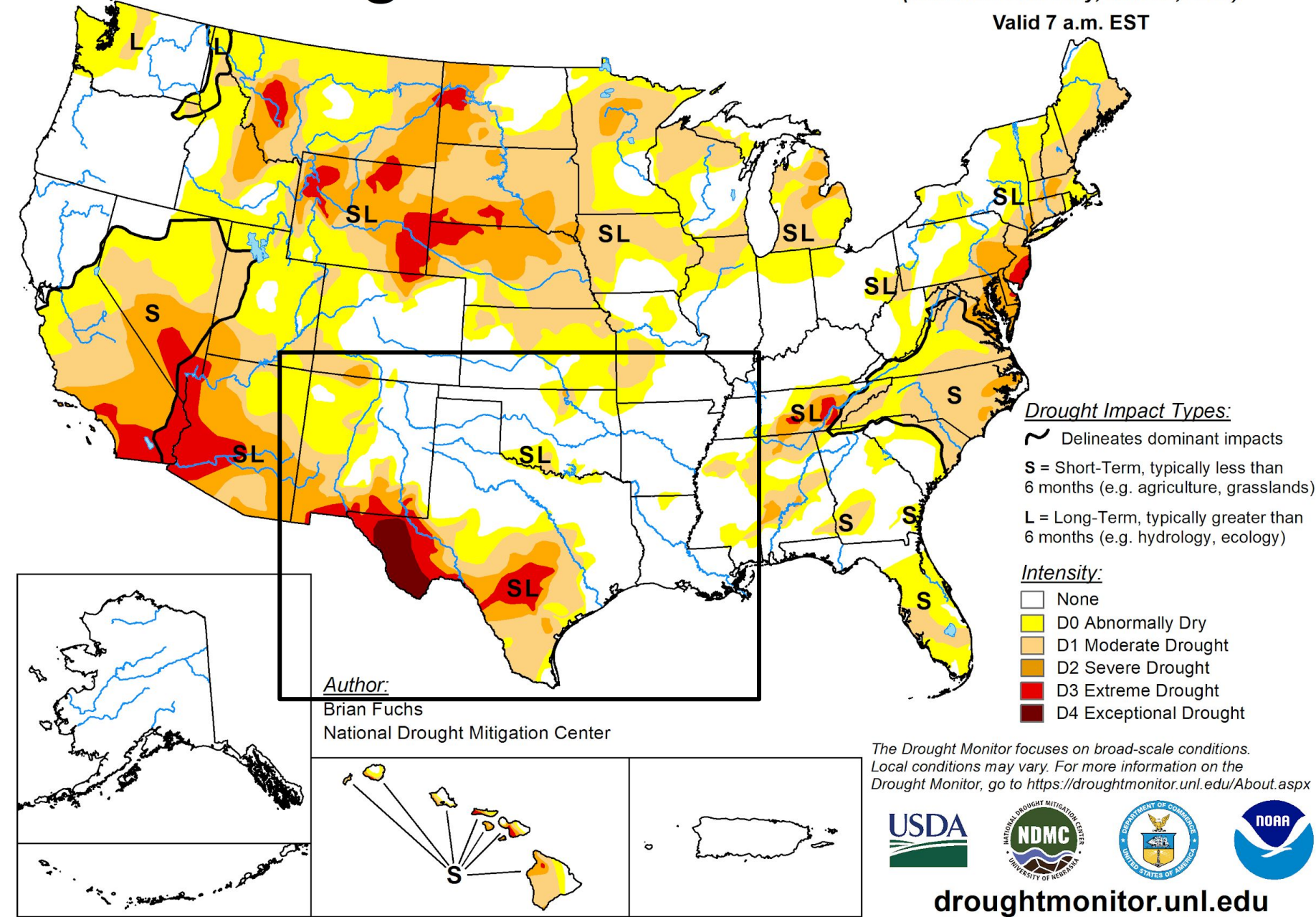
Excessive Rainfall Outlooks not available beyond Day 5



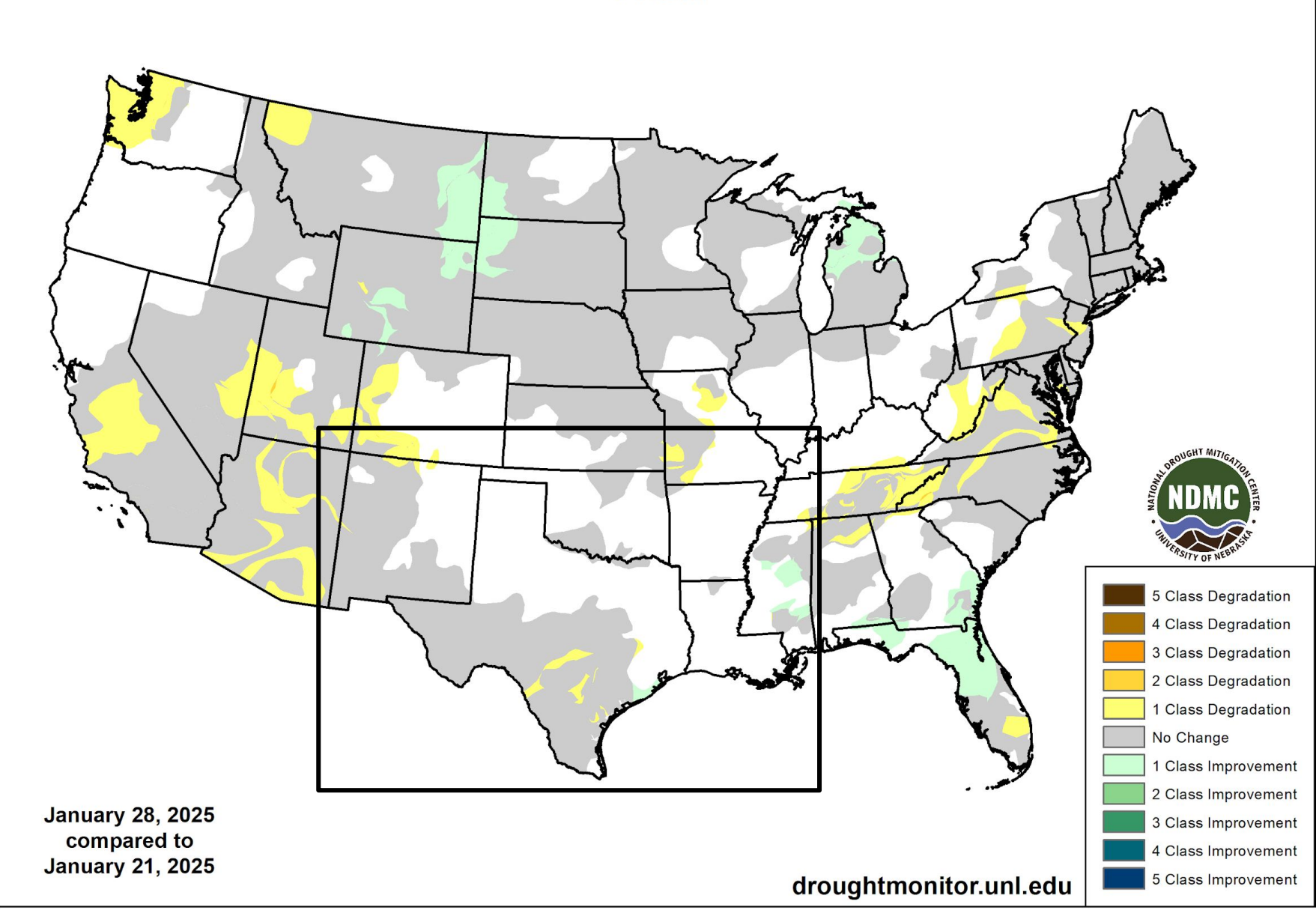
# Drought Monitor


## U.S. Drought Monitor

January 28, 2025  
(Released Thursday, Jan. 30, 2025)  
Valid 7 a.m. EST



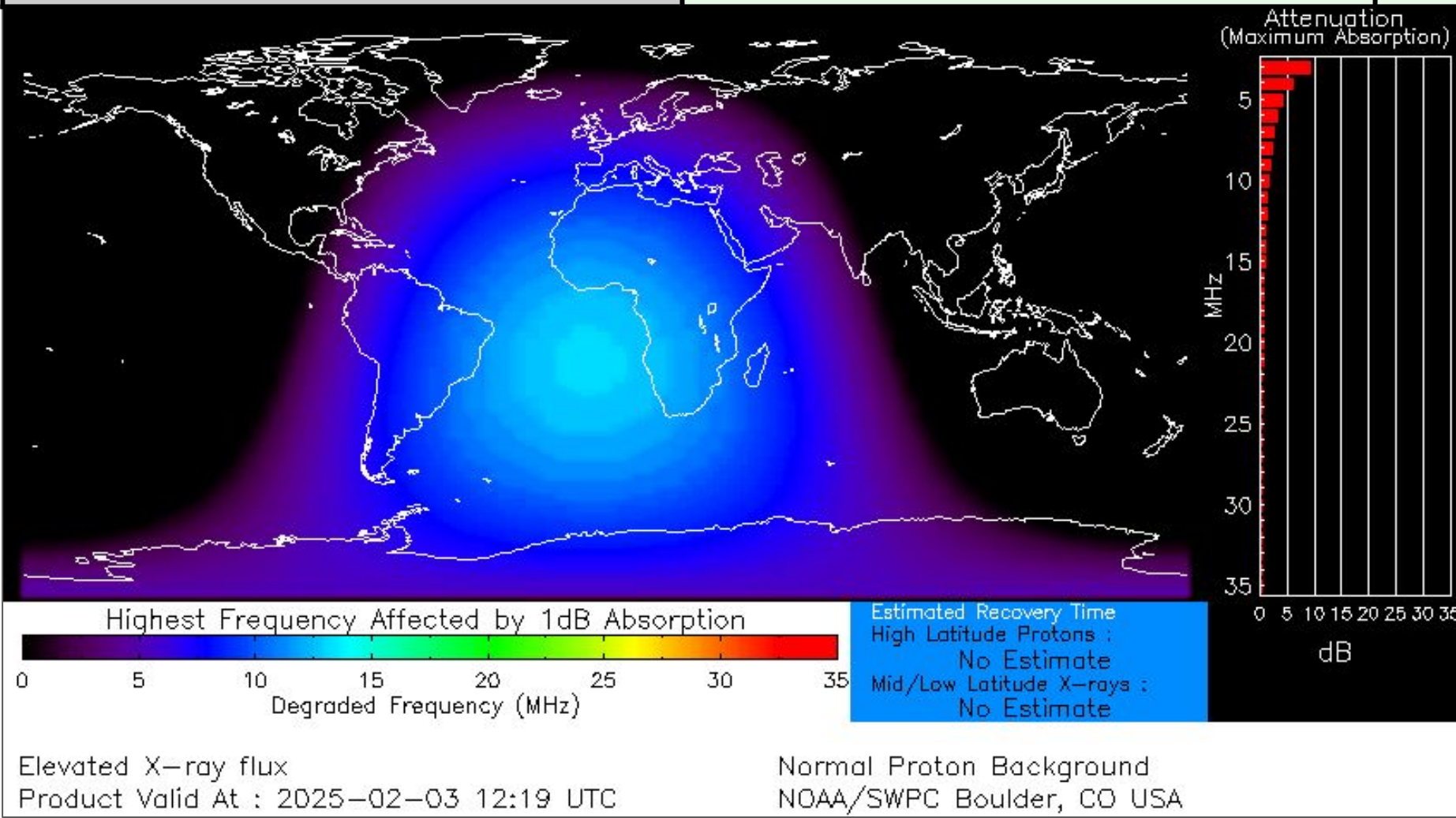
## U.S. Drought Monitor Class Change - CONUS 1 Week





# Space Weather 3-Day Forecast

	Monday, Feb 3	Tuesday, Feb 4	Wednesday, Feb 5
Geomagnetic Storms	Active (Max Kp = 4)	Active (Max Kp = 4)	Active (Max Kp = 4)
Solar Radiation Storm (S1-S5)	15%	15%	15%
Radio Blackout (R1-R2)	85%	85%	85%
Radio Blackout (R3-R5)	20%	20%	20%



[Description of the Space Weather Storm Scales](#)

[Latest 3-Day Space Weather Forecast](#)

Updated SDO/HMI imagery from NASA is currently unavailable.

## Weather “Threat” Matrix for FEMA Region VI

Color	Definition	Criteria	Example(s)
Green	<b>Little to None</b> Safety: Rarely a Direct Threat to Life and Property Impact Potential: Typically Results in Little Inconvenience to Daily Routines	Severe: Marginal Risk from SPC Flooding: Minor flooding expected over localized areas Tropical: None Fire Weather: No Watches/Warnings, fuel moisture above 10% or green up active	<ul style="list-style-type: none"> <li>Thunderstorms expected over LA this afternoon; a few may produce winds to knock down a few trees</li> <li>Something that happens almost every day in a particular season such as seabreeze storms in coastal TX</li> </ul>
Yellow	<b>Minor</b> Safety: Rarely a Direct Threat to Life and Property Impact Potential: Typically Results in Some Inconvenience to Daily Life	Severe: Slight Risk from SPC Flooding: Nuisance flooded expected for a widespread area, or Minor flooding expected over isolated areas Tropical: A weak tropical wave expected to move towards or near any coastline Fire Weather: Red Flag Watches/Warnings and/or SPC outlines enhanced or critical fire outlook	<ul style="list-style-type: none"> <li>2-3 inches of rainfall expected over central AR today and tonight; some minor (brief) street flooding possible</li> <li>Scattered severe storms possible, one or two tornadoes expected, along with reports of strong winds/wind damage and ~1” hail</li> </ul>
Orange	<b>Moderate</b> Safety: Often Threatening to Life and Property, Some Damage Unavoidable Impact Potential: Typically Results in Minor Disruption to Daily Life	Severe: Enhanced Risk from SPC Flooding: Minor flooding expected over a widespread area (including urban locations), or Moderate flooding expected over isolated areas Tropical: A Tropical Storm expected to move towards or near any coastline Fire: Critical fire outlook for more than 2 consecutive days, Warnings for 2 or more consecutive days, D3-D4 drought conditions	<ul style="list-style-type: none"> <li>A snow/sleet mix is expected to move through or near the DFW area tomorrow morning; travel impacts likely</li> <li>Numerous severe storms possible, a few tornadoes possible along with several reports of wind damage along with damaging hail</li> <li>Some large fires reported, burn bans advertised, critical conditions expected</li> </ul>
Red	<b>Major</b> Safety: Extensive Property Damage Likely, Life Saving Actions Also will be Needed Impact Potential: Will likely result in Large Disruption to Daily Life	Severe: Moderate Risk from SPC Flooding: Moderate flooding expected over a widespread area (including urban locations) Tropical: A Hurricane expected to move towards or near any coastline Fire: Large areas of critical conditions for 2 or more days, Warnings for 3 or more days, Severe to extreme drought	<ul style="list-style-type: none"> <li>A Category 1 hurricane will be moving towards the NW Gulf in the next few days</li> <li>Widespread severe storms likely, strong tornadoes, widespread wind damage, and destructive hail</li> <li>Large fires ongoing throughout the area with critical fire weather conditions expected to continue</li> </ul>
Purple	<b>Extreme</b> Safety: Property Damage Unavoidable, Immediate Action to Save Life will be Needed Impact Potential: Typically Results in Long-Lived Widespread Major Disruption to Daily Life	Severe: High Risk from SPC Flooding: Major flooding expected over a widespread area (including urban locations) Tropical: A Major Hurricane (Cat3 or greater) expected to move towards or near any coastline Fire: Large area of critical conditions for 2 or more days, Warnings for 3 or more days, Long term (months) of severe to extreme drought	<ul style="list-style-type: none"> <li>A Category 4 hurricane is headed towards the SE LA; major storm surge, flooding and damaging winds anticipated to begin tomorrow</li> <li>Widespread severe storms expected, tornado outbreak probable with long-lived, very widespread and particularly intense storms</li> </ul>

**Criteria for the color codes in this briefing is to the left, please provide any feedback to**  
[sr-srh.roc@noaa.gov](mailto:sr-srh.roc@noaa.gov)



# National Weather Service

Southern Region Headquarters

Regional Operations Center

Fort Worth, TX



**Phone:** (682) 703-3747



**Facebook:** NWSSouthern



**E-mail:** [sr-srh.roc@noaa.gov](mailto:sr-srh.roc@noaa.gov)



**Twitter:** NWSSouthern



**Web:** [www.weather.gov/srh](http://www.weather.gov/srh)

