

# Texas Division of Emergency Management Texas State Operations Center

## Situation Awareness Brief



Tuesday, February 4th, 2025  
As of 0900 CDT

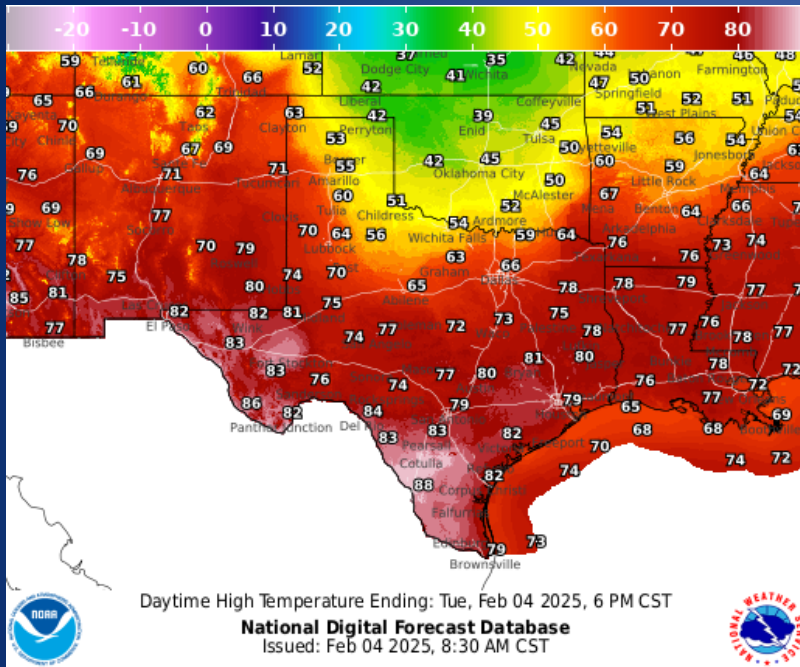
# Incidents Reported to the State Operations Center (last 24 hours)

DATE	SUBJECT	LOCATION
02/03/25	Initial Report of the Green Fire in Brooks County 02-02-2025	Jim Wells County
02/03/25	Final Report of the Boil Water Notice (Buffalo Springs Lake)	Lubbock County
02/03/25	Final Report of a Boil Water Notice	Lubbock County
02/03/25	Initial Report of a Power Outage	Hockley County
02/03/25	Final Report of a Grassfire	Matagorda County
02/03/25	Initial Report of a Boil Water Notice	Medina County
02/03/25	Initial Report of a Wildfire	Floyd County
02/03/25	Final Report of a Power Outage	Hockley County
02/03/25	Update Report of the Patrick Creek Fire	Floyd County
02/03/25	Final Report of the Milam 0347 Fire	Milam County
02/03/25	Final Report of a Boil Water Notice	Atascosa County
02/03/25	Final Report of the Patrick Creek Fire	Floyd County
02/04/25	Initial and Final Report of an Oilfield Fire	Gonzales County

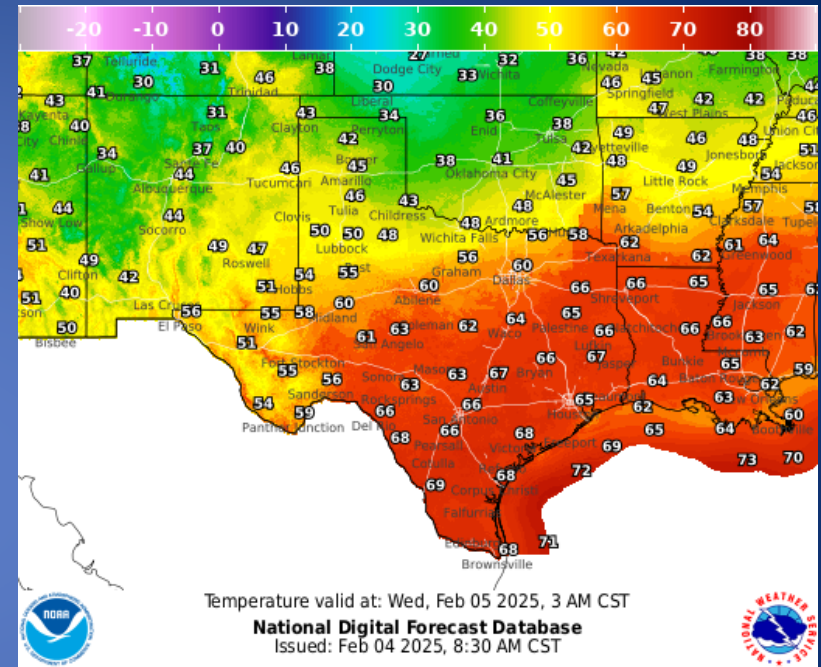
# Informational Products Distributed by the State Operations Center

DATE	SUBJECT
02/03/25	NWS Midland/Odessa: Weekly Weather Hazards Briefing Feb. 3 - 9
02/03/25	NWS Fort Worth: Product Update
02/03/25	Texas A&M Forest Service: Texas Fire Potential Update
02/03/25	NWS Austin/San Antonio: Welcome from <a href="mailto:nws.sanantonio@noaa.gov">nws.sanantonio@noaa.gov</a>
02/04/25	Daily NWS Threat Brief for FEMA Region 6

# Weather Forecast



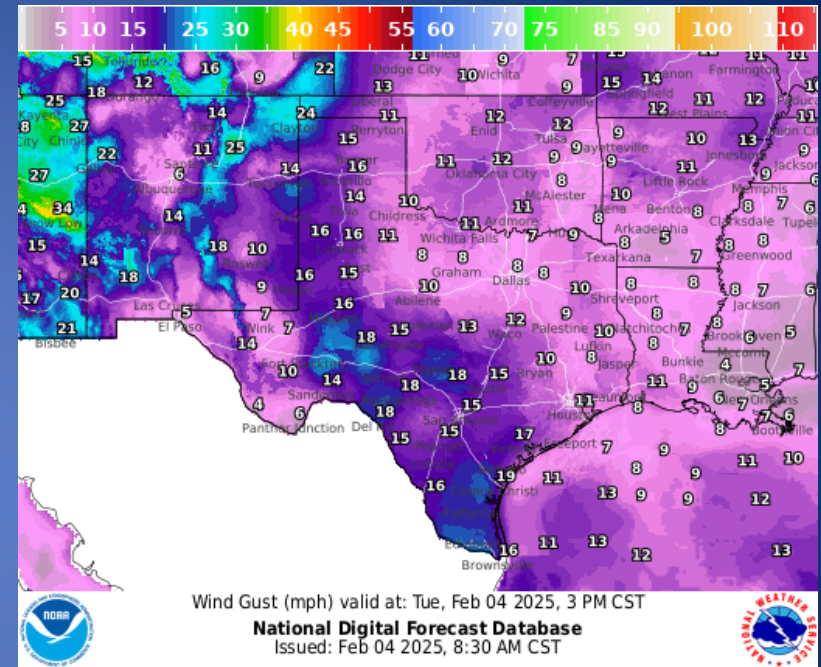
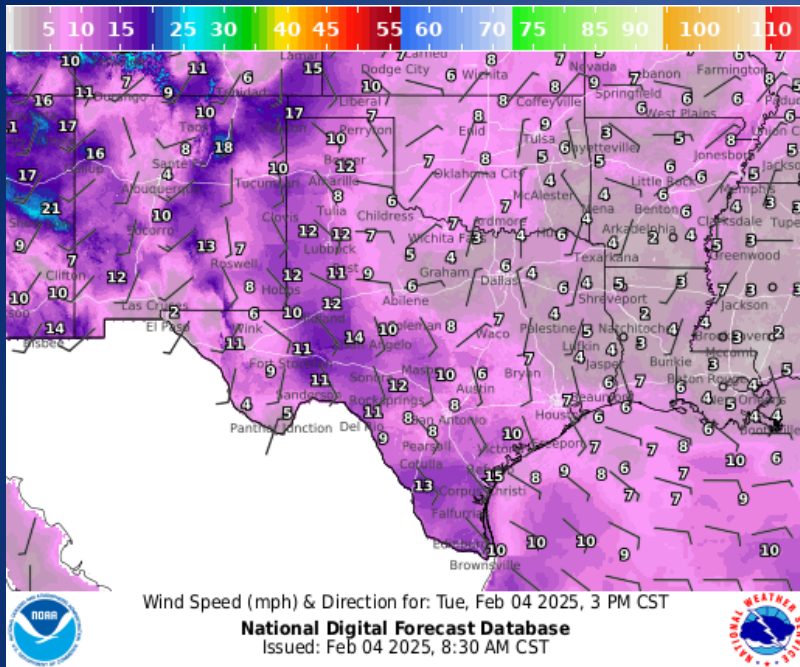
Highs



Lows



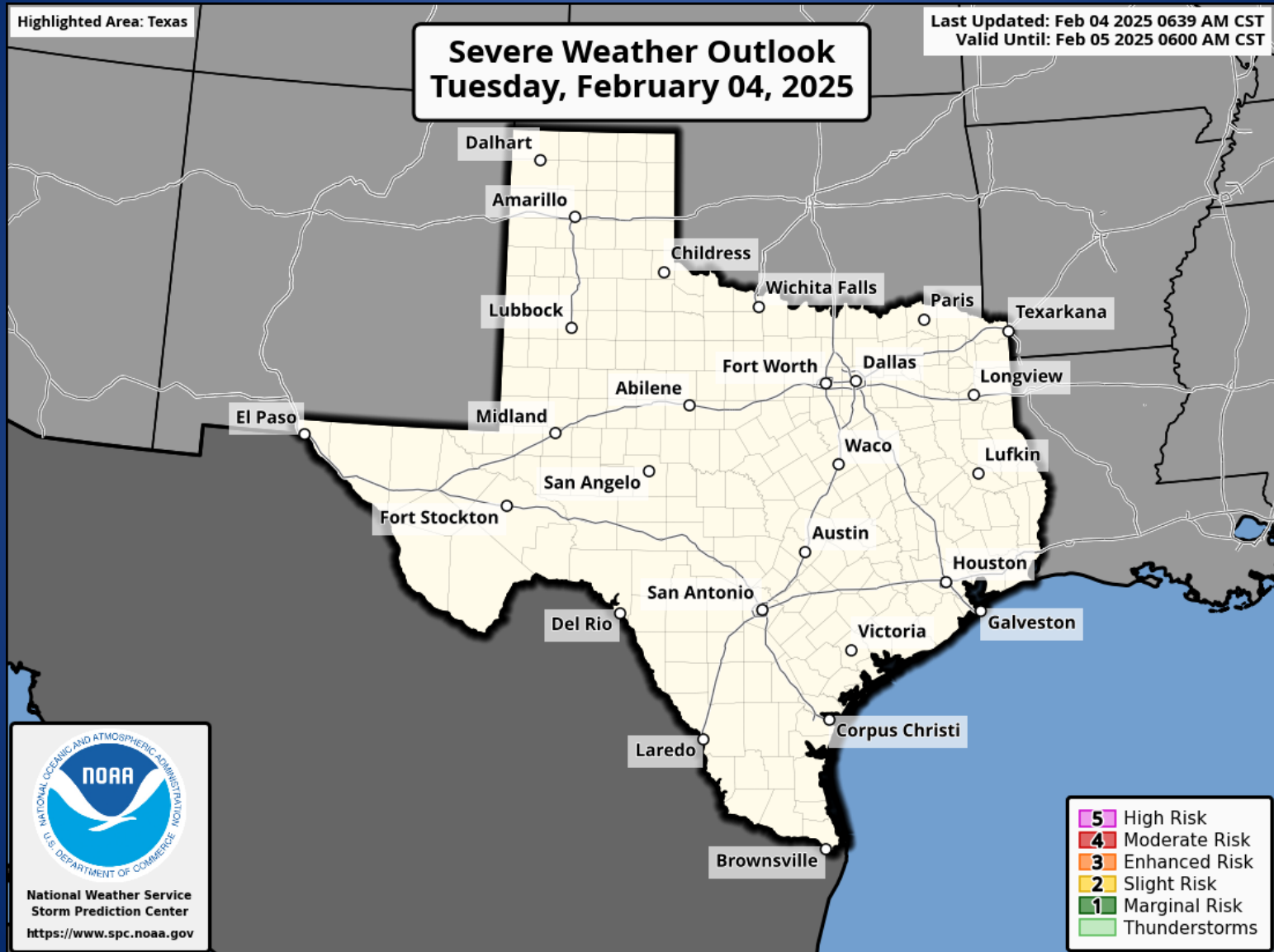
# Weather Forecast



## Wind Speeds

## Gusts

# Hazardous Weather

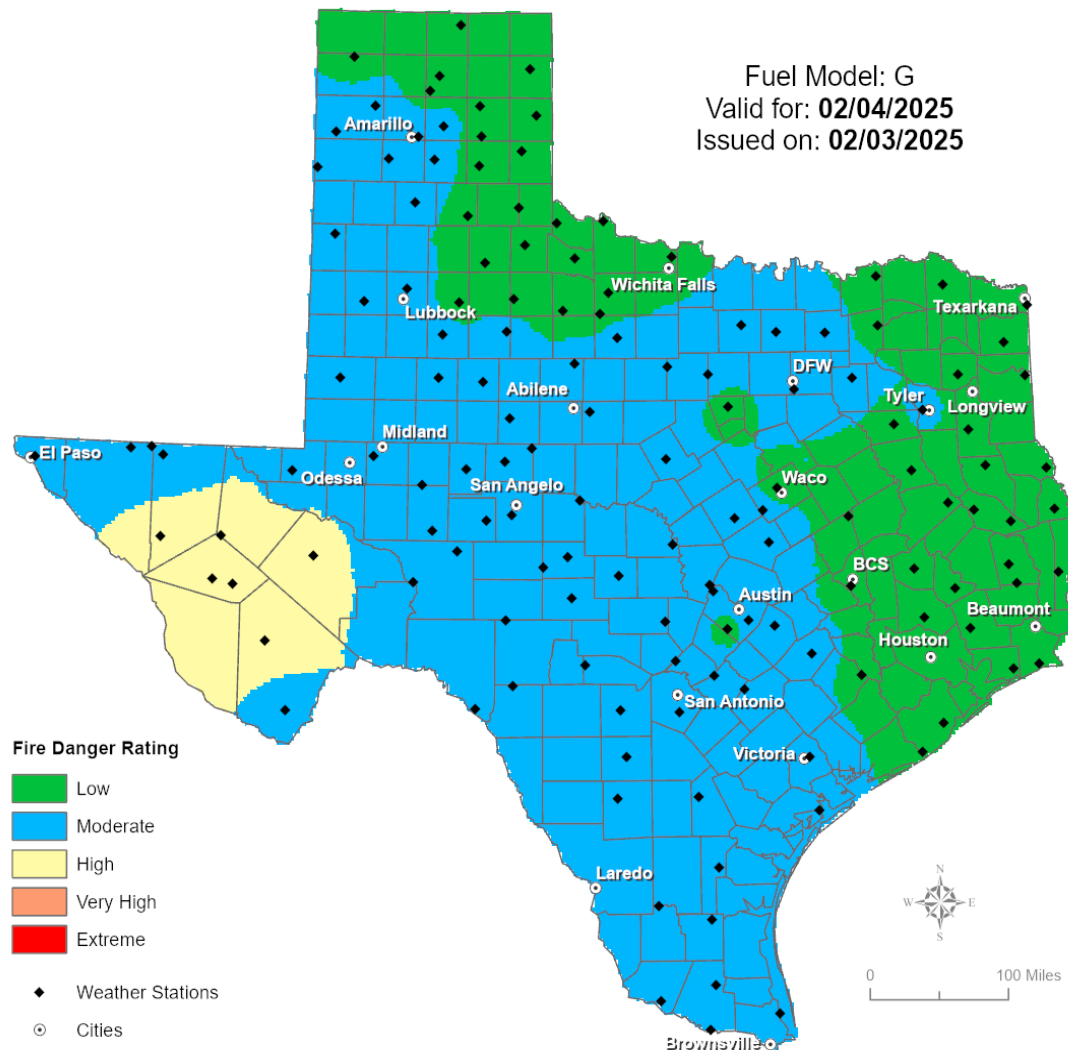


# Weather Warnings/Advisories Issued

DATE	WARNING TYPE	LOCATION
02/03/25	Flood Warning	Anderson, Cherokee, Franklin, Henderson, Houston, Morris, Navarro, Smith, Titus and Wood Counties
02/03/25	Dense Fog Advisory	Brazoria, Chambers, Galveston, Hardin, Harris, Jackson, Jasper, Jefferson, Matagorda, Newton, Orange, Tyler and Counties
02/04/25	Dense Fog Advisory	Aransas, Bee, Calhoun, Collin, Comanche, Denton, Erath, Fannin, Goliad, Grayson, Hood, Jim Wells, Kleberg, Nueces, Parker, Refugio, San Patricio, Somervell, Tarrant, and Victoria Counties

# Fire Danger Forecast

## Forecast Fire Danger





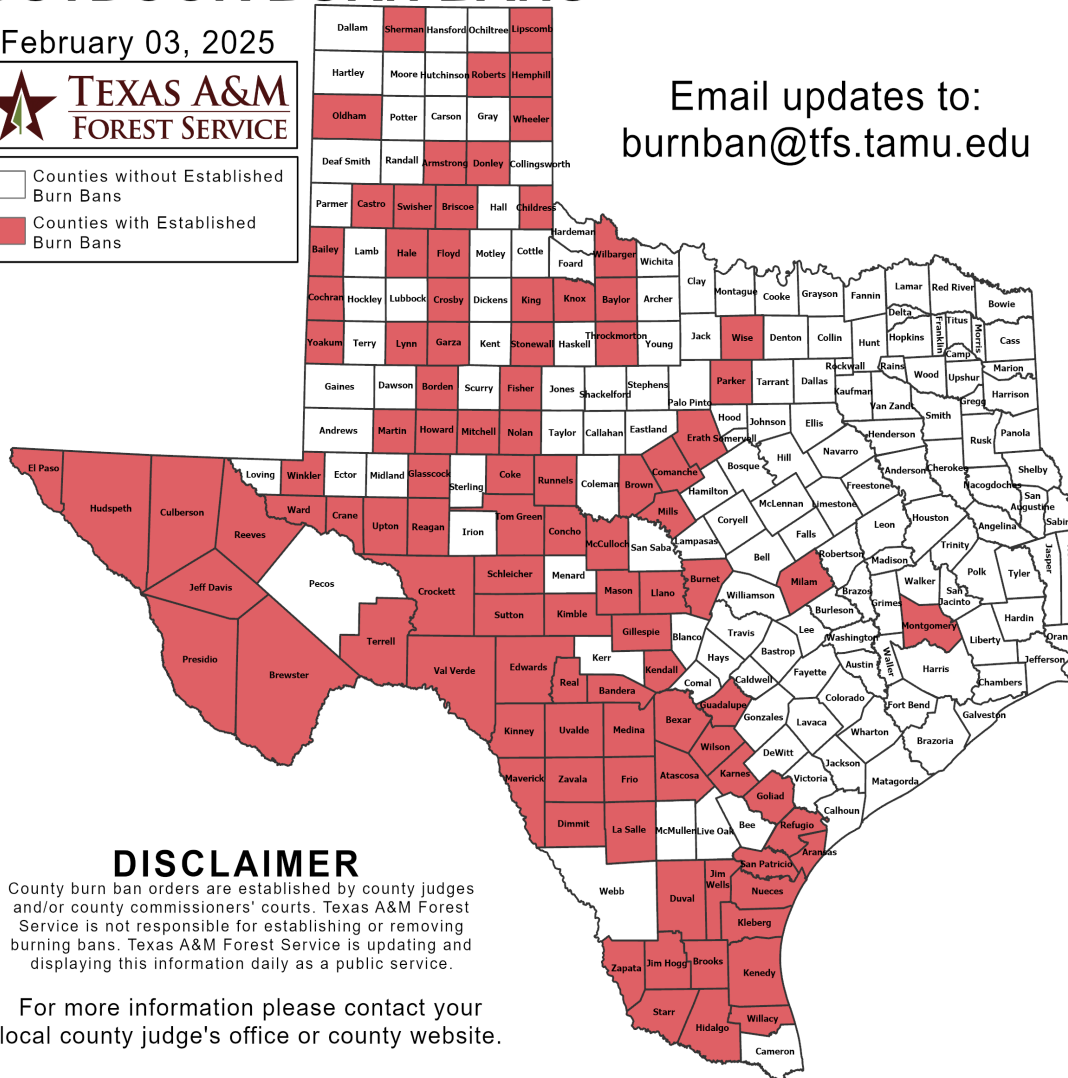
# Burn Ban

## OUTDOOR BURN BANS

February 03, 2025



Counties without Established Burn Bans  
 Counties with Established Burn Bans



Email updates to:  
[burnban@tfs.tamu.edu](mailto:burnban@tfs.tamu.edu)

### Counties with Burn Bans: 100

Aransas	Glasscock	Oldham
Armstrong	Goliad	Parker
Atascosa	Guadalupe	Presidio
Bailey	Hale	Reagan
Bandera	Hemphill	Real
Baylor	Hidalgo	Reeves
Bexar	Howard	Refugio
Borden	Hudspeth	Roberts
Brewster	Jeff Davis	Runnels
Briscoe	Jim Hogg	San Patricio
Brooks	Jim Wells	Schleicher
Brown	Karnes	Sherman
Burnet	Kendall	Starr
Castro	Kenedy	Stonewall
Childress	Kimble	Sutton
Cochran	King	Swisher
Coke	Kinney	Terrell
Comanche	Kleberg	Throckmorton
Concho	Knox	Tom Green
Crane	La Salle	Upton
Crockett	Lipscomb	Uvalde
Crosby	Llano	Val Verde
Culberson	Lynn	Ward
Dimmit	McCulloch	Wheeler
Donley	Martin	Willbarger
Duval	Mason	Willacy
Edwards	Maverick	Wilson
El Paso	Medina	Winkler
Erath	Milam	Wise
Fisher	Mills	Yoakum
Floyd	Mitchell	Zapata
Frio	Montgomery	Zavala
Garza	Nolan	
Gillespie	Nueces	

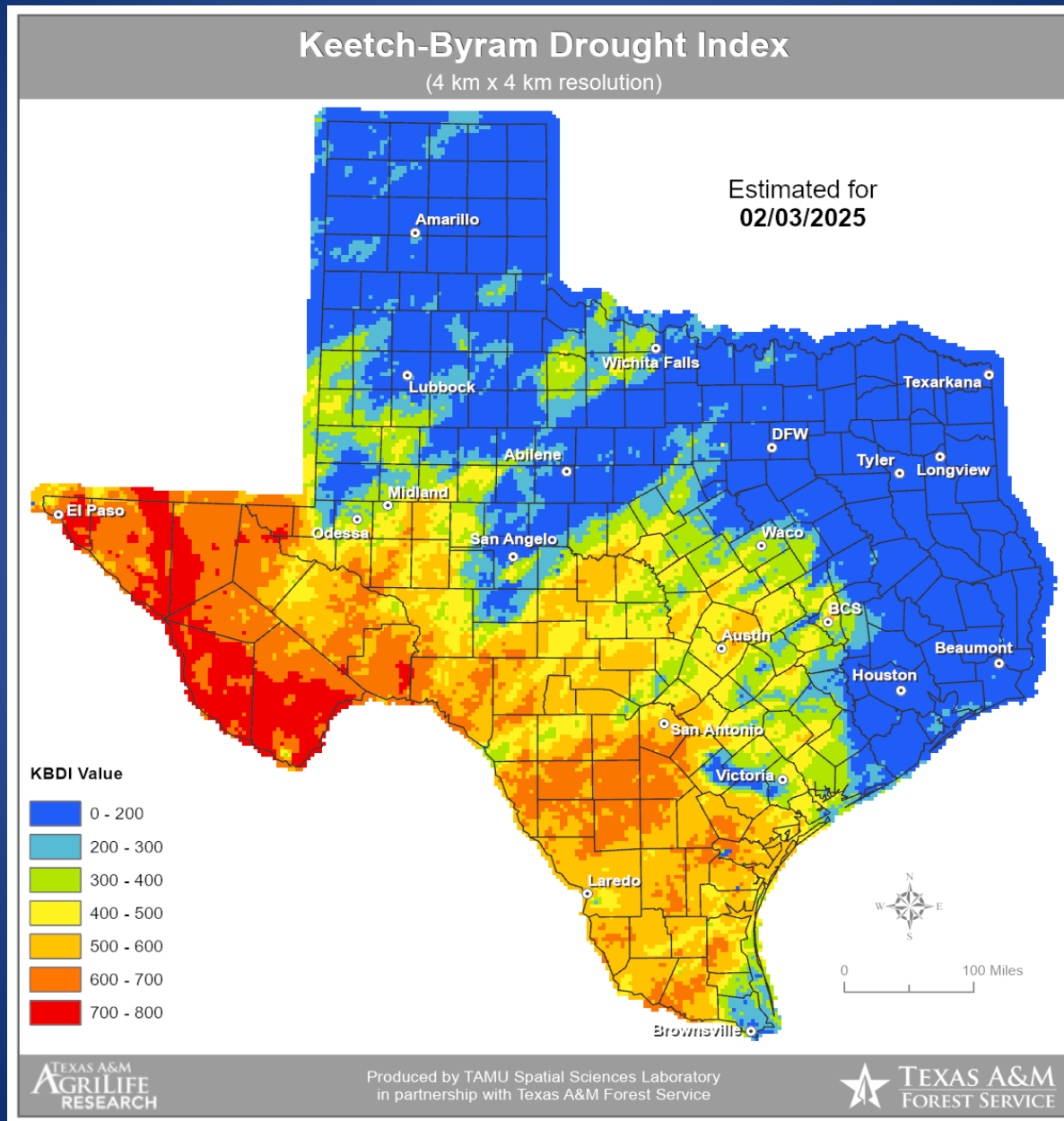
### DISCLAIMER

County burn ban orders are established by county judges and/or county commissioners' courts. Texas A&M Forest Service is not responsible for establishing or removing burning bans. Texas A&M Forest Service is updating and displaying this information daily as a public service.

For more information please contact your local county judge's office or county website.

RED FLAG WARNINGS: [www.weather.gov](http://www.weather.gov)  
 Additional map formats available at <https://tfsweb.tamu.edu/Burnbans/>

# Keetch-Byram Drought Index

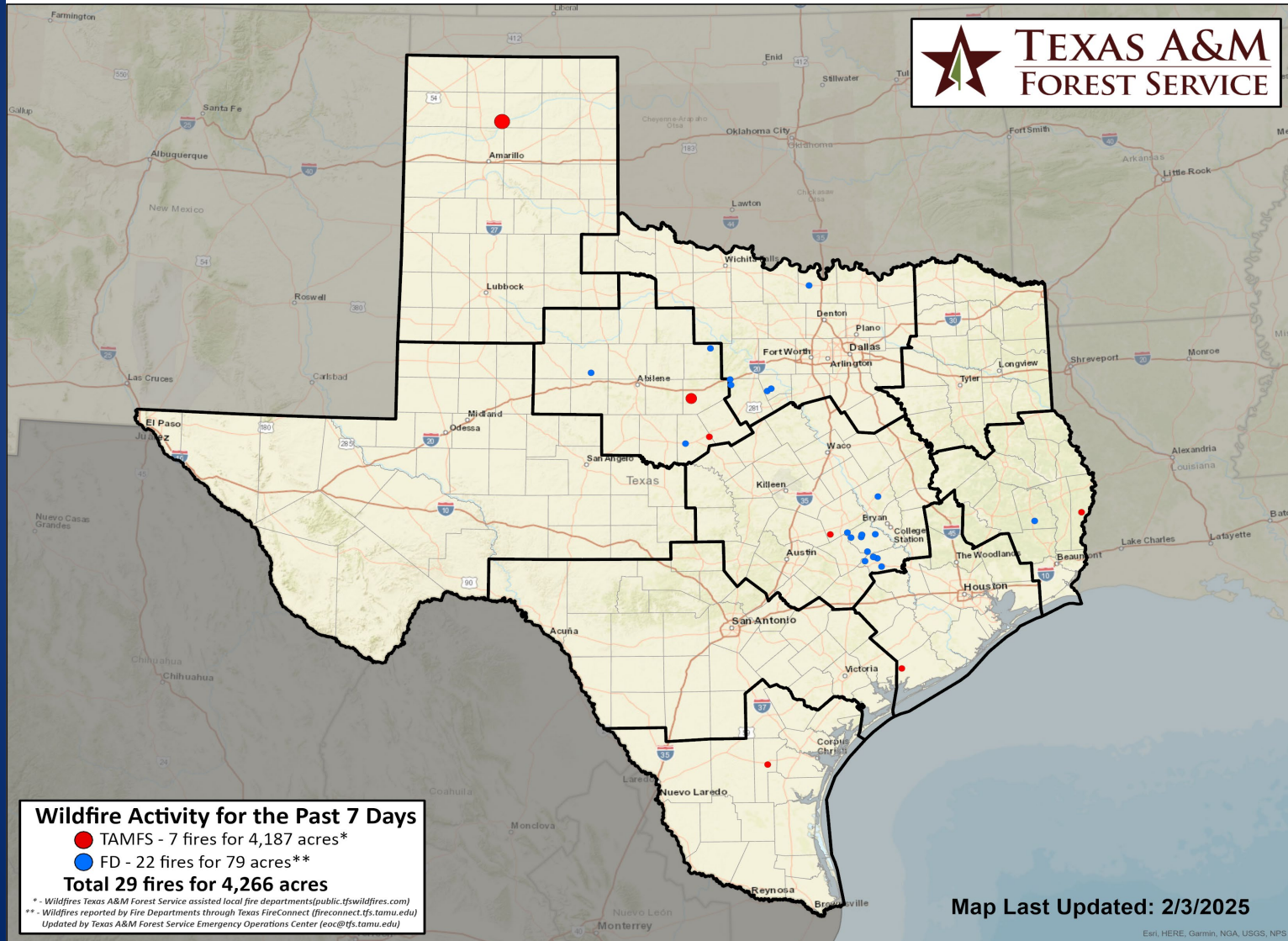


# Fire Weather Warnings/Watches/Statements

DATE	WARNING TYPE	LOCATION
02/04/25	Fire Weather Watch	Dallam, Deaf Smith, Hartley and Oldham Counties

# Fire Activity (\*Last 24 Hours)

Report of 37 (+6) fires and 5411 (+4164) acres have been burned this year. There are 100 (No Change) counties with burn bans. The Keetch–Byram Drought Index list contains 72 (+1) counties with an average over 400.





# Training

DATES		TITLE	COURSE	LOCATION
02/03/25	02/05/25	Intermediate Incident Command System for Expanding Incidents	G-300	San Antonio
02/02/25	02/05/25	Intermediate Incident Command System for Expanding Incidents	G-300	San Marcos
02/04/25	02/02/25	Homeland Security Exercise and Evaluation Program (HSEEP) Training Course	L-146	Austin
02/04/25	02/06/25	Disaster Accounting Basics	T-ACC600	Austin

# Statewide Significant Events

DATES		LOCATION	EVENT
01/17/25	02/08/25	Fort Worth	Fort Worth Stock Show and Rodeo
02/01/25	02/08/25	Houston	Monster Jam

# Exercises

DATES		AGENCY/LOCATION	TYPE: EXERCISE NAME
02/04/25	02/04/25	Federal/Dyess Air Force Base	MARE Airshow Full Scale