

Texas Division of Emergency Management Texas State Operations Center

Situation Awareness Brief



Thursday, February 6th, 2025
As of 0900 CDT

Incidents Reported to the State Operations Center (last 24 hours)

DATE	SUBJECT	LOCATION
02/05/25	Final Report of the Boil Water Notice	Childress County
02/05/25	Final Report of the Boil Water Notice	Hardin County
02/05/25	Initial Report of a Road Closure with HAZMAT	Kaufman County
02/05/25	Final Report of the Boil Water Notice	Smith County
02/05/25	Final Report of the Boil Water Notice	Cherokee County
02/05/25	Initial Report of a Wildfire	Hidalgo County
02/05/25	Initial and Final Report of a Gas Leak	Henderson County
02/05/25	Initial Report of the Wildcat Creek Wind Farm Fire	Cooke County
02/05/25	Final Report of the Wildcat Creek Wind Farm Fire	Cooke County
02/05/25	Initial and Final Report of a Wildland Fire	Robertson County
02/05/25	Initial and Final Report of a Protest at the Capitol	Travis County
02/05/25	Initial Report of a Boil Water Notice	Brazoria County
02/05/25	Final Report of a Wildfire	Hidalgo County
02/05/25	Initial Report of a Road Closure (US-59)	Jim Wells County
02/05/25	Initial Report of a Power Outage	Garza County
02/05/25	Final Report of a Power Outage	Garza County

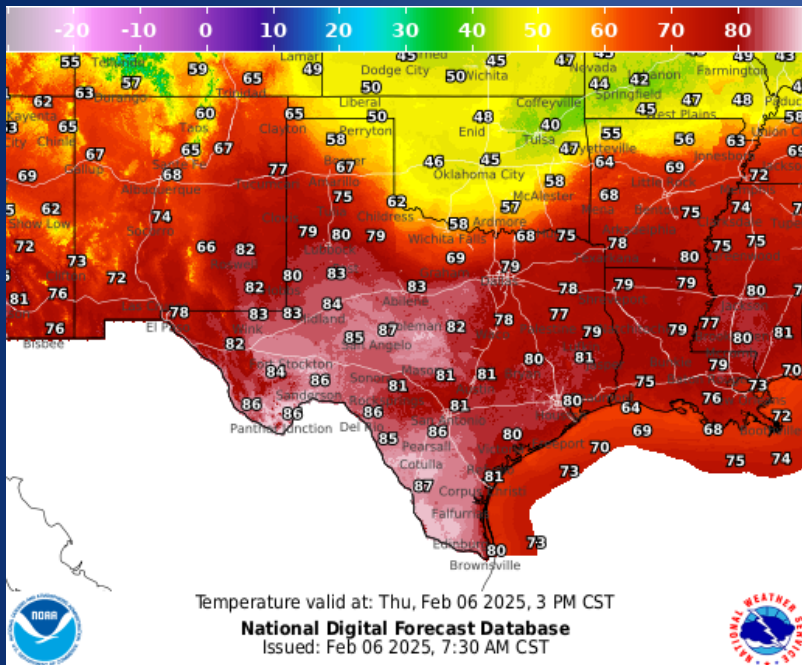
Incidents Reported to the State Operations Center (last 24 hours)

DATE	SUBJECT	LOCATION
02/05/25	Final Report of a Road Closure	Jim Wells County

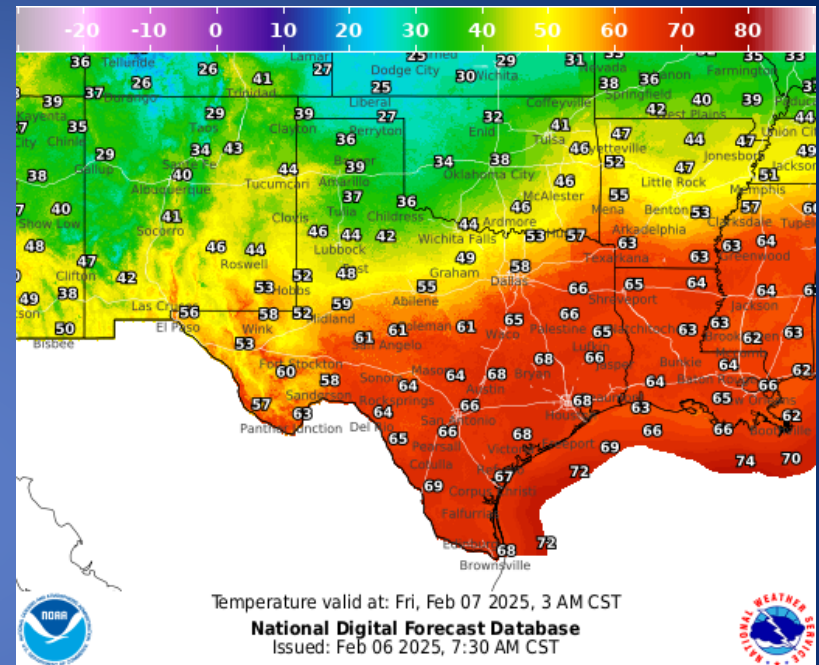
Informational Products Distributed by the State Operations Center

DATE	SUBJECT
02/06/25	NWS El Paso Thursday Morning Weather Hazards
02/06/25	Daily NWS Threat Brief for FEMA Region 6

Weather Forecast

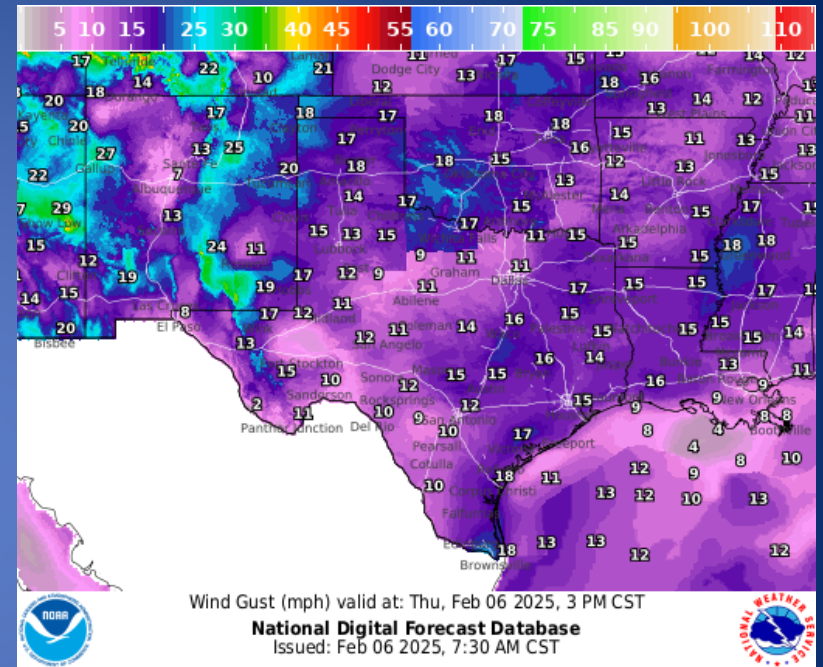
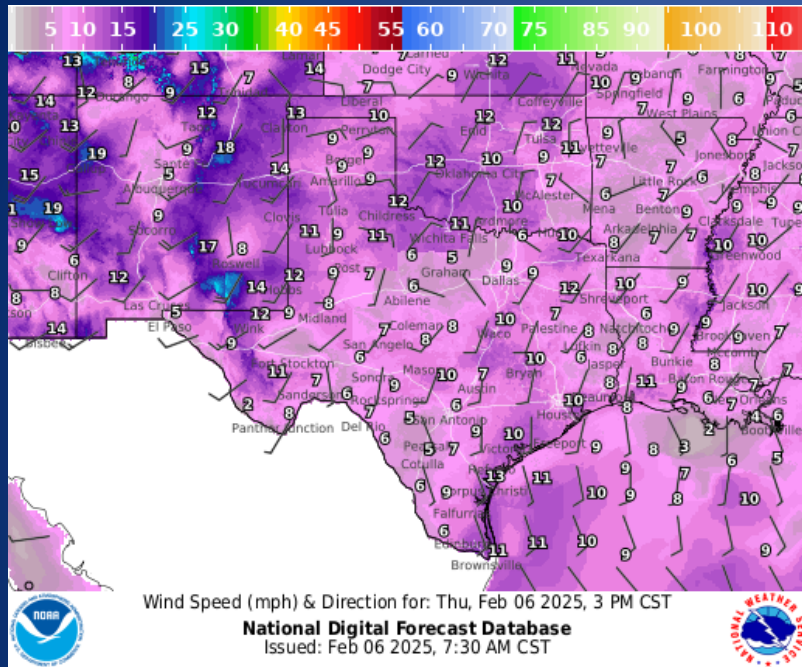


Highs



Lows

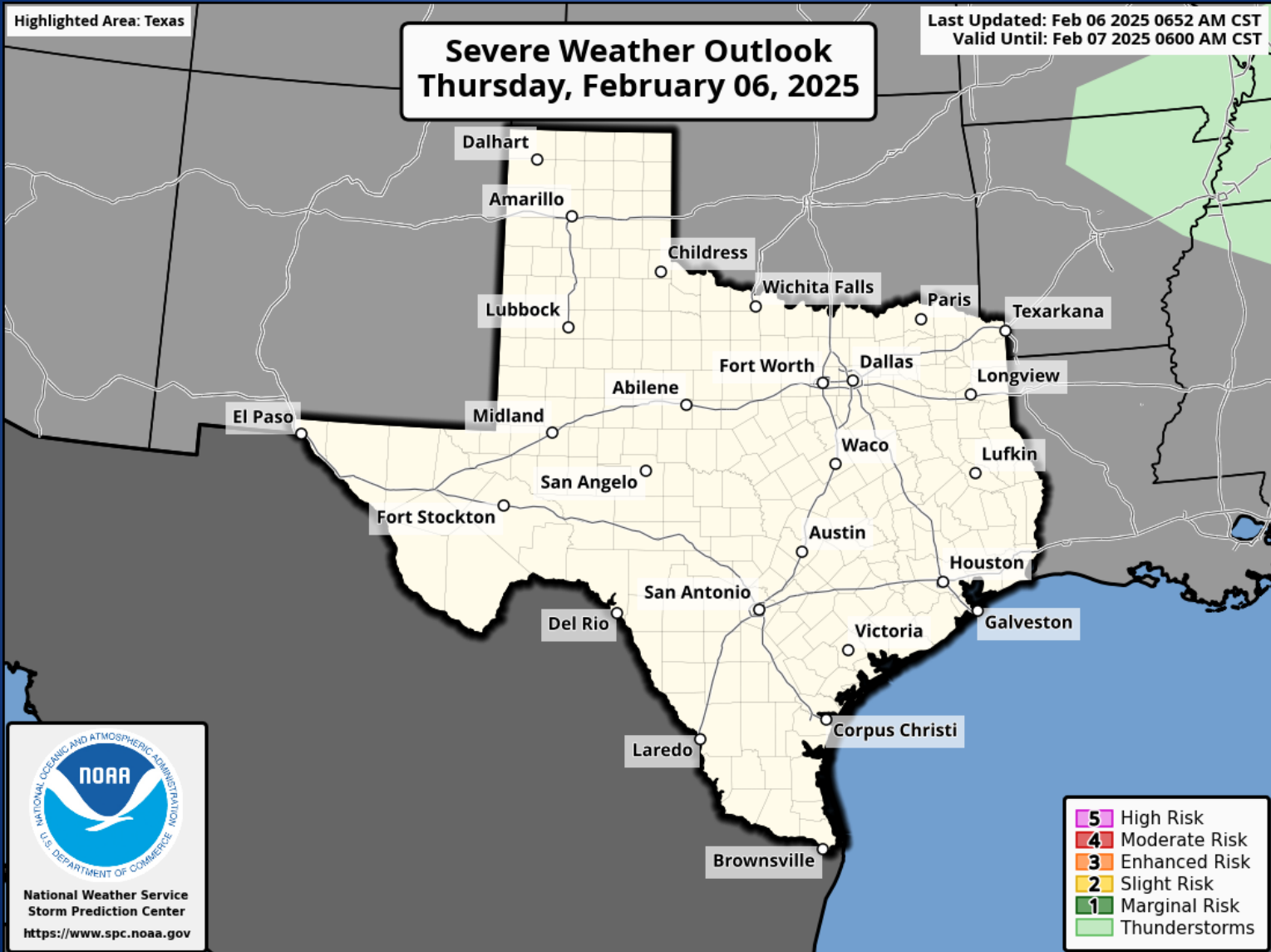
Weather Forecast



Wind Speeds

Gusts

Hazardous Weather

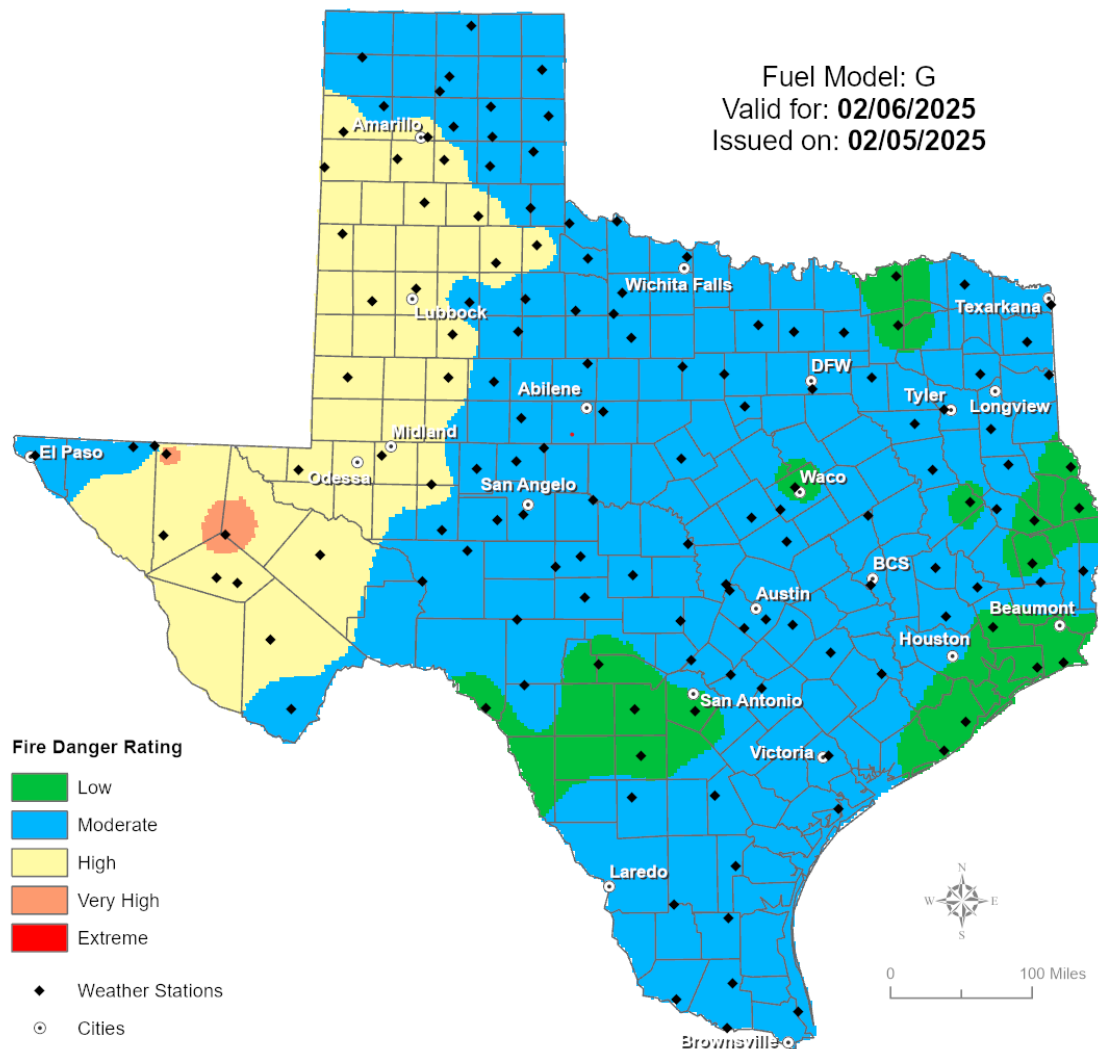


Weather Warnings/Advisories Issued

DATE	WARNING TYPE	LOCATION
02/05/25	Freezing Fog Cancellation	Gray, Hutchinson, Roberts and Wheeler Counties
02/05/25	Dense Fog Advisory Extension	Eastland, Erath, Hood, Johnson, Palo Pinto, Parker, Somervell, Stephens and Tarrant Counties
02/05/25	Flood Warning – Extended Time	Smith and Woods Counties; Neches River Affecting Anderson, Cherokee and Houston Counties
02/05/25	Red Flag Warning – Extended Area	Carson, Hansford, Hutchinson, and Sherman Counties
02/05/25	Dense Fog Advisory	Andrews, Archer, Baylor, Borden, Brazoria, Clay, Crane, Dawson, Ector, Foard, Galveston, Glasscock, Hardeman, Howard, Jackson, Jefferson, Knox, Martin, Matagorda, Midland, Mitchell, Orange, Reagan, Scurry, Upton, Ward, Wichita, Wilbarger, and Winkler Counties

Fire Danger Forecast

Forecast Fire Danger



Burn Ban

OUTDOOR BURN BANS

February 05, 2025

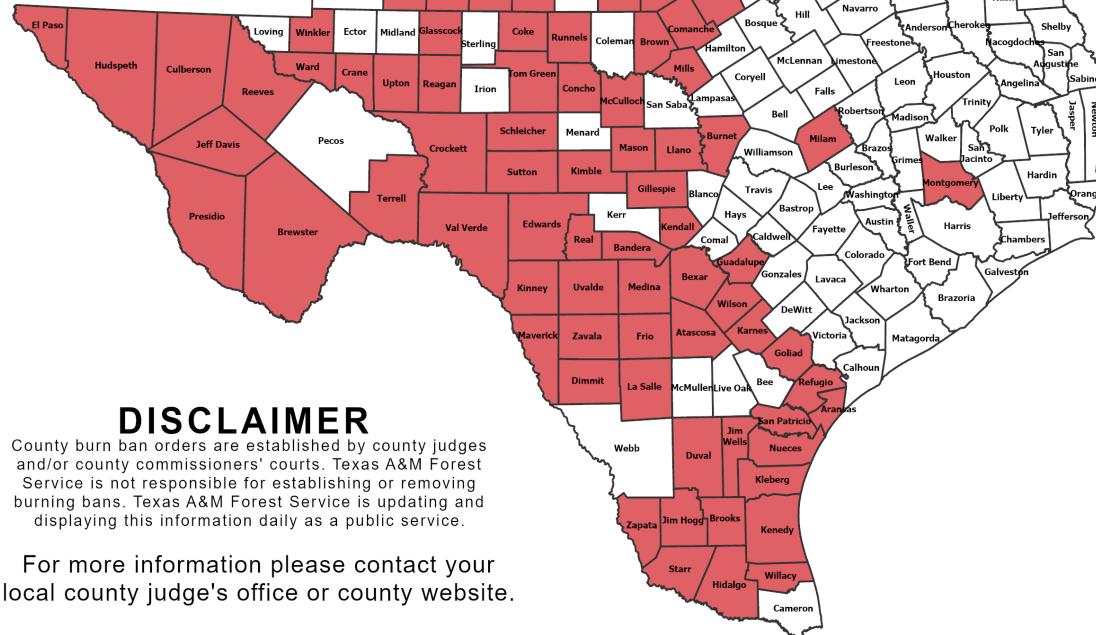


□ Counties without Established Burn Bans
■ Counties with Established Burn Bans

Email updates to:
burnban@tfs.tamu.edu

Counties with Burn Bans: 104

Aransas	Garza	Nolan
Armstrong	Gillespie	Nueces
Atascosa	Glasscock	Oldham
Bailey	Goliad	Parker
Bandera	Guadalupe	Presidio
Baylor	Hale	Reagan
Bexar	Hartley	Real
Borden	Hemphill	Reeves
Brewster	Hidalgo	Refugio
Briscoe	Howard	Roberts
Brooks	Hudspeth	Runnels
Brown	Jeff Davis	San Patricio
Burnet	Jim Hogg	Schleicher
Callahan	Jim Wells	Sherman
Castro	Karnes	Starr
Childress	Kendall	Stonewall
Cochran	Kenedy	Sutton
Coke	Kimble	Swisher
Comanche	King	Terrell
Concho	Kinney	Throckmorton
Crane	Kleberg	Tom Green
Crockett	Knox	Upton
Crosby	La Salle	Uvalde
Culberson	Lipscomb	Val Verde
Dallam	Llano	Ward
Dimmit	Lynn	Wheeler
Donley	McCulloch	Wilbarger
Duval	Martin	Willacy
Eastland	Mason	Wilson
Edwards	Maverick	Winkler
El Paso	Medina	Wise
Erath	Milam	Yoakum
Fisher	Mills	Zapata
Floyd	Mitchell	Zavala
Frio	Montgomery	



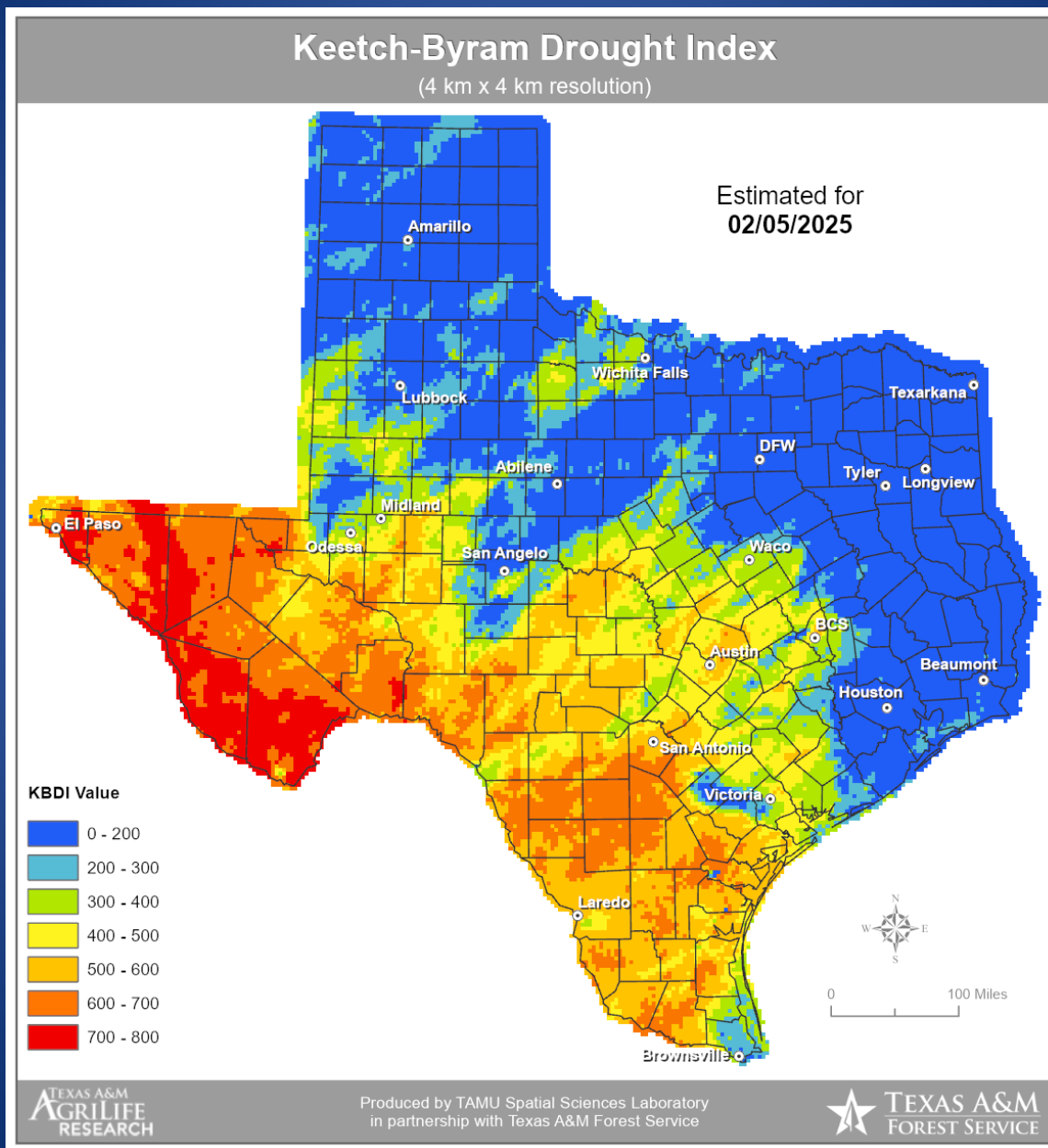
DISCLAIMER

County burn ban orders are established by county judges and/or county commissioners' courts. Texas A&M Forest Service is not responsible for establishing or removing burning bans. Texas A&M Forest Service is updating and displaying this information daily as a public service.

For more information please contact your local county judge's office or county website.

RED FLAG WARNINGS: www.weather.gov
Additional map formats available at <https://tfsweb.tamu.edu/Burnbans/>

Keetch-Byram Drought Index

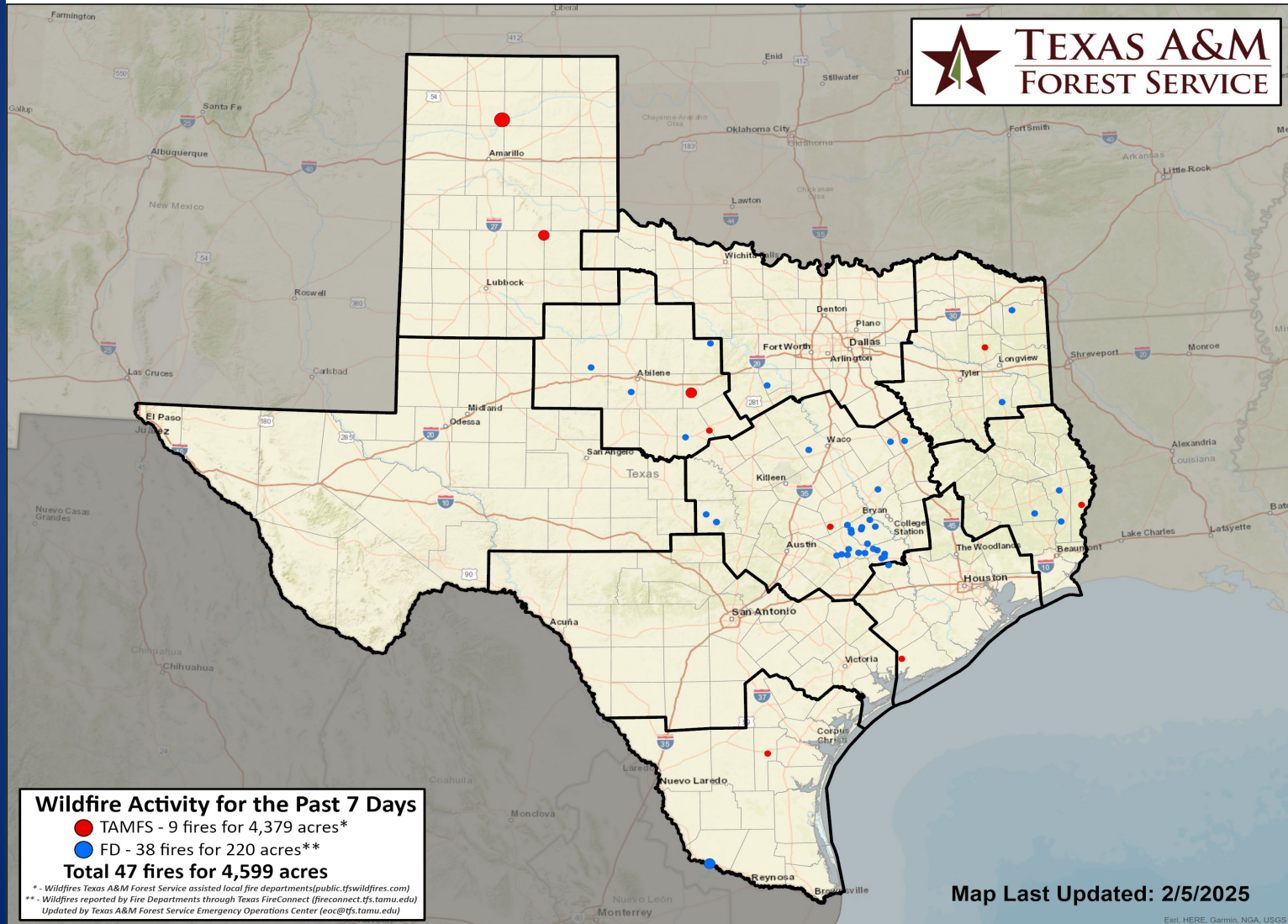


Fire Weather Warnings/Watches/Statements

DATE	WARNING TYPE	LOCATION
02-06-25	Fire Statement	Sacramento and Guadalupe Mountains in Culberson and Hudspeth Counties

Fire Activity (*Last 24 Hours)

Report of 39 (No Change) fires and 5571 (No Change) acres have been burned this year. There are 104 (+2) counties with burn bans. The Keetch–Byram Drought Index list contains 73 (No Change) counties with an average over 400.



Training

DATES		TITLE	COURSE	LOCATION
02/05/25	02/07/25	Advanced Incident Command System for Complex Incidents	G-400	San Antonio
02/06/25	02/07/25	Advanced Incident Command System for Complex Incidents	G-400	San Marcos
02/04/25	02/06/25	Disaster Accounting Basics	T-ACC600	Austin
02/05/25	02/06/25	Medical Management of Chemical, Biological, Radiological, Nuclear, and Explosive (CBRNE) Events	PER-211	Denton

Statewide Significant Events

DATES		LOCATION	EVENT
01/17/25	02/08/25	Fort Worth	Fort Worth Stock Show and Rodeo
02/01/25	02/08/25	Houston	Monster Jam